


















# HERITAGE CHAPTER

## North Country National Scenic Trail Ashland and Iron Counties, Wisconsin

-  Point of interest
-  Camping
-  Designated Camping Area (No Amenities)
-  Rest Area
-  Trailhead
-  North Country Trail
-  Bypass Trail
-  County line
-  State Highway
-  Road
-  Gravel/Dirt Road, ATV Trail
-  Lake
-  Iron County Forest
-  Copper Falls State Park
-  State Habitat Area
-  Tyler Forks Community Forest
-  National Forest land

This map was prepared on 1/12/2025. New trail development occurs every year, so check the NCTA websites for map updates. Comments and corrections welcome.

