



photo by Doug Welker

The **Peter Wolfe Chapter (PWC)** is a part of the North Country Trail Association (NCTA).

Chapter volunteers build and maintain 121 miles of non-motorized hiking path along the North Country National Scenic Trail (NCNST) from M-64 South of Ontonagon, to 21 miles east of Canyon Falls, near Craig Lake SP in Baraga County. The NCNST, a unit of the National Park Service, is the longest of the 11 National Scenic Trails, with over 4,800 miles from North Dakota into Vermont.

Peter Wolfe is considered to be the first person to have walked the entire length of the NCT several years before the Trail was officially established as a *National Scenic Trail* by Congress in 1980. Peter then settled in what he considered to be the most friendly and beautiful section of that long trail, in nearby Mass City.

Join the PWC, lace up your hiking boots and make new friends or renew your acquaintances! Participate in our monthly, year-round organized hikes or become engaged in various volunteer activities along the many miles of forested trails and enjoy firsthand the experience of:

- Beautiful waterfalls
- Numerous scenic vistas
- Flourishing flora and fauna
- Vibrant seasonal colors
- Many historical and cultural sites



photo by Karen Kautto



photo by Keith Meyers

## Peter Wolfe Chapter of the NCTA

### A non-motorized hiking trail

#### Join Us

Select MI-Peter Wolfe as your NCTA chapter:  
[northcountrytrail.org/join-renew](http://northcountrytrail.org/join-renew)


#### Email

[PWC@northcountrytrail.org](mailto:PWC@northcountrytrail.org)

#### Visit


Read our mile-by-mile trail guide  
 and FAQ and print our maps:  
[NorthCountryTrail.org/PWC](http://NorthCountryTrail.org/PWC)



Find us on 

[Facebook.com/NCT.PWC.Michigan](https://Facebook.com/NCT.PWC.Michigan)

Your Adventure  
Starts Nearby.



## Find your next adventure here!



photo by Karen Kautto






**Trap Hills**  
photo by Keith Meyers




**Old Victoria Museum**  
photo by Doug Welker



**Tibbets Falls**  
photo by John Diebel



**Canyon Falls**  
photo by Karen Kautto



**O Kun de Kun Falls**  
photo by Karen Kautto



photo by Keith Meyers



**Near Oren Krumm Shelter**  
photo by Connie Julien

## Peter Wolfe Chapter of the North Country Trail Association

- NCT
  - NCT (on-road)
  - High Water Route
  - 10 Mile Intervals
- 0 5 10 Miles



[northcountrytrail.org/pwc](http://northcountrytrail.org/pwc)

[pwc@northcountrytrail.org](mailto:pwc@northcountrytrail.org)

**The NCT is a non-motorized hiking trail**