

- Parking
- Camping
- Point of Interest
- NCT
- On-Road
- 1/2 mile Points
- 10-foot Contour Interval
- Public Lands
- County Bndry.
- Wetlands

North Country National Scenic Trail


Michigan Section Maps
MI-034

Central UP Region

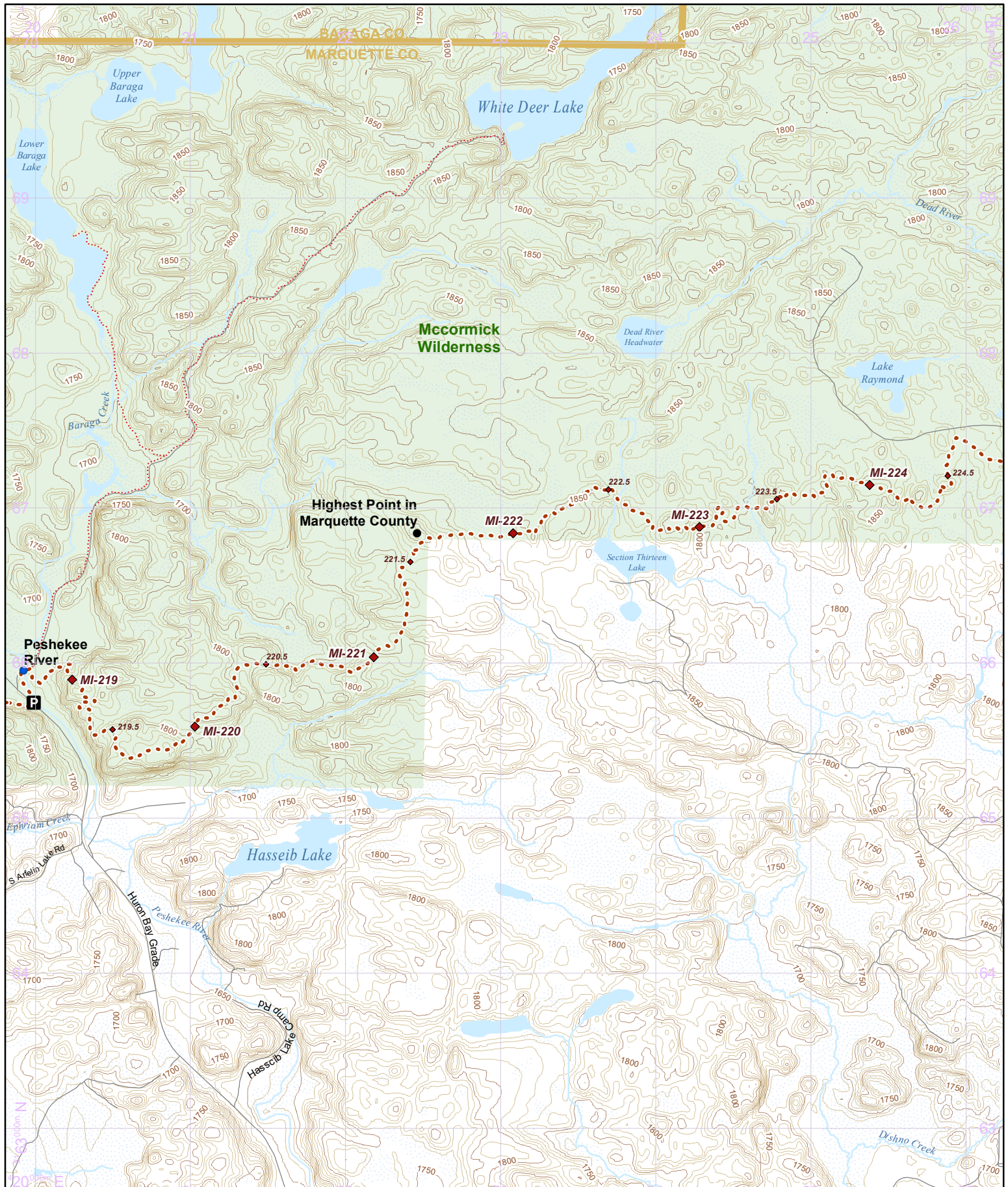
Warning: Reroutes will shift all of the mile points in a state.
Make sure everyone in your group has the most recent maps and information by visiting: northcountrytrail.org

Update Version - 09/25/2023

Use this map on your mobile device w/ the "PDFMaps" app from Avenza - <http://avenza.com/pdf-maps>
To add this map at no cost from the Avenza Store, visit:
<https://northcountrytrail.org/the-trail/trail-map-and-downloads/>
Under "Mobile Maps"



Hike it. Build it. Love it. Support it. Please support the mapping program with a gift today. Enjoy your complimentary North Country National Scenic Trail map download, and happy hiking!



- Parking
- Camping
- Point of Interest
- NCT
- On-Road
- 1/2 mile
- Nearby Trail
- 10-foot Contour Interval
- Public Lands
- County Bndry.
- Wetlands

North Country National Scenic Trail

Michigan Section Maps
MI-035

Central UP Region

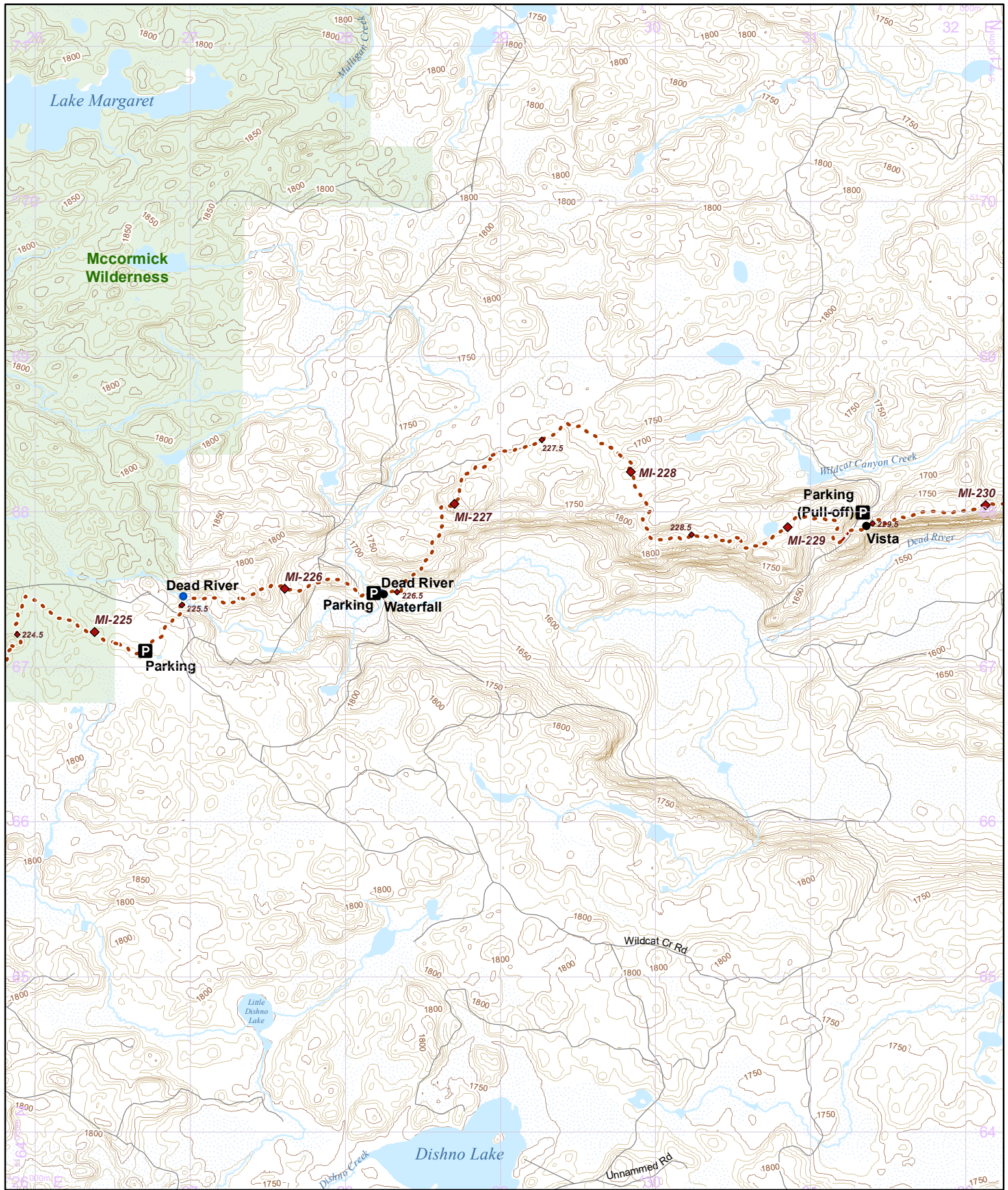
Warning: Reroutes will shift all of the mile points in a state.
Make sure everyone in your group has the most recent maps and information by visiting: northcountrytrail.org
Update Version - 09/25/2023

Use this map on your mobile device w/ the "PDFMaps" app from Avenza - <http://avenza.com/pdf-maps>
To add this map at no cost from the Avenza Store, visit:
<https://northcountrytrail.org/the-trail/trail-map-and-downloads/>
Under "Mobile Maps"

N 1:31,680 UTM 16 NAD 83
1 in = 0.5 miles
0 0.25 0.5 Miles



Hike it. Build it. Love it. Support it. Please support the mapping program with a gift today. Enjoy your complimentary North Country National Scenic Trail map download, and happy hiking!



- Parking
- Camping
- Point of Interest
- NCT
- On-Road
- Nearby Trail
- 10-foot Contour Interval
- Public Lands
- County Bndry.
- Wetlands

North Country National Scenic Trail

Michigan Section Maps


MI-036

Central UP Region

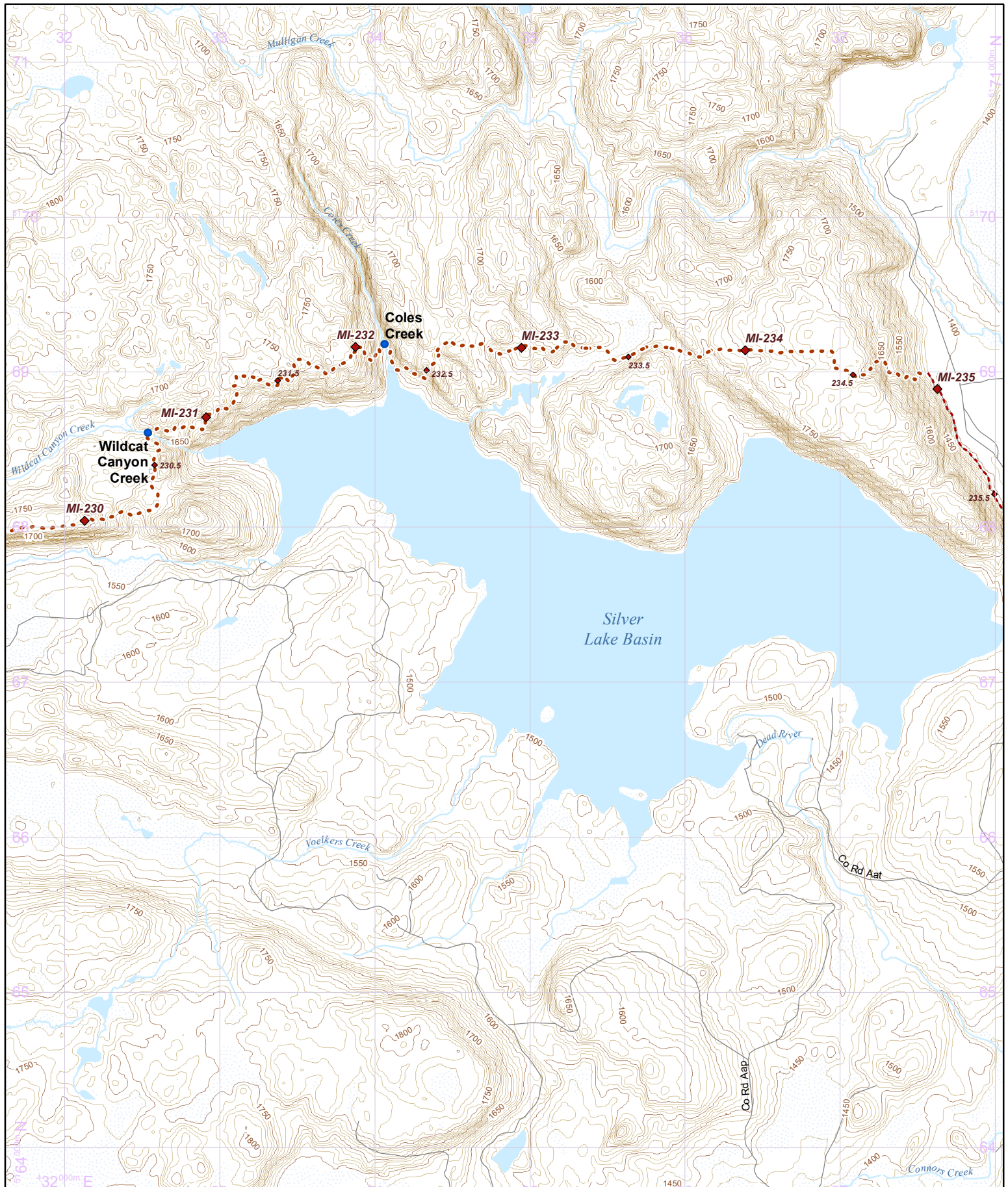
Warning: Reroutes will shift all of the mile points in a state. Make sure everyone in your group has the most recent maps and information by visiting: northcountrytrail.org

Update Version - 09/25/2023

Use this map on your mobile device w/ the "PDFMaps" app from Avenza - <http://avenza.com/pdf-maps>
To add this map at no cost from the Avenza Store, visit: <https://northcountrytrail.org/the-trail/trail-map-and-downloads/>
Under "Mobile Maps"



Hike it. Build it. Love it. Support it. Please support the mapping program with a gift today. Enjoy your complimentary North Country National Scenic Trail map download, and happy hiking!



- Parking
- Camping
- Point of Interest
- NCT
- On-Road
- Nearby Trail
- Public Lands
- County Bndry
- 10-foot Contour Interval
- Wetlands

North Country National Scenic Trail

Michigan Section Maps
MI-037

Central UP Region

Warning: Reroutes will shift all of the mile points in a state.
Make sure everyone in your group has the most recent
maps and information by visiting: northcountrytrail.org

Update Version - 09/25/2023

Use this map on your mobile device w/ the "PDFMaps" app from Avenza - <http://avenza.com/pdf-maps>
To add this map at no cost from the Avenza Store, visit:
<https://northcountrytrail.org/the-trail/trail-map-and-downloads/>
Under "Mobile Maps"

N 1:31,680 UTM 16 NAD 83
1 in = 0.5 miles
0 0.25 0.5 Miles



Hike it. Build it. Love it. Support it. Please support the mapping program with a gift today. Enjoy your complimentary North Country National Scenic Trail map download, and happy hiking!



Hike it. Build it. Love it. Support it. Please support the mapping program with a gift today. Enjoy your complimentary North Country National Scenic Trail map download, and happy hiking!



- Parking
- Camping
- Point of Interest
- NCT
- On-Road
- Nearby Trail
- Public Lands
- County Bndry
- 10-foot Contour Interval
- Wetlands

North Country National Scenic Trail

Michigan Section Maps
MI-039
Central UP Region

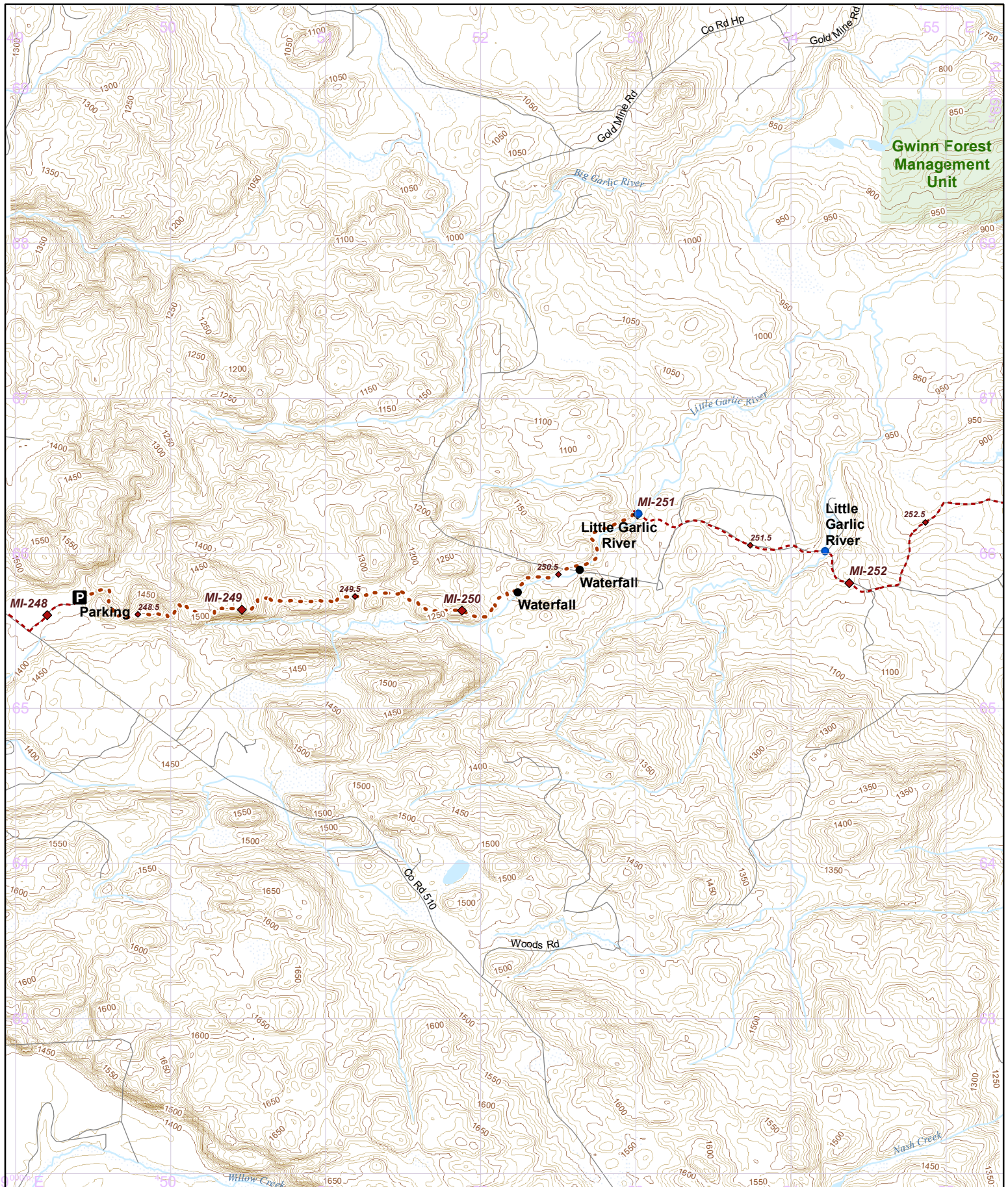
Warning: Reroutes will shift all of the mile points in a state.
Make sure everyone in your group has the most recent
maps and information by visiting: northcountrytrail.org
Update Version - 09/25/2023

Use this map on your mobile device w/ the "PDFMaps"
app from Avenza - <http://avenza.com/pdf-maps>
To add this map at no cost from the Avenza Store, visit:
<https://northcountrytrail.org/the-trail/trail-map-and-downloads/>
Under "Mobile Maps"

N 1:31,680 UTM 16 NAD 83
1 in = 0.5 miles
0 0.25 0.5 Miles



Hike it. Build it. Love it. Support it. Please support the mapping program with a gift today. Enjoy your complimentary North Country National Scenic Trail map download, and happy hiking!



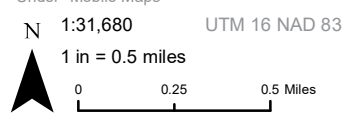
- Parking
- Camping
- Point of Interest
- NCT
- On-Road
- 1/2 mile Points
- Nearby Trail
- 10-foot Contour Interval
- Public Lands
- County Bndry.
- Wetlands

North Country National Scenic Trail

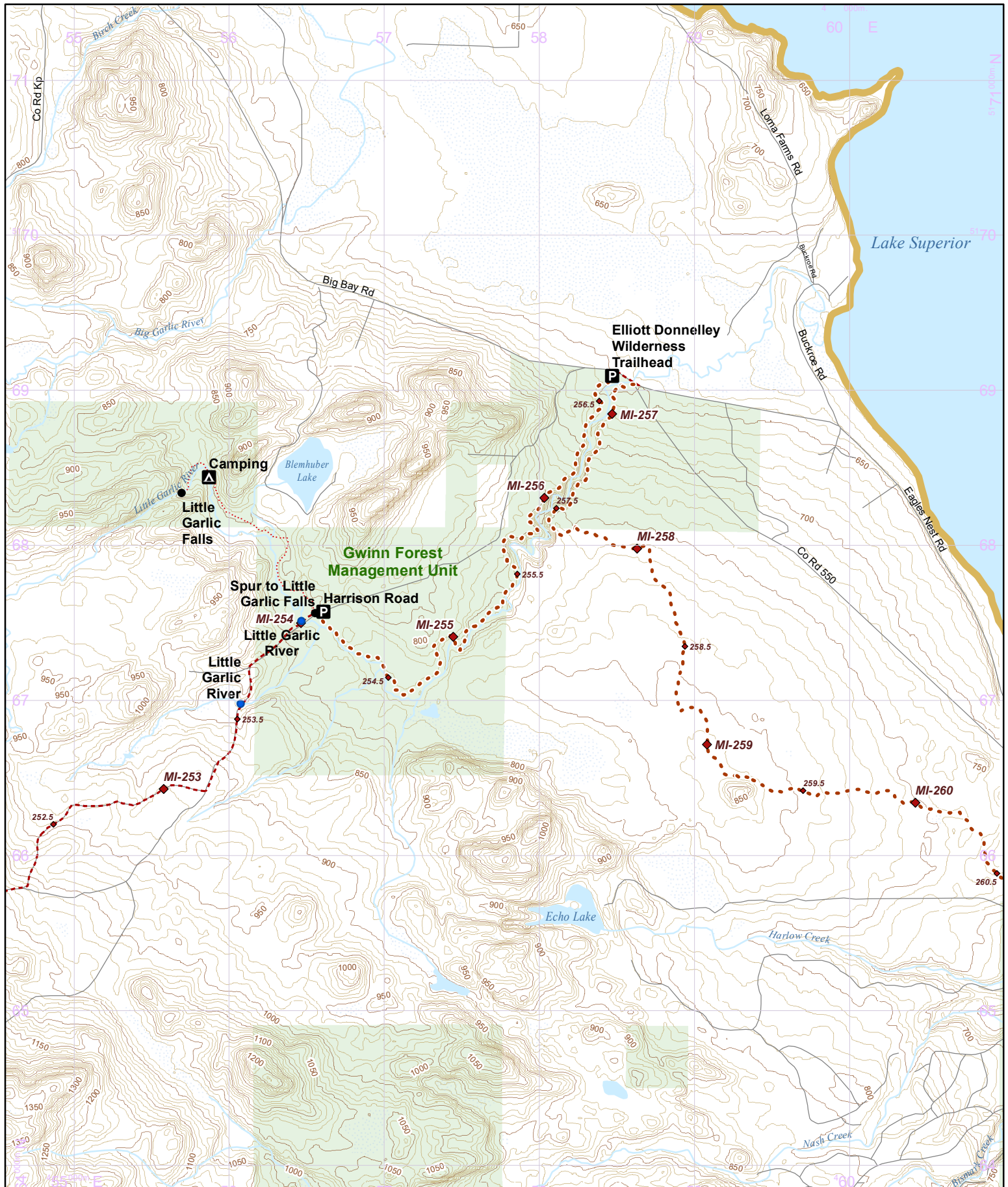
Michigan Section Maps
MI-040
Central UP Region

Warning: Reroutes will shift all of the mile points in a state.
Make sure everyone in your group has the most recent maps and information by visiting: northcountrytrail.org
Update Version - 09/25/2023

Use this map on your mobile device w/ the "PDFMaps" app from Avenza - <http://avenza.com/pdf-maps>
To add this map at no cost from the Avenza Store, visit:
<https://northcountrytrail.org/the-trail/trail-map-and-downloads/>
Under "Mobile Maps"



Hike it. Build it. Love it. Support it. Please support the mapping program with a gift today. Enjoy your complimentary North Country National Scenic Trail map download, and happy hiking!



- Parking
- Camping
- Point of Interest
- NCT
- On-Road
- 1/2 mile Points
- Nearby Trail
- 10-foot Contour Interval
- Public Lands
- County Bndry.
- Wetlands

North Country National Scenic Trail

Michigan Section Maps
MI-041
Central UP Region

Warning: Reroutes will shift all of the mile points in a state.
Make sure everyone in your group has the most recent maps and information by visiting: northcountrytrail.org
Update Version - 09/25/2023

Use this map on your mobile device w/ the "PDFMaps" app from Avenza - <http://avenza.com/pdf-maps>
To add this map at no cost from the Avenza Store, visit: <https://northcountrytrail.org/the-trail/trail-map-and-downloads/>
Under "Mobile Maps"

N 1:31,680 UTM 16 NAD 83
1 in = 0.5 miles
0 0.25 0.5 Miles



Hike it. Build it. Love it. Support it. Please support the mapping program with a gift today. Enjoy your complimentary North Country National Scenic Trail map download, and happy hiking!



- Parking
- Camping
- Point of Interest
- NCT
- On-Road
- 1/2 mile
- Nearby Trail
- 10-foot Contour Interval
- Public Lands
- County Bndry.
- Wetlands

North Country National Scenic Trail

Michigan Section Maps
MI-042
Central UP Region

Warning: Reroutes will shift all of the mile points in a state.
Make sure everyone in your group has the most recent
maps and information by visiting: northcountrytrail.org
Update Version - 09/25/2023

Use this map on your mobile device w/ the "PDFMaps" app from Avenza - <http://avenza.com/pdf-maps>
To add this map at no cost from the Avenza Store, visit:
<https://northcountrytrail.org/the-trail/trail-map-and-downloads/>
Under "Mobile Maps"

N 1:31,680 UTM 16 NAD 83
1 in = 0.5 miles
0 0.25 0.5 Miles



Hike it. Build it. Love it. Support it. Please support the mapping program with a gift today. Enjoy your complimentary North Country National Scenic Trail map download, and happy hiking!



- Parking
- Camping
- Point of Interest
- NCT
- On-Road
- Nearby Trail
- Public Lands
- County Bndry.
- 10-foot Contour Interval
- Wetlands

North Country National Scenic Trail
Michigan Section Maps
MI-043
Central UP Region

Warning: Reroutes will shift all of the mile points in a state.
Make sure everyone in your group has the most recent maps and information by visiting: northcountrytrail.org
Update Version - 09/25/2023

Use this map on your mobile device w/ the "PDFMaps" app from Avenza - <http://avenza.com/pdf-maps>
To add this map at no cost from the Avenza Store, visit: <https://northcountrytrail.org/the-trail/trail-map-and-downloads/>
Under "Mobile Maps"

N 1:31,680 UTM 16 NAD 83
1 in = 0.5 miles
0 0.25 0.5 Miles

Hike it. Build it. Love it. Support it. Please support the mapping program with a gift today. Enjoy your complimentary North Country National Scenic Trail map download, and happy hiking!



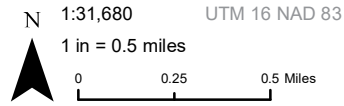
- Parking
- Camping
- Point of Interest
- NCT
- On-Road
- Nearby Trail
- Public Lands
- County Bndry.
- 10-foot Contour Interval
- Wetlands

North Country National Scenic Trail

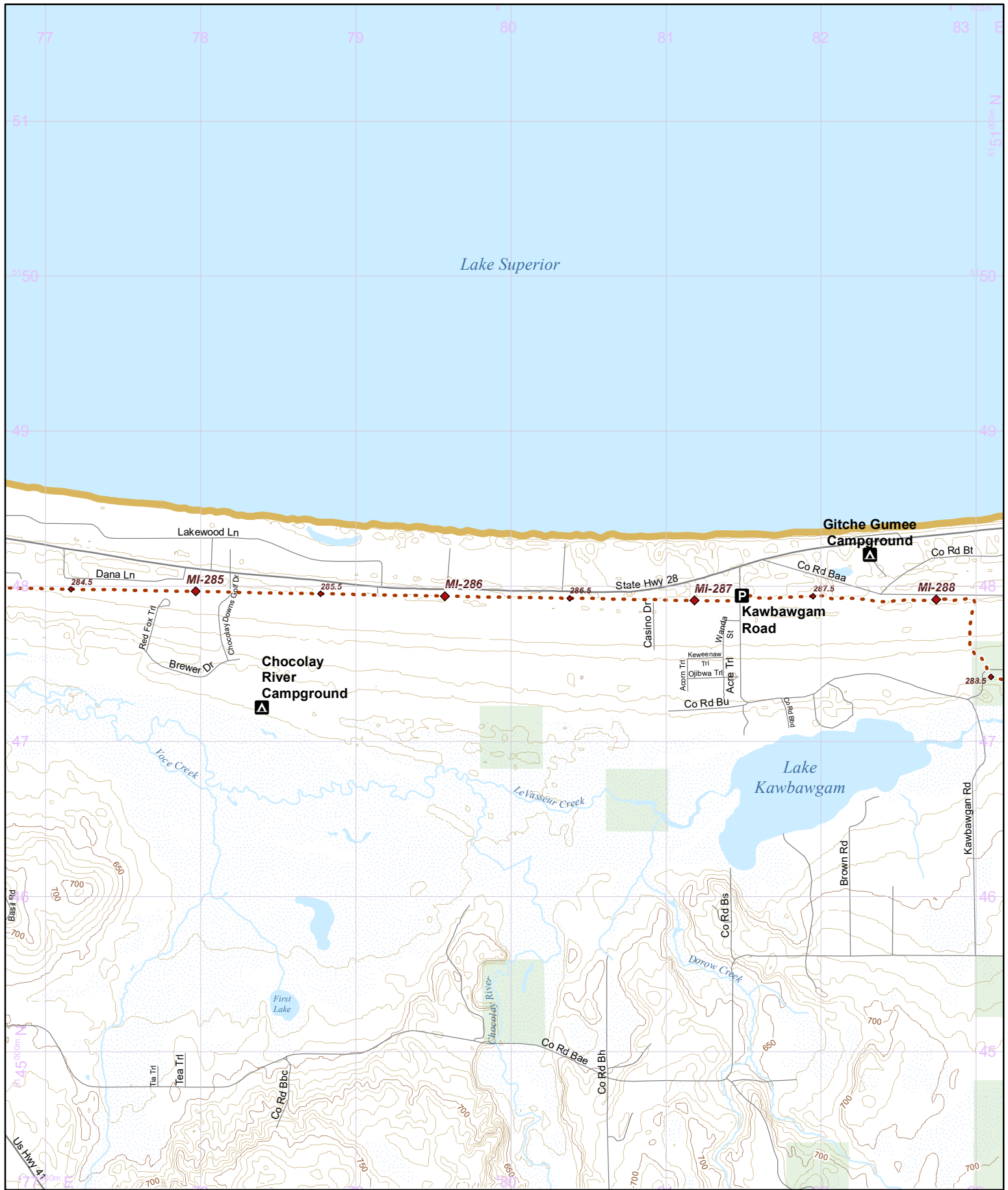
Michigan Section Maps
MI-044
Central UP Region

Warning: Reroutes will shift all of the mile points in a state.
Make sure everyone in your group has the most recent maps and information by visiting: northcountrytrail.org
Update Version - 09/25/2023

Use this map on your mobile device w/ the "PDFMaps" app from Avenza - <http://avenza.com/pdf-maps>
To add this map at no cost from the Avenza Store, visit: <https://northcountrytrail.org/the-trail/trail-map-and-downloads/>
Under "Mobile Maps"



Hike it. Build it. Love it. Support it. Please support the mapping program with a gift today. Enjoy your complimentary North Country National Scenic Trail map download, and happy hiking!



- Parking
- Camping
- Point of Interest
- NCT
- On-Road
- Nearby Trail
- Public Lands
- County Bndry.
- 10-foot Contour Interval
- Wetlands

Hike it. Build it. Love it. Support it. Please support the mapping program with a gift today. Enjoy your complimentary North Country National Scenic Trail map download, and happy hiking!

North Country National Scenic Trail


Michigan Section Maps
MI-045

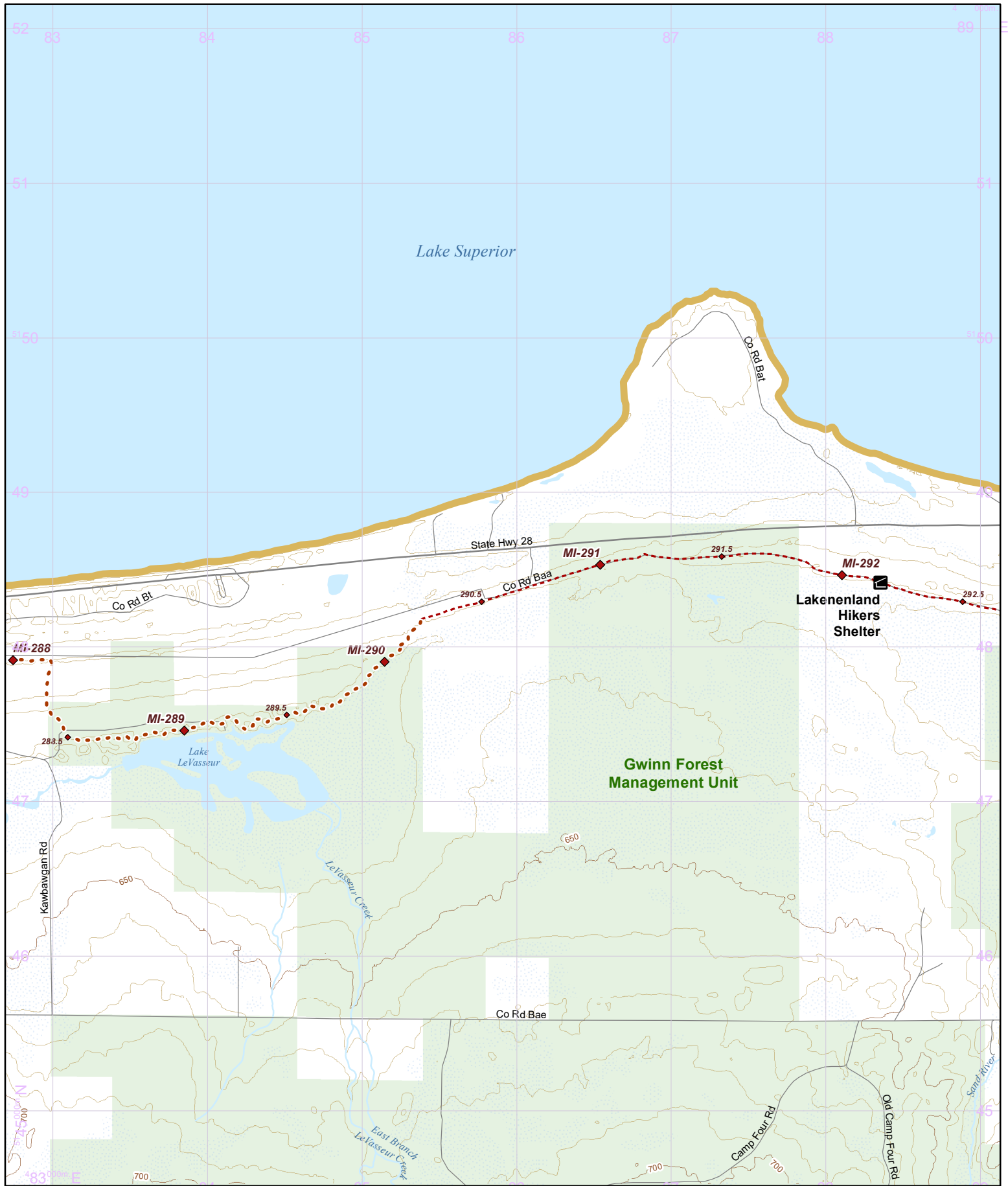
Central UP Region

Warning: Reroutes will shift all of the mile points in a state. Make sure everyone in your group has the most recent maps and information by visiting: northcountrytrail.org

Update Version - 09/25/2023

Use this map on your mobile device w/ the "PDFMaps" app from Avenza - <http://avenza.com/pdf-maps>
To add this map at no cost from the Avenza Store, visit:
<https://northcountrytrail.org/the-trail/trail-map-and-downloads/>
Under "Mobile Maps"





- Parking
- Camping
- Point of Interest
- NCT
- On-Road
- 1/2 mile Points
- Nearby Trail
- 10-foot Contour Interval
- Public Lands
- County Bndry.
- Wetlands

Hike it. Build it. Love it. Support it. Please support the mapping program with a gift today. Enjoy your complimentary North Country National Scenic Trail map download, and happy hiking!

North Country National Scenic Trail


Michigan Section Maps
MI-046

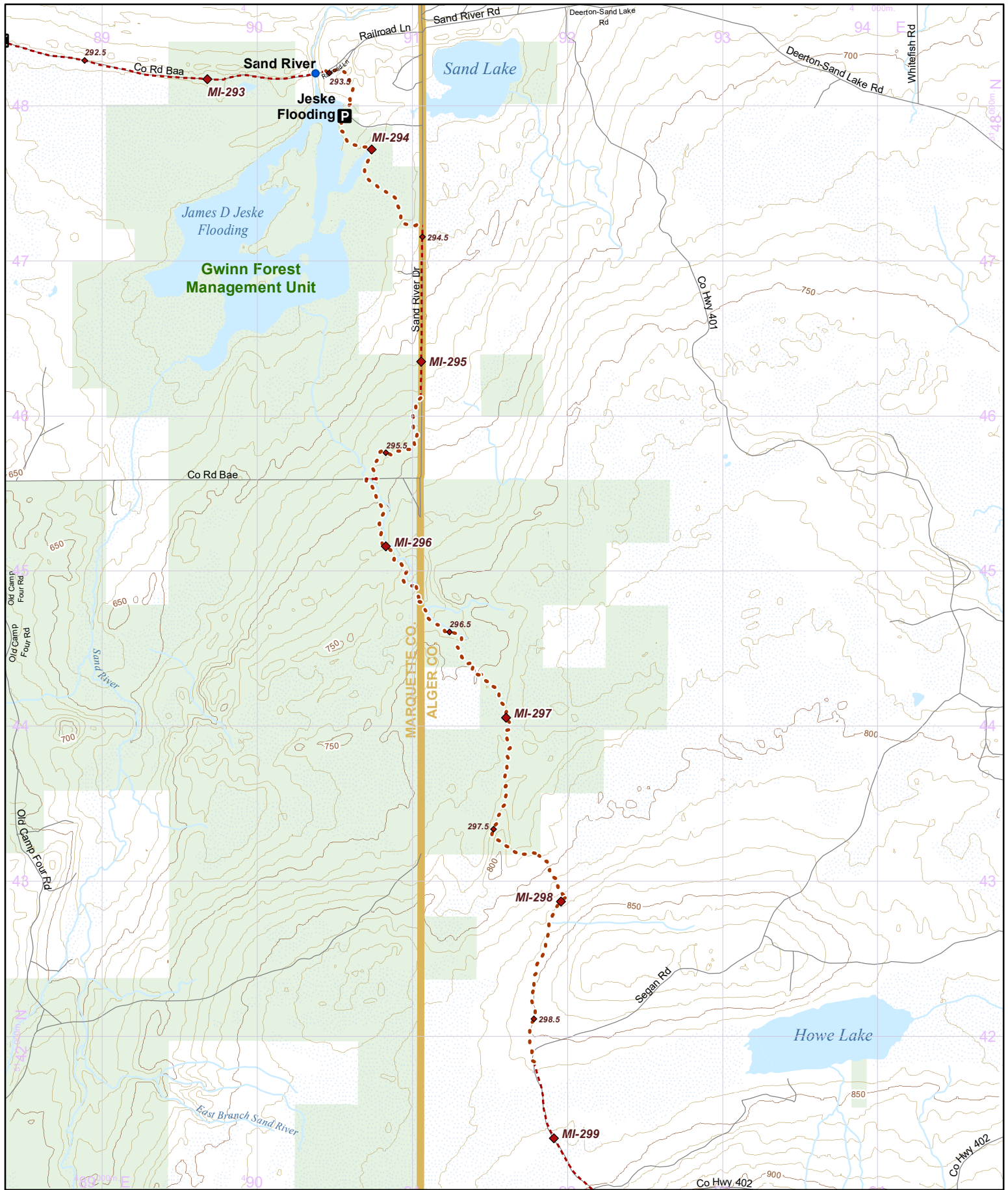
Central UP Region

Warning: Reroutes will shift all of the mile points in a state. Make sure everyone in your group has the most recent maps and information by visiting: northcountrytrail.org

Update Version - 09/25/2023

Use this map on your mobile device w/ the "PDFMaps" app from Avenza - <http://avenza.com/pdf-maps>
To add this map at no cost from the Avenza Store, visit:
<https://northcountrytrail.org/the-trail/trail-map-and-downloads/>
Under "Mobile Maps"





- Parking
- Camping
- Point of Interest
- NCT
- On-Road
- 1/2 mile Points
- Nearby Trail
- 10-foot Contour Interval
- Public Lands
- County Bndry.
- Wetlands

North Country National Scenic Trail

Michigan Section Maps


MI-047

Central UP Region

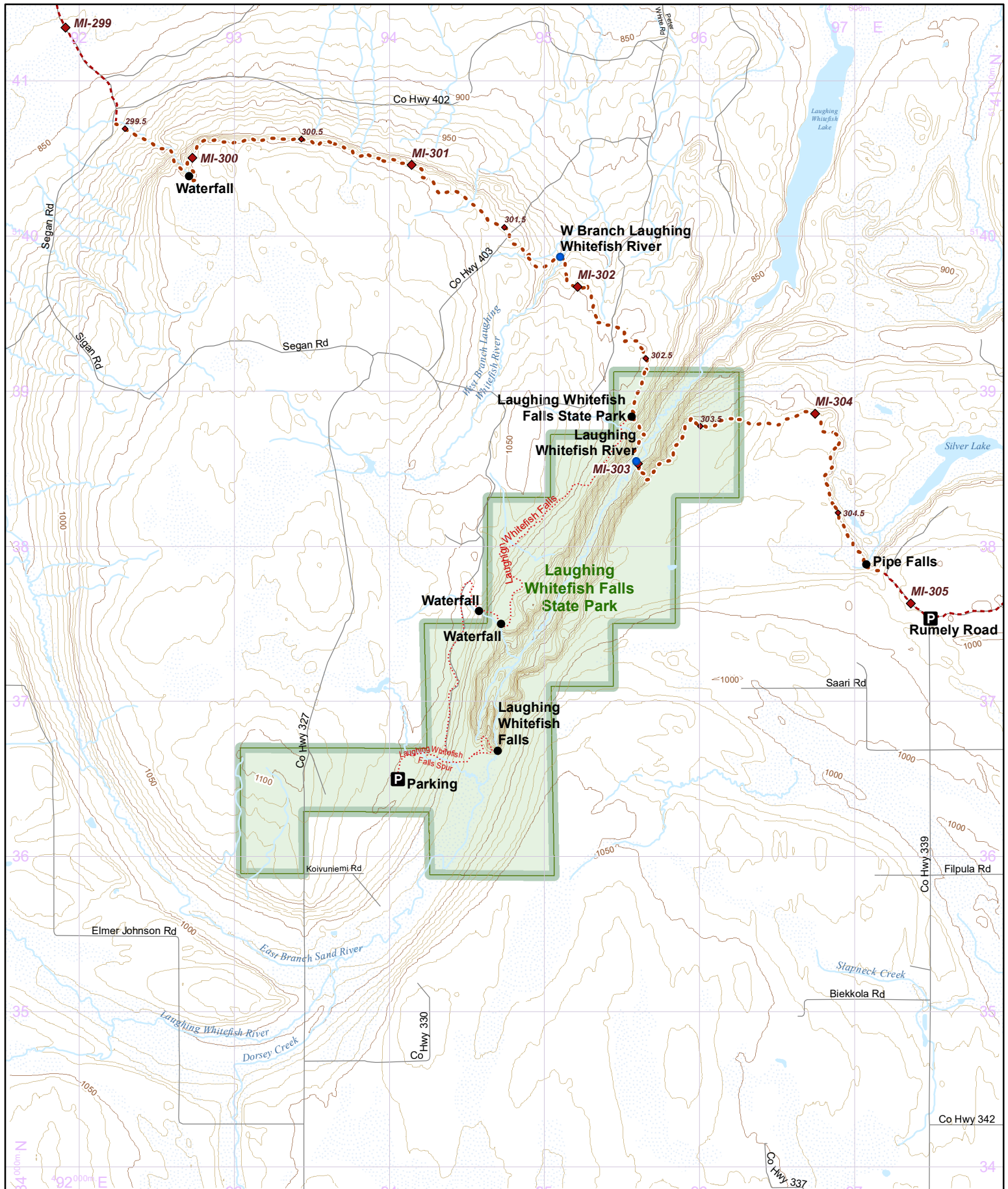
Warning: Reroutes will shift all of the mile points in a state. Make sure everyone in your group has the most recent maps and information by visiting: northcountrytrail.org

Update Version - 09/25/2023

Use this map on your mobile device w/ the "PDFMaps" app from Avenza - <http://avenza.com/pdf-maps>
To add this map at no cost from the Avenza Store, visit:
<https://northcountrytrail.org/the-trail/trail-map-and-downloads/>
Under "Mobile Maps"



Hike it. Build it. Love it. Support it. Please support the mapping program with a gift today. Enjoy your complimentary North Country National Scenic Trail map download, and happy hiking!



- Parking
- Camping
- Point of Interest
- NCT
- On-Road
- Nearby Trail
- County Bndry.
- Public Lands
- Wetlands
- 10-foot Contour Interval
- 1/2 mile


North Country National Scenic Trail

Michigan Section Maps
MI-048

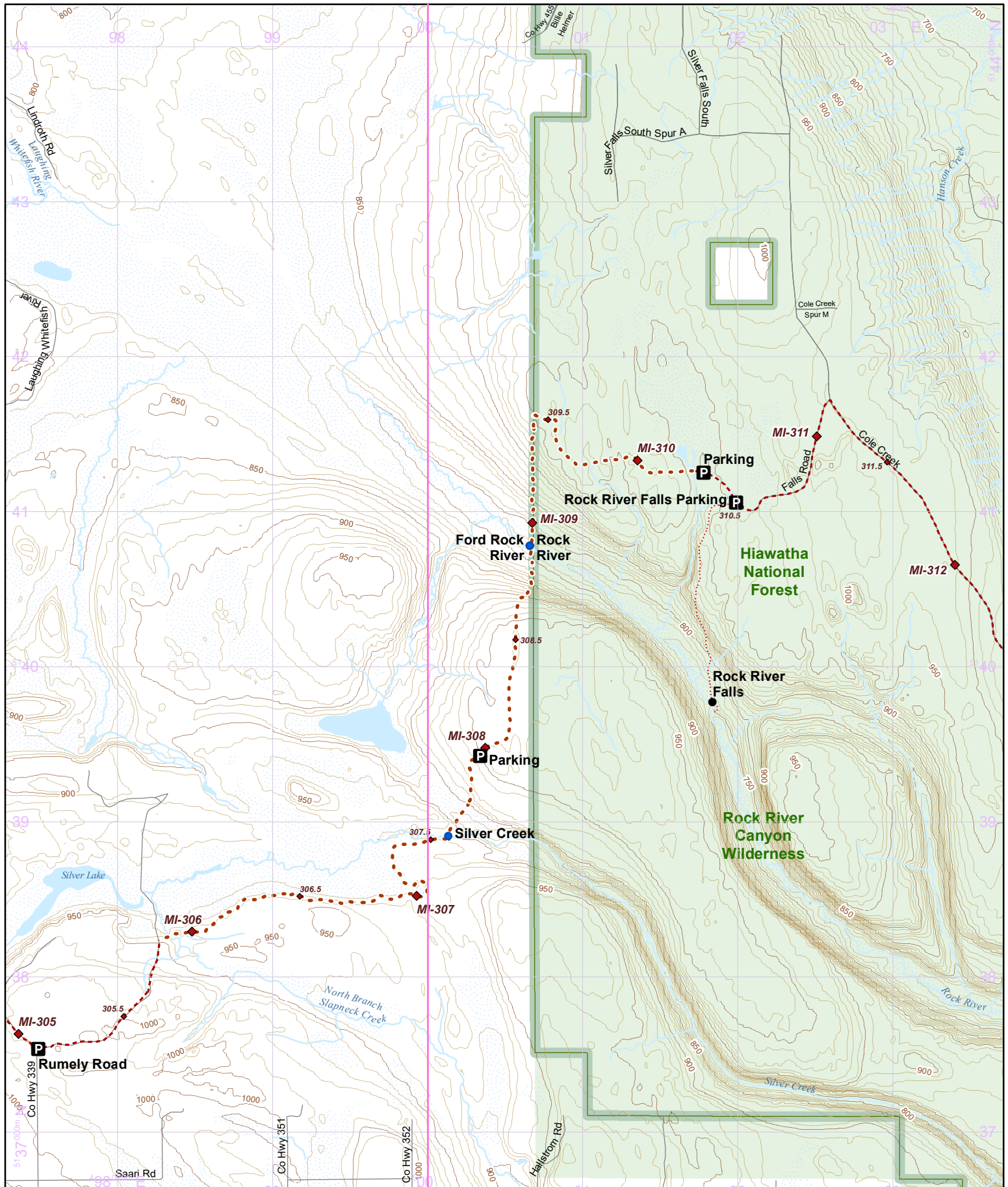
Central UP Region

Warning: Reroutes will shift all of the mile points in a state.
Make sure everyone in your group has the most recent maps and information by visiting: northcountrytrail.org
Update Version - 09/25/2023

Use this map on your mobile device w/ the "PDFMaps" app from Avenza - <http://avenza.com/pdf-maps>
To add this map at no cost from the Avenza Store, visit:
<https://northcountrytrail.org/the-trail/trail-map-and-downloads/>
Under "Mobile Maps"



Hike it. Build it. Love it. Support it. Please support the mapping program with a gift today. Enjoy your complimentary North Country National Scenic Trail map download, and happy hiking!




- Parking
- Camping
- Point of Interest
- NCT
- On-Road
- Nearby Trail
- 10-foot Contour Interval
- Public Lands
- County Bndry.
- Wetlands

North Country National Scenic Trail

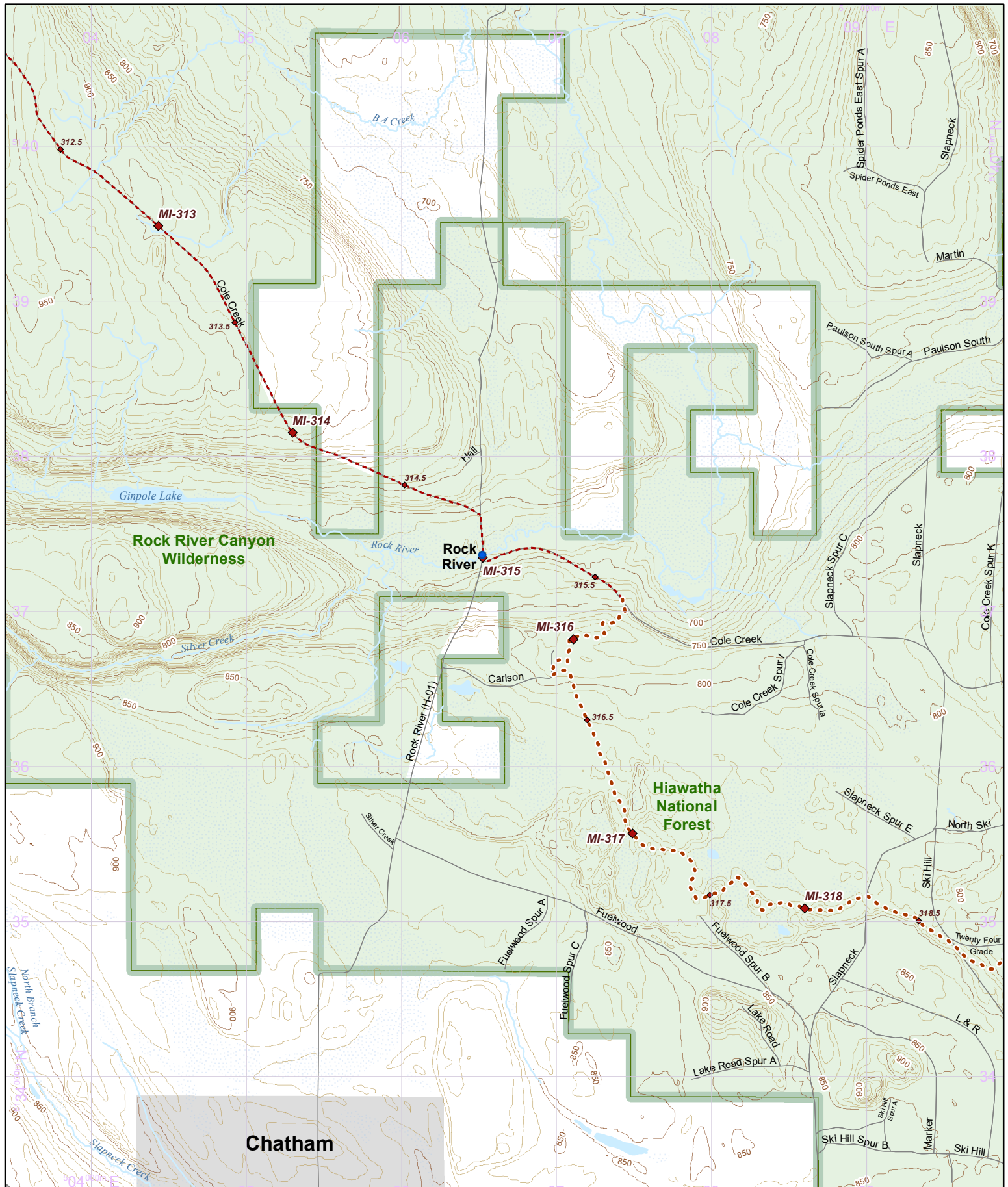
Michigan Section Maps
MI-049
Central UP Region

Warning: Reroutes will shift all of the mile points in a state.
Make sure everyone in your group has the most recent maps and information by visiting: northcountrytrail.org
Update Version - 09/25/2023

Use this map on your mobile device w/ the "PDFMaps" app from Avenza - <http://avenza.com/pdf-maps>
To add this map at no cost from the Avenza Store, visit:
<https://northcountrytrail.org/the-trail/trail-map-and-downloads/>
Under "Mobile Maps"



Hike it. Build it. Love it. Support it. Please support the mapping program with a gift today. Enjoy your complimentary North Country National Scenic Trail map download, and happy hiking!



- Parking
- Camping
- Point of Interest
- NCT
- On-Road
- 1/2 mile
- Nearby Trail
- 10-foot Contour Interval
- Public Lands
- County Bndry.
- Wetlands

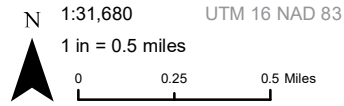
Hike it. Build it. Love it. Support it. Please support the mapping program with a gift today. Enjoy your complimentary North Country National Scenic Trail map download, and happy hiking!

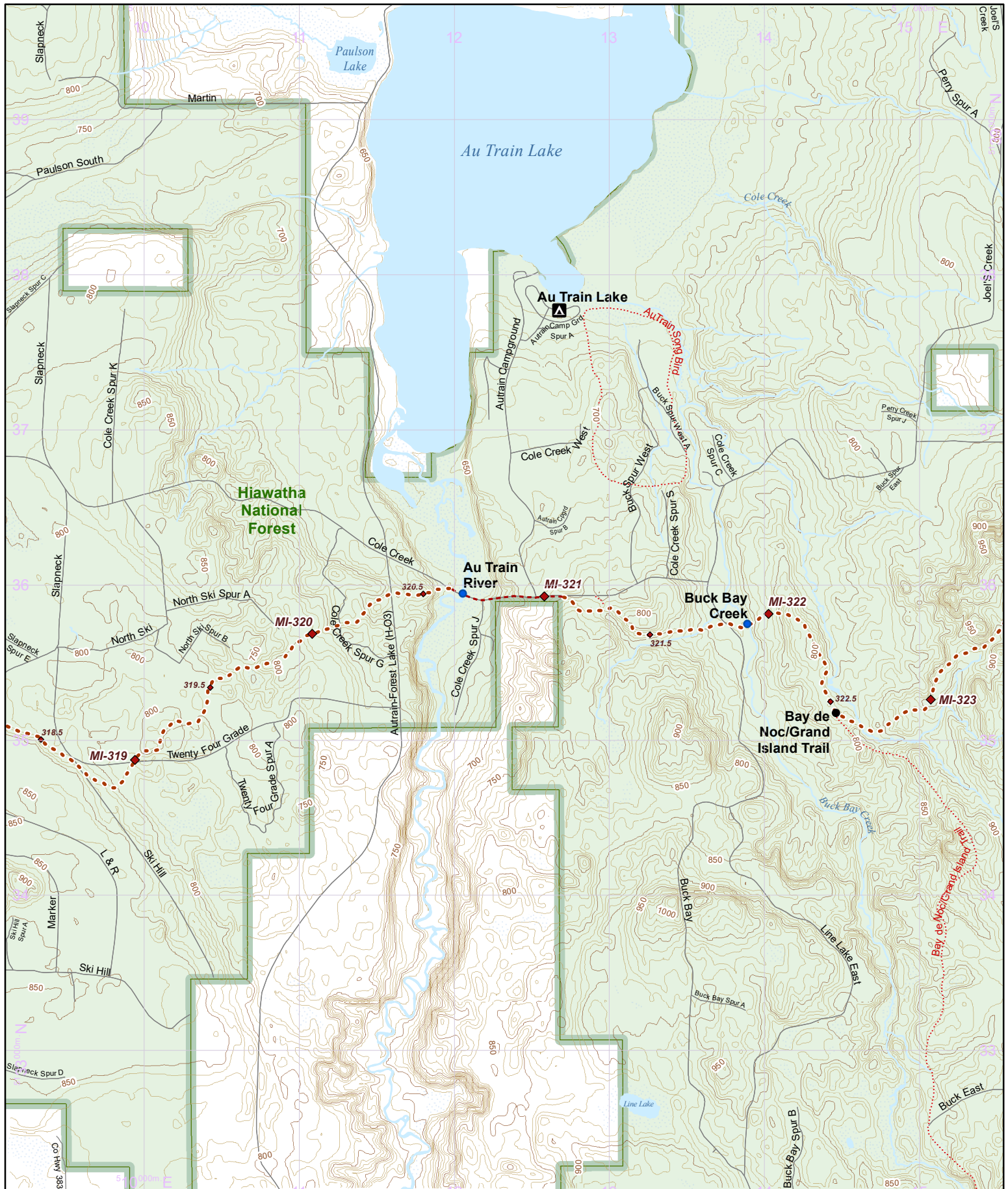
North Country National Scenic Trail

Michigan Section Maps
MI-050
Central UP Region

Warning: Reroutes will shift all of the mile points in a state. Make sure everyone in your group has the most recent maps and information by visiting: northcountrytrail.org
Update Version - 09/25/2023

Use this map on your mobile device w/ the "PDFMaps" app from Avenza - <http://avenza.com/pdf-maps>
To add this map at no cost from the Avenza Store, visit: <https://northcountrytrail.org/the-trail/trail-map-and-downloads/>
Under "Mobile Maps"





- Parking
- Camping
- Point of Interest
- NCT
- On-Road
- 1/2 mile
- Nearby Trail
- 10-foot Contour Interval
- Public Lands
- County Bndry.
- Wetlands

North Country National Scenic Trail


Michigan Section Maps
MI-051

Central UP Region

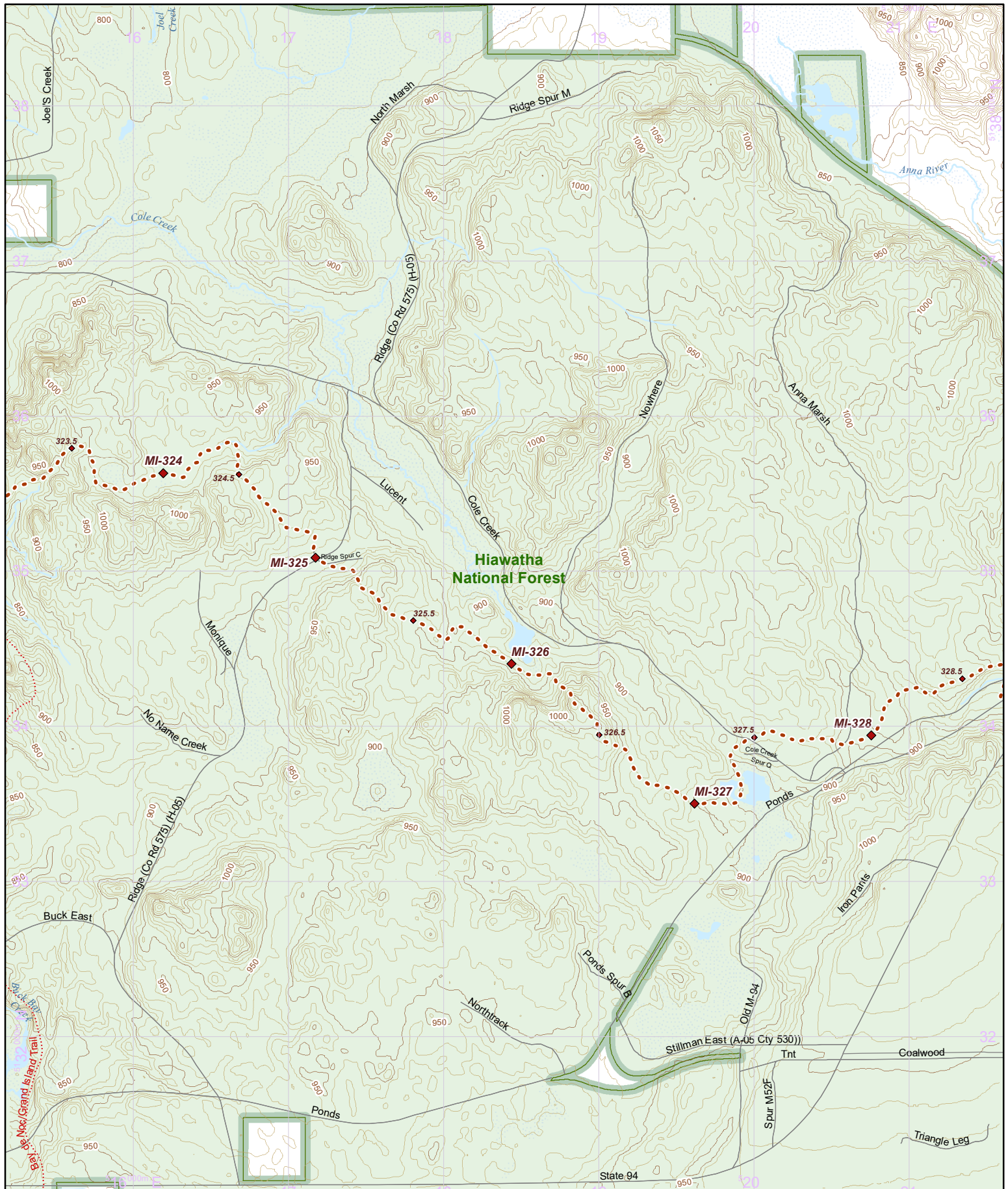
Warning: Reroutes will shift all of the mile points in a state.
Make sure everyone in your group has the most recent maps and information by visiting: northcountrytrail.org

Update Version - 09/25/2023

Use this map on your mobile device w/ the "PDFMaps" app from Avenza - <http://avenza.com/pdf-maps>
To add this map at no cost from the Avenza Store, visit:
<https://northcountrytrail.org/the-trail/trail-map-and-downloads/>
Under "Mobile Maps"



Hike it. Build it. Love it. Support it. Please support the mapping program with a gift today. Enjoy your complimentary North Country National Scenic Trail map download, and happy hiking!




- Parking
- Camping
- Point of Interest
- NCT
- On-Road
- Nearby Trail
- Public Lands
- County Bndry.
- 10-foot Contour Interval
- Wetlands

North Country National Scenic Trail

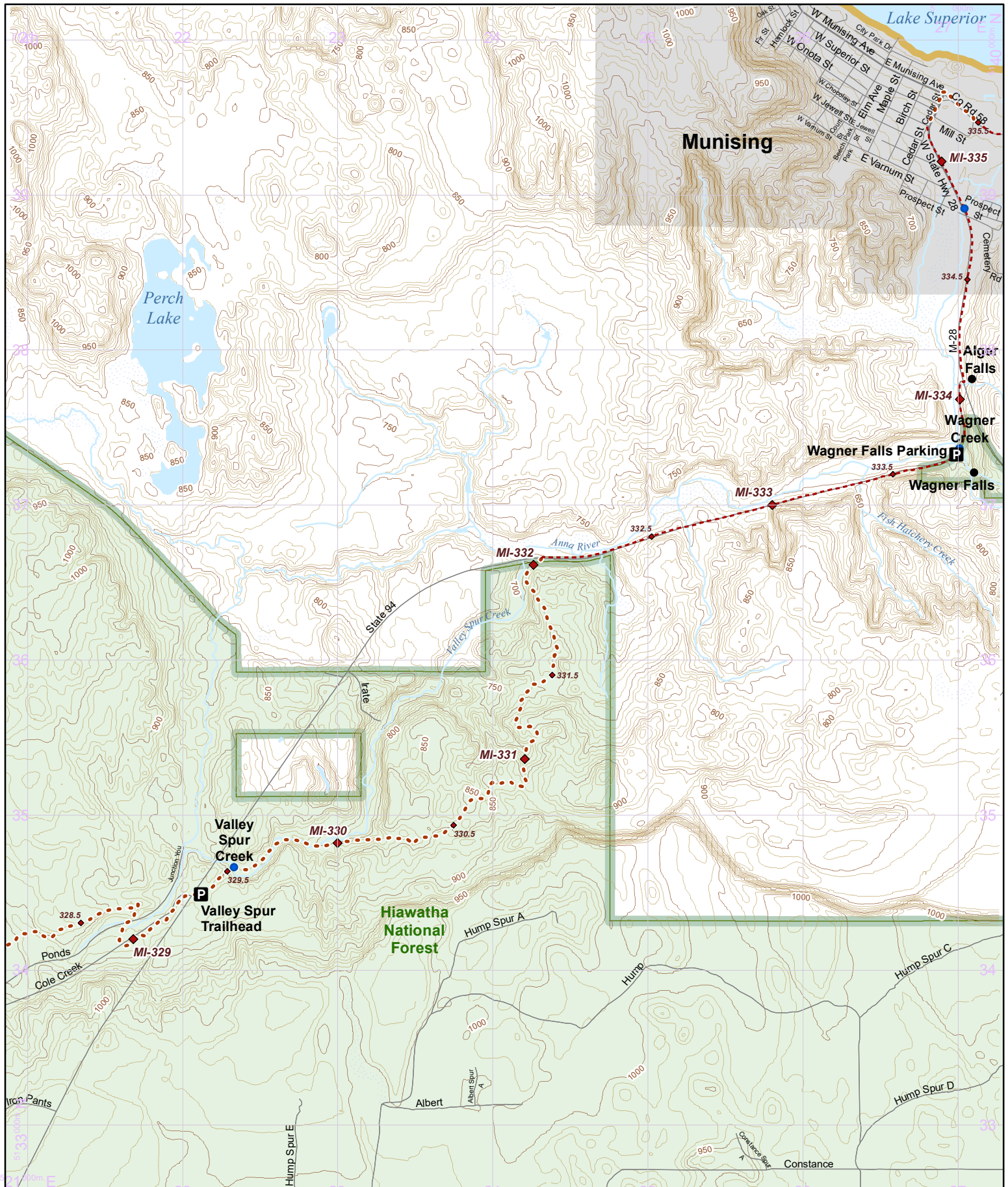
Michigan Section Maps
MI-052
Central UP Region

Warning: Reroutes will shift all of the mile points in a state.
Make sure everyone in your group has the most recent maps and information by visiting: northcountrytrail.org
Update Version - 09/25/2023

Use this map on your mobile device w/ the "PDFMaps" app from Avenza - <http://avenza.com/pdf-maps>
To add this map at no cost from the Avenza Store, visit: <https://northcountrytrail.org/the-trail/trail-map-and-downloads/>
Under "Mobile Maps"



Hike it. Build it. Love it. Support it. Please support the mapping program with a gift today. Enjoy your complimentary North Country National Scenic Trail map download, and happy hiking!



- Parking
- Camping
- Point of Interest
- NCT
- On-Road
- Nearby Trail
- 10-foot Contour Interval
- Public Lands
- County Bndry.
- Wetlands

North Country National Scenic Trail


Michigan Section Maps
MI-053

Central UP Region

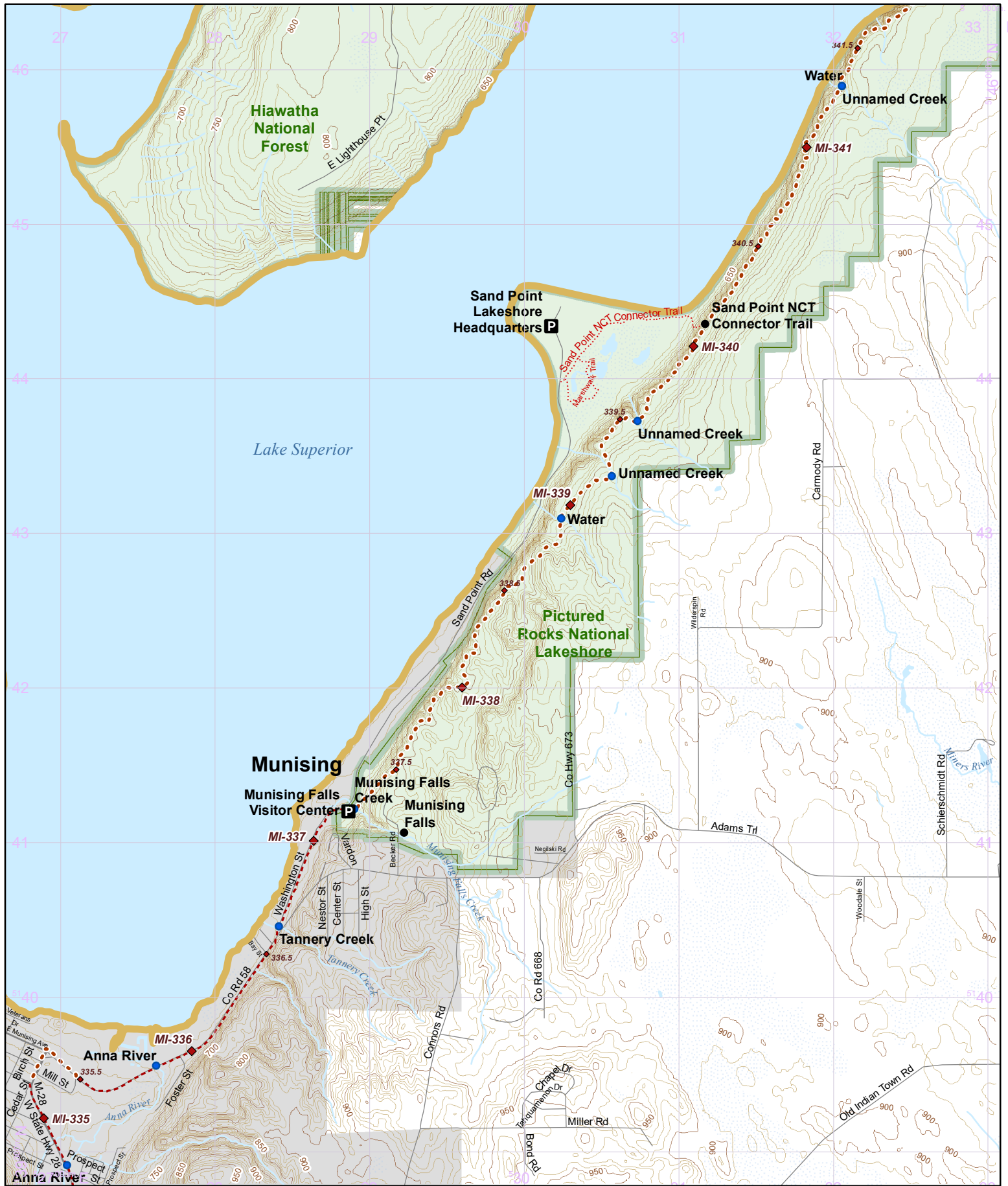
Warning: Reroutes will shift all of the mile points in a state. Make sure everyone in your group has the most recent maps and information by visiting: northcountrytrail.org

Update Version - 09/25/2023

Use this map on your mobile device w/ the "PDFMaps" app from Avenza - <http://avenza.com/pdf-maps>
To add this map at no cost from the Avenza Store, visit: <https://northcountrytrail.org/the-trail/trail-map-and-downloads/>
Under "Mobile Maps"



Hike it. Build it. Love it. Support it. Please support the mapping program with a gift today. Enjoy your complimentary North Country National Scenic Trail map download, and happy hiking!




- Parking
- Camping
- Point of Interest
- NCT
- On-Road
- 1/2 mile Points
- Nearby Trail
- 10-foot Contour Interval
- Public Lands
- County Bndry.
- Wetlands

North Country National Scenic Trail

Michigan Section Maps
MI-054
Central UP Region

Warning: Reroutes will shift all of the mile points in a state.
Make sure everyone in your group has the most recent maps and information by visiting: northcountrytrail.org
Update Version - 09/25/2023

Use this map on your mobile device w/ the "PDFMaps" app from Avenza - <http://avenza.com/pdf-maps>
To add this map at no cost from the Avenza Store, visit: <https://northcountrytrail.org/the-trail/trail-map-and-downloads/>
Under "Mobile Maps"



Hike it. Build it. Love it. Support it. Please support the mapping program with a gift today. Enjoy your complimentary North Country National Scenic Trail map download, and happy hiking!



- Parking
- Camping
- Point of Interest
- NCT
- On-Road
- Nearby Trail
- 10-foot Contour Interval
- Public Lands
- County Bndry.
- Wetlands

North Country National Scenic Trail

Michigan Section Maps
MI-055

Central UP Region

Warning: Reroutes will shift all of the mile points in a state.
Make sure everyone in your group has the most recent maps and information by visiting: northcountrytrail.org
Update Version - 09/25/2023

Use this map on your mobile device w/ the "PDFMaps" app from Avenza - <http://avenza.com/pdf-maps>
To add this map at no cost from the Avenza Store, visit:
<https://northcountrytrail.org/the-trail/trail-map-and-downloads/>
Under "Mobile Maps"

N 1:31,680 UTM 16 NAD 83
1 in = 0.5 miles
0 0.25 0.5 Miles



Hike it. Build it. Love it. Support it. Please support the mapping program with a gift today. Enjoy your complimentary North Country National Scenic Trail map download, and happy hiking!



- Parking
- Camping
- Point of Interest
- NCT
- On-Road
- Nearby Trail
- 10-foot Contour Interval
- Public Lands
- County Bndry.
- Wetlands


North Country National Scenic Trail

Michigan Section Maps
MI-056

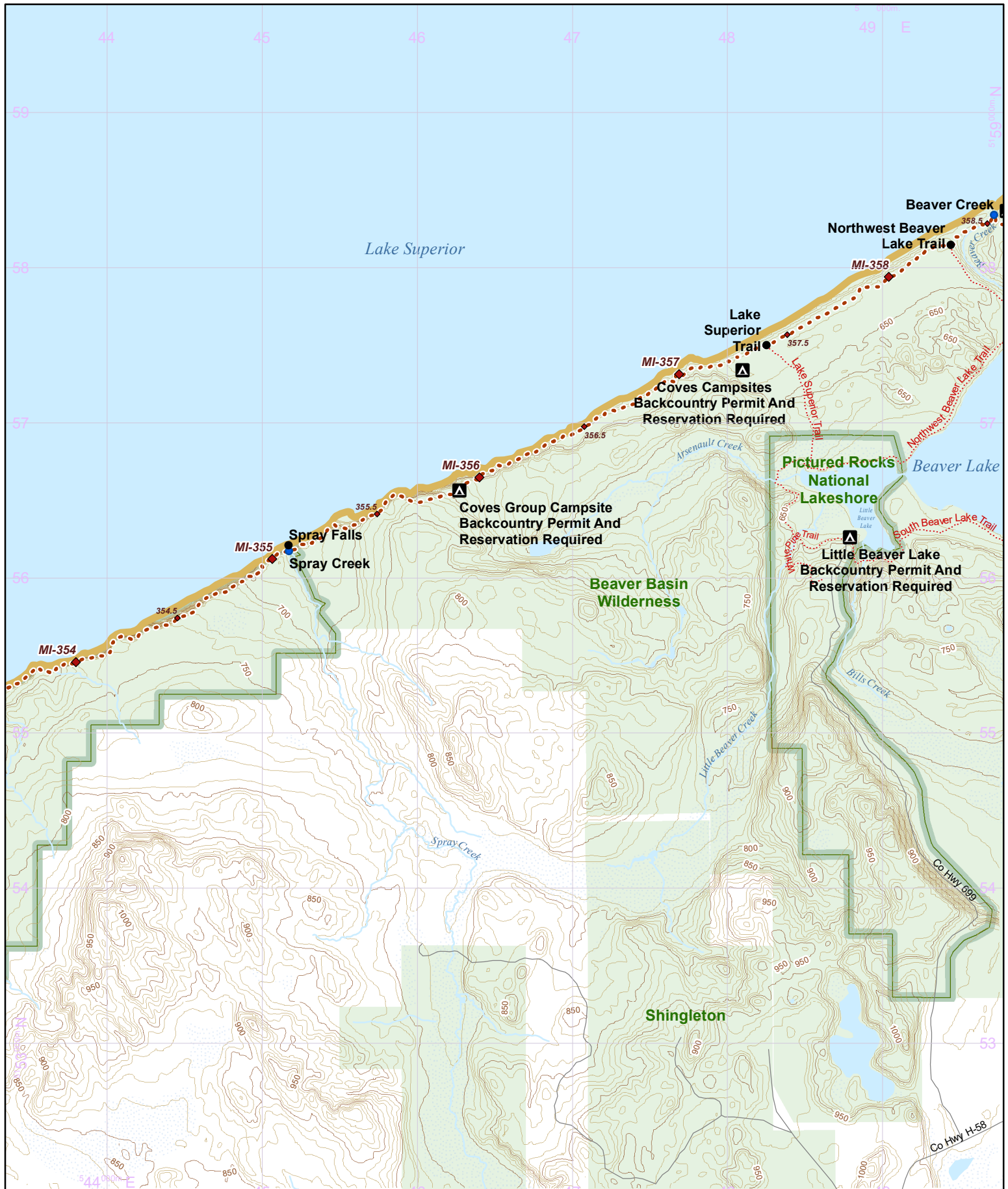
Central UP Region

Warning: Reroutes will shift all of the mile points in a state.
Make sure everyone in your group has the most recent maps and information by visiting: northcountrytrail.org
Update Version - 09/25/2023

Use this map on your mobile device w/ the "PDFMaps" app from Avenza - <http://avenza.com/pdf-maps>
To add this map at no cost from the Avenza Store, visit:
<https://northcountrytrail.org/the-trail/trail-map-and-downloads/>
Under "Mobile Maps"



Hike it. Build it. Love it. Support it. Please support the mapping program with a gift today. Enjoy your complimentary North Country National Scenic Trail map download, and happy hiking!



- Parking
- Camping
- Point of Interest
- NCT
- On-Road
- 1/2 mile Points
- Nearby Trail
- 10-foot Contour Interval
- Public Lands
- County Bndry.
- Wetlands

Hike it. Build it. Love it. Support it. Please support the mapping program with a gift today. Enjoy your complimentary North Country National Scenic Trail map download, and happy hiking!

North Country National Scenic Trail

Michigan Section Maps
MI-057

Central UP Region

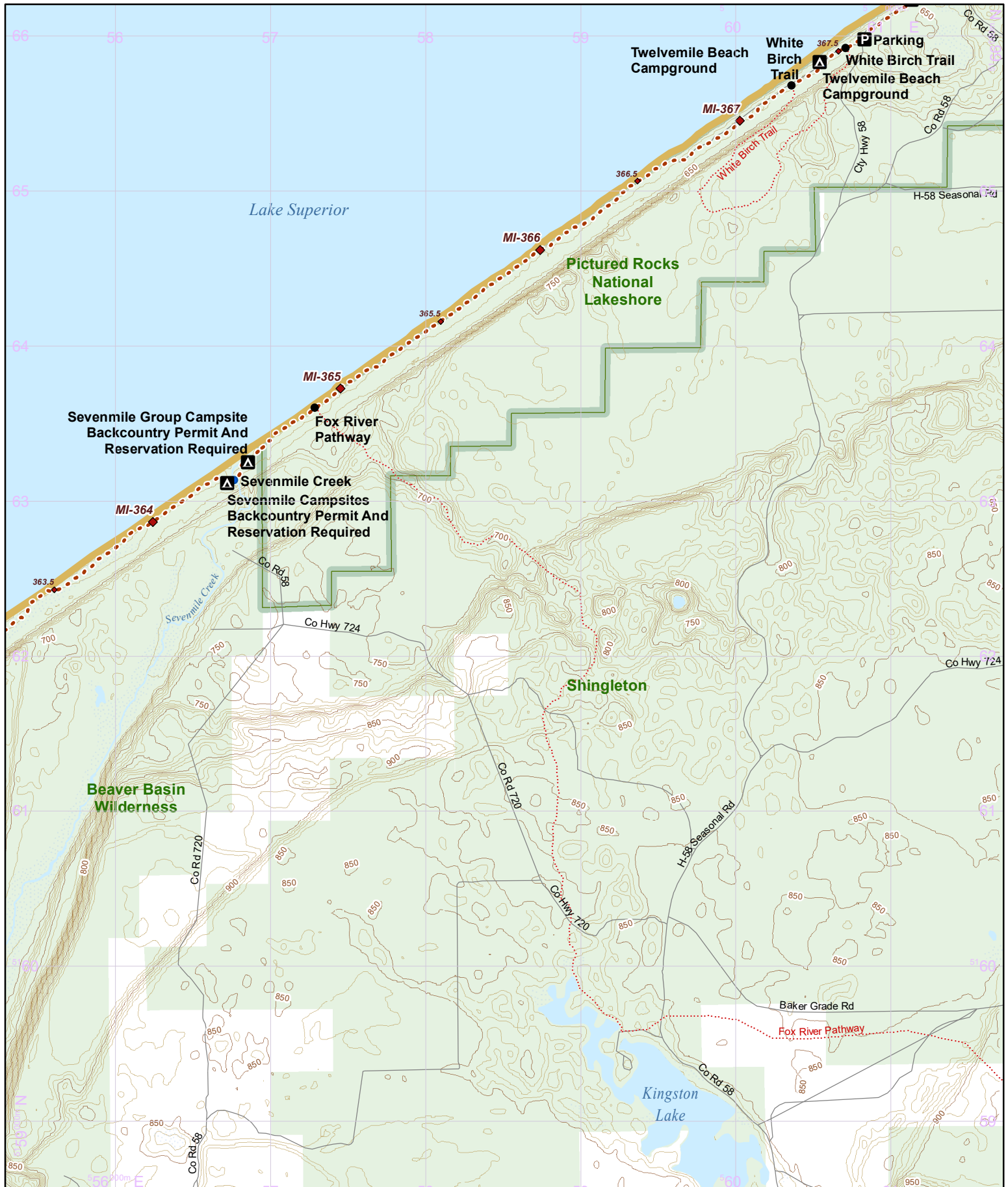
Warning: Reroutes will shift all of the mile points in a state. Make sure everyone in your group has the most recent maps and information by visiting: northcountrytrail.org

Update Version - 09/25/2023

Use this map on your mobile device w/ the "PDFMaps" app from Avenza - <http://avenza.com/pdf-maps>
To add this map at no cost from the Avenza Store, visit:
<https://northcountrytrail.org/the-trail/trail-map-and-downloads/>
Under "Mobile Maps"

N 1:31,680 UTM 16 NAD 83
1 in = 0.5 miles
0 0.25 0.5 Miles





- Parking
- Camping
- Point of Interest
- NCT
- On-Road
- 1/2 mile
- Nearby Trail
- 10-foot Contour Interval
- Public Lands
- County Bndry.
- Wetlands

North Country National Scenic Trail


Michigan Section Maps
MI-059

Central UP Region

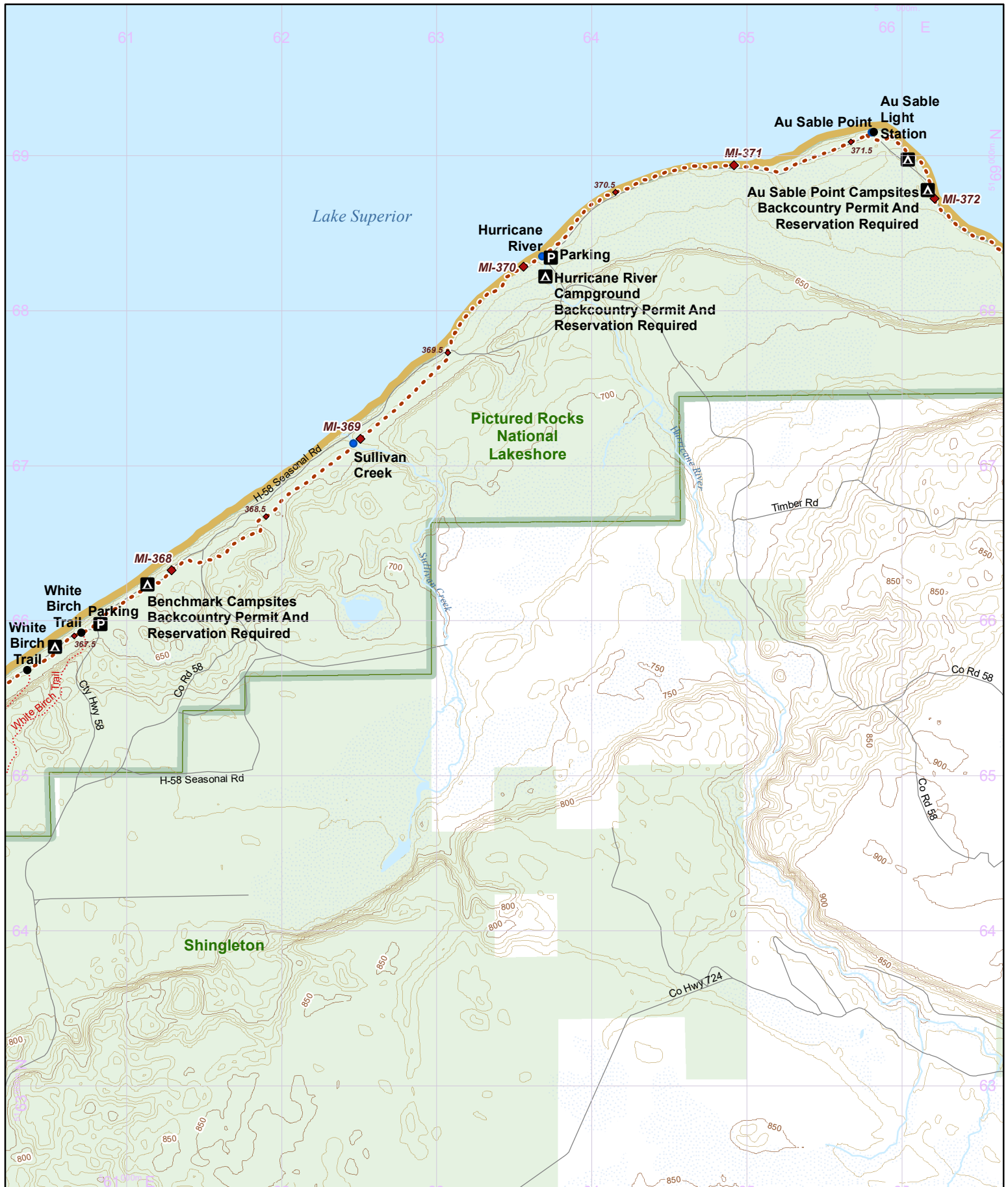
Warning: Reroutes will shift all of the mile points in a state.
Make sure everyone in your group has the most recent maps and information by visiting: northcountrytrail.org

Update Version - 09/25/2023

Use this map on your mobile device w/ the "PDFMaps" app from Avenza - <http://avenza.com/pdf-maps>
To add this map at no cost from the Avenza Store, visit:
<https://northcountrytrail.org/the-trail/trail-map-and-downloads/>
Under "Mobile Maps"



Hike it. Build it. Love it. Support it. Please support the mapping program with a gift today. Enjoy your complimentary North Country National Scenic Trail map download, and happy hiking!




- Parking
- Camping
- Point of Interest
- NCT
- On-Road
- 1/2 mile
- Nearby Trail
- 10-foot Contour Interval
- Public Lands
- County Bndry.
- Wetlands

North Country National Scenic Trail

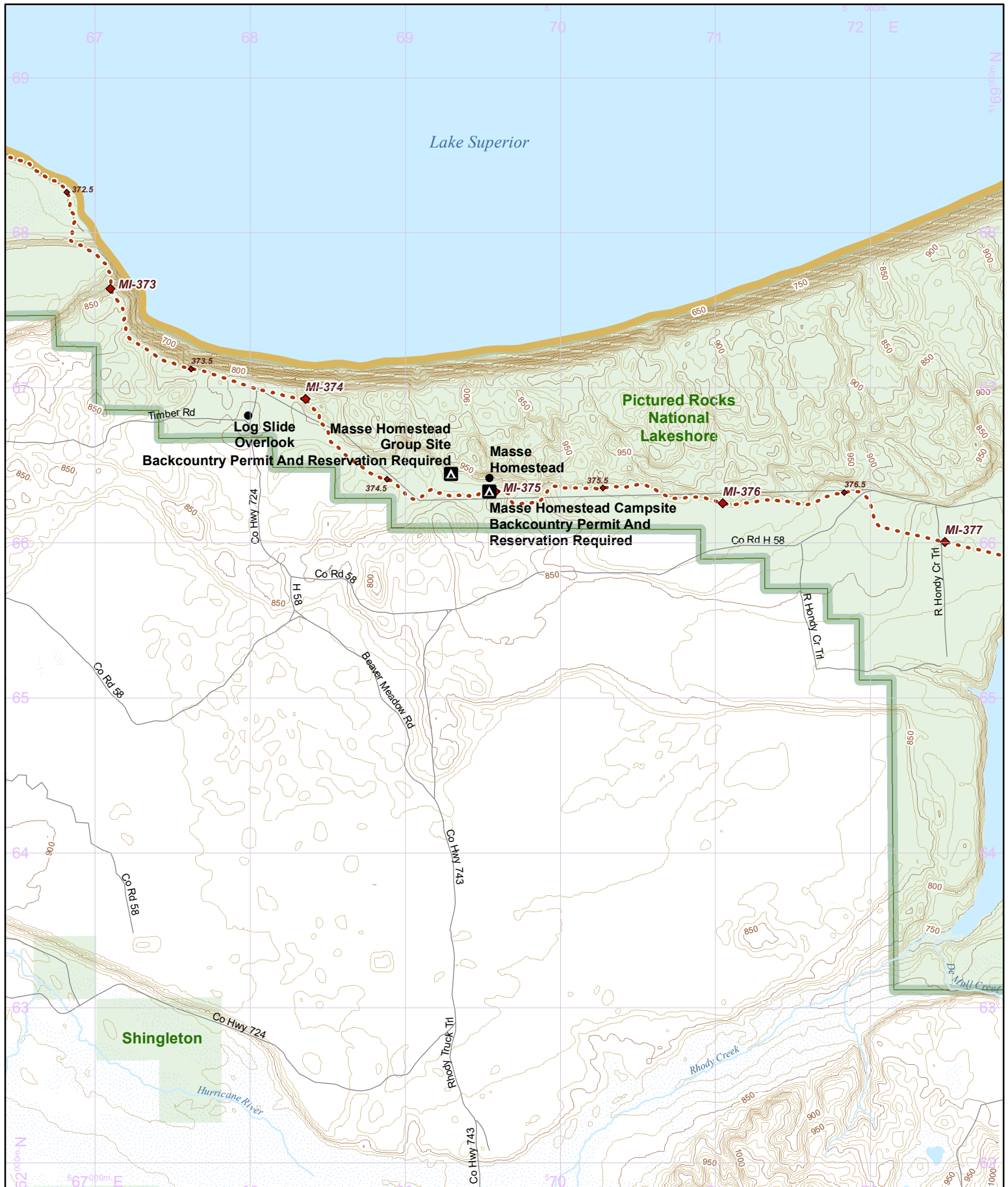
Michigan Section Maps
MI-060
Central UP Region

Warning: Reroutes will shift all of the mile points in a state.
Make sure everyone in your group has the most recent
maps and information by visiting: northcountrytrail.org
Update Version - 09/25/2023

Use this map on your mobile device w/ the "PDFMaps" app from Avenza - <http://avenza.com/pdf-maps>
To add this map at no cost from the Avenza Store, visit:
<https://northcountrytrail.org/the-trail/trail-map-and-downloads/>
Under "Mobile Maps"



Hike it. Build it. Love it. Support it. Please support the mapping program with a gift today. Enjoy your complimentary North Country National Scenic Trail map download, and happy hiking!



- Parking
- Camping
- Point of Interest
- NCT
- On-Road
- Nearby Trail
- Public Lands
- County Bndry.
- 10-foot Contour Interval
- Wetlands

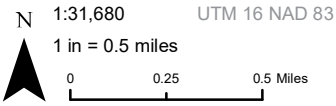
Hike it. Build it. Love it. Support it. Please support the mapping program with a gift today. Enjoy your complimentary North Country National Scenic Trail map download, and happy hiking!

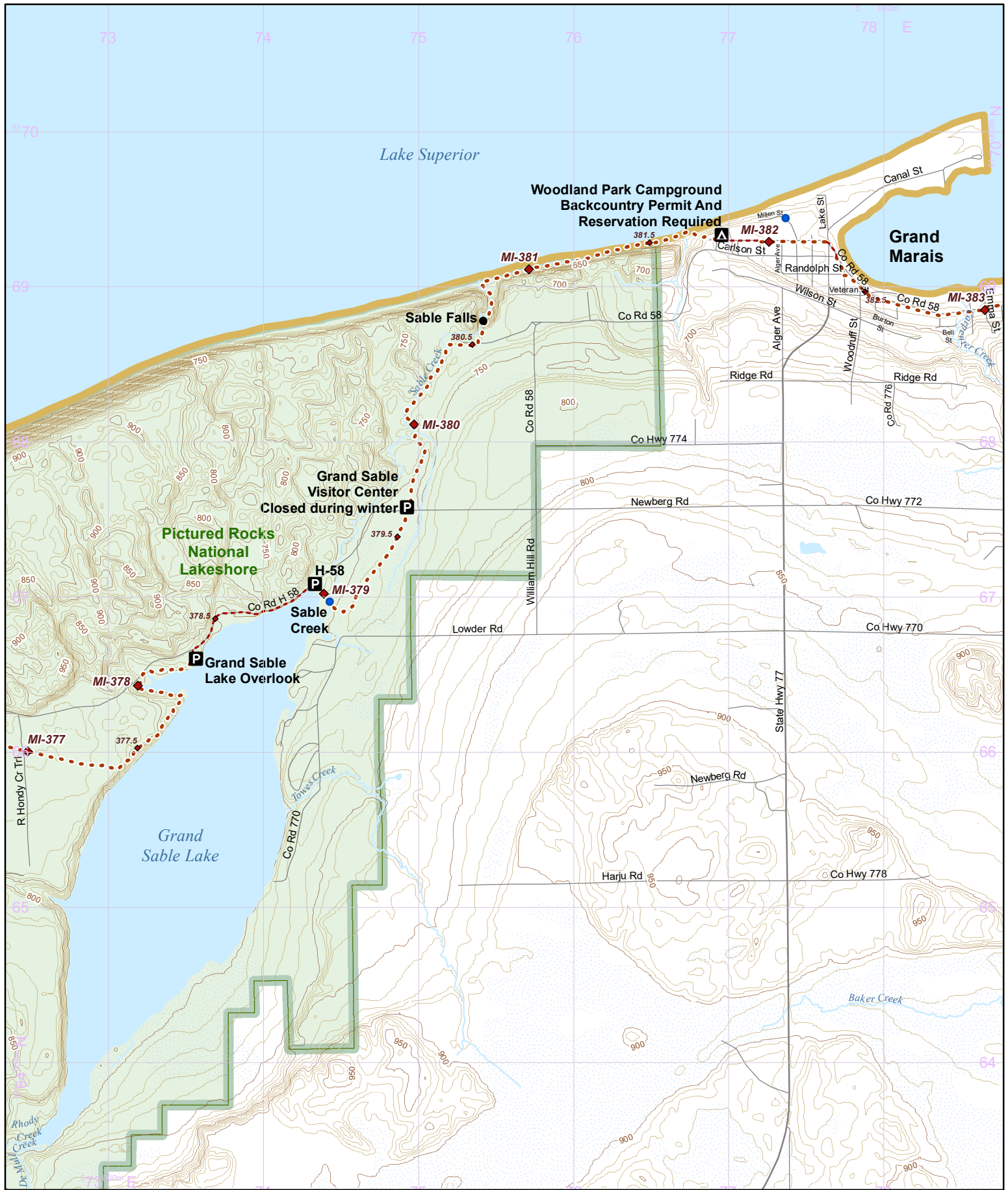
North Country National Scenic Trail

Michigan Section Maps
MI-061
Central UP Region

Warning: Reroutes will shift all of the mile points in a state. Make sure everyone in your group has the most recent maps and information by visiting: northcountrytrail.org
Update Version - 09/25/2023

Use this map on your mobile device w/ the "PDFMaps" app from Avenza - <http://avenza.com/pdf-maps>
To add this map at no cost from the Avenza Store, visit: <https://northcountrytrail.org/the-trail/trail-map-and-downloads/>
Under "Mobile Maps"






- Parking
- Camping
- Point of Interest
- NCT
- On-Road
- Nearby Trail
- Public Lands
- County Bndry.
- 10-foot Contour Interval
- Wetlands

North Country National Scenic Trail

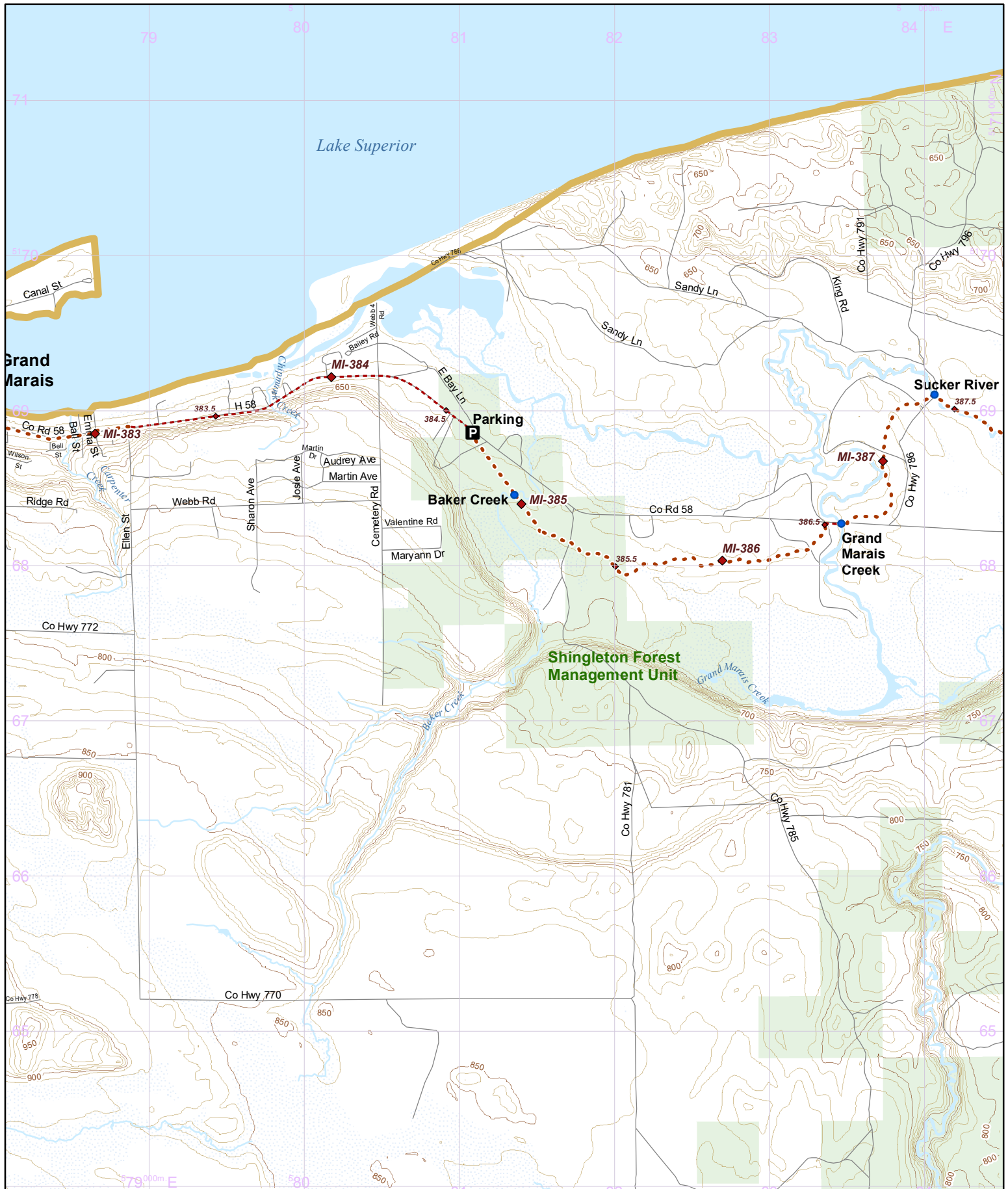
Michigan Section Maps
MI-062
Central UP Region

Warning: Reroutes will shift all of the mile points in a state.
Make sure everyone in your group has the most recent maps and information by visiting: northcountrytrail.org
Update Version - 09/25/2023

Use this map on your mobile device w/ the "PDFMaps" app from Avenza - <http://avenza.com/pdf-maps>
To add this map at no cost from the Avenza Store, visit: <https://northcountrytrail.org/the-trail/trail-map-and-downloads/>
Under "Mobile Maps"



Hike it. Build it. Love it. Support it. Please support the mapping program with a gift today. Enjoy your complimentary North Country National Scenic Trail map download, and happy hiking!



- Parking
- Camping
- Point of Interest
- NCT
- On-Road
- 1/2 mile
- Nearby Trail
- 10-foot Contour Interval
- Public Lands
- County Bndry.
- Wetlands

North Country National Scenic Trail

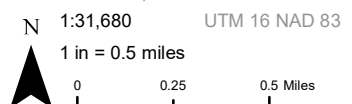
Michigan Section Maps
MI-063

Central UP Region

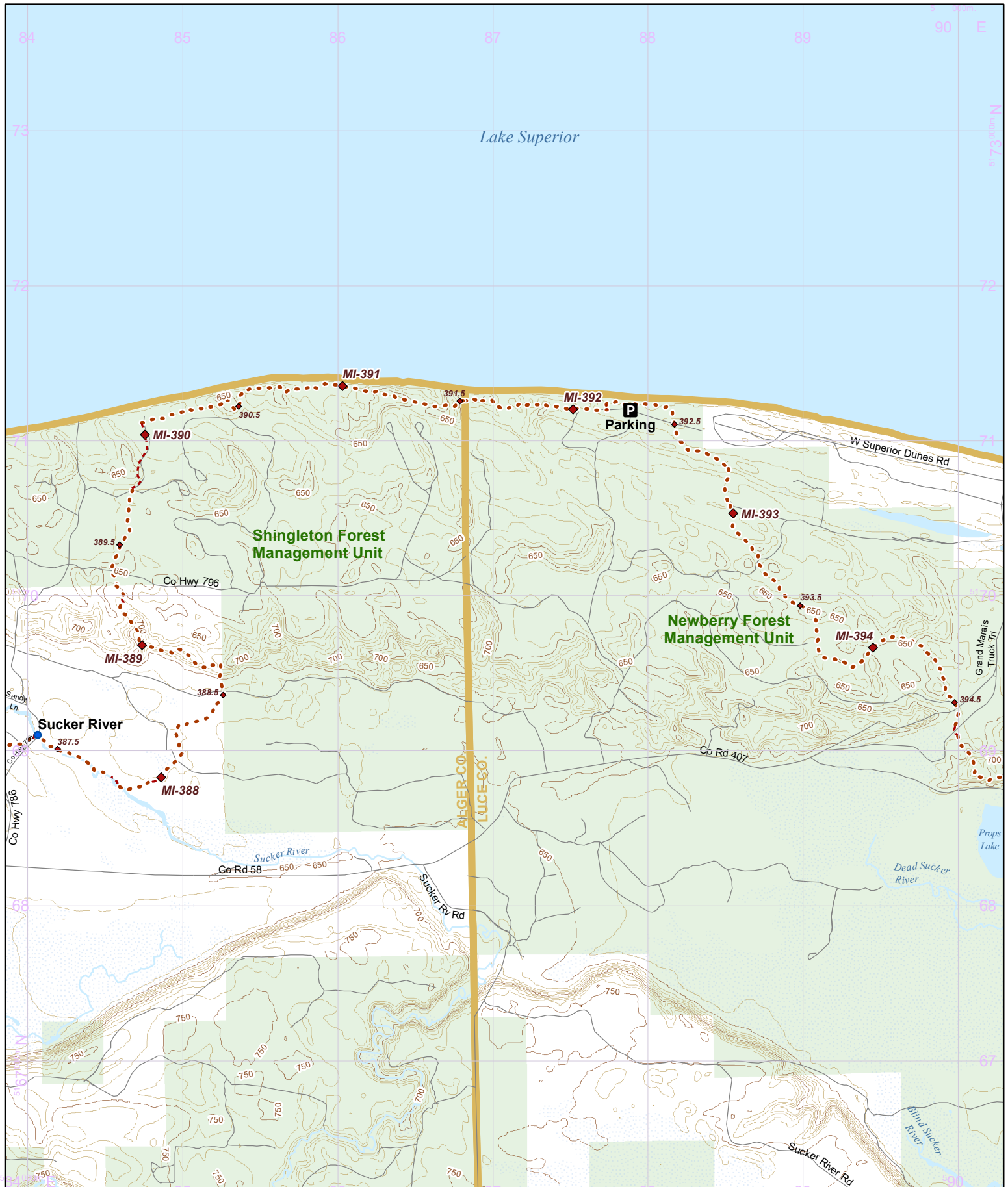
Warning: Reroutes will shift all of the mile points in a state.
Make sure everyone in your group has the most recent
maps and information by visiting: northcountrytrail.org

Update Version - 09/25/2023

Use this map on your mobile device w/ the "PDFMaps" app from Avenza - <http://avenza.com/pdf-maps>
To add this map at no cost from the Avenza Store, visit:
<https://northcountrytrail.org/the-trail/trail-map-and-downloads/>
Under "Mobile Maps"



Hike it. Build it. Love it. Support it. Please support the mapping program with a gift today. Enjoy your complimentary North Country National Scenic Trail map download, and happy hiking!




- Parking
- Camping
- Point of Interest
- NCT
- On-Road
- 1/2 mile
- Nearby Trail
- 10-foot Contour Interval
- Public Lands
- County Bndry.
- Wetlands

**North Country National
Scenic Trail**
Michigan Section Maps
MI-064
Central UP Region

Warning: Reroutes will shift all of the mile points in a state.
Make sure everyone in your group has the most recent
maps and information by visiting: northcountrytrail.org
Update Version - 09/25/2023

Use this map on your mobile device w/ the "PDFMaps" app from Avenza - <http://avenza.com/pdf-maps>
To add this map at no cost from the Avenza Store, visit:
<https://northcountrytrail.org/the-trail/trail-map-and-downloads/>
Under "Mobile Maps"



Hike it. Build it. Love it. Support it. Please support the mapping program with a gift today. Enjoy your complimentary North Country National Scenic Trail map download, and happy hiking!



- Parking
- Camping
- Point of Interest
- NCT
- On-Road
- 1/2 mile Points
- Nearby Trail
- 10-foot Contour Interval
- Public Lands
- County Bndry.
- Wetlands

Hike it. Build it. Love it. Support it. Please support the mapping program with a gift today. Enjoy your complimentary North Country National Scenic Trail map download, and happy hiking!


North Country National Scenic Trail

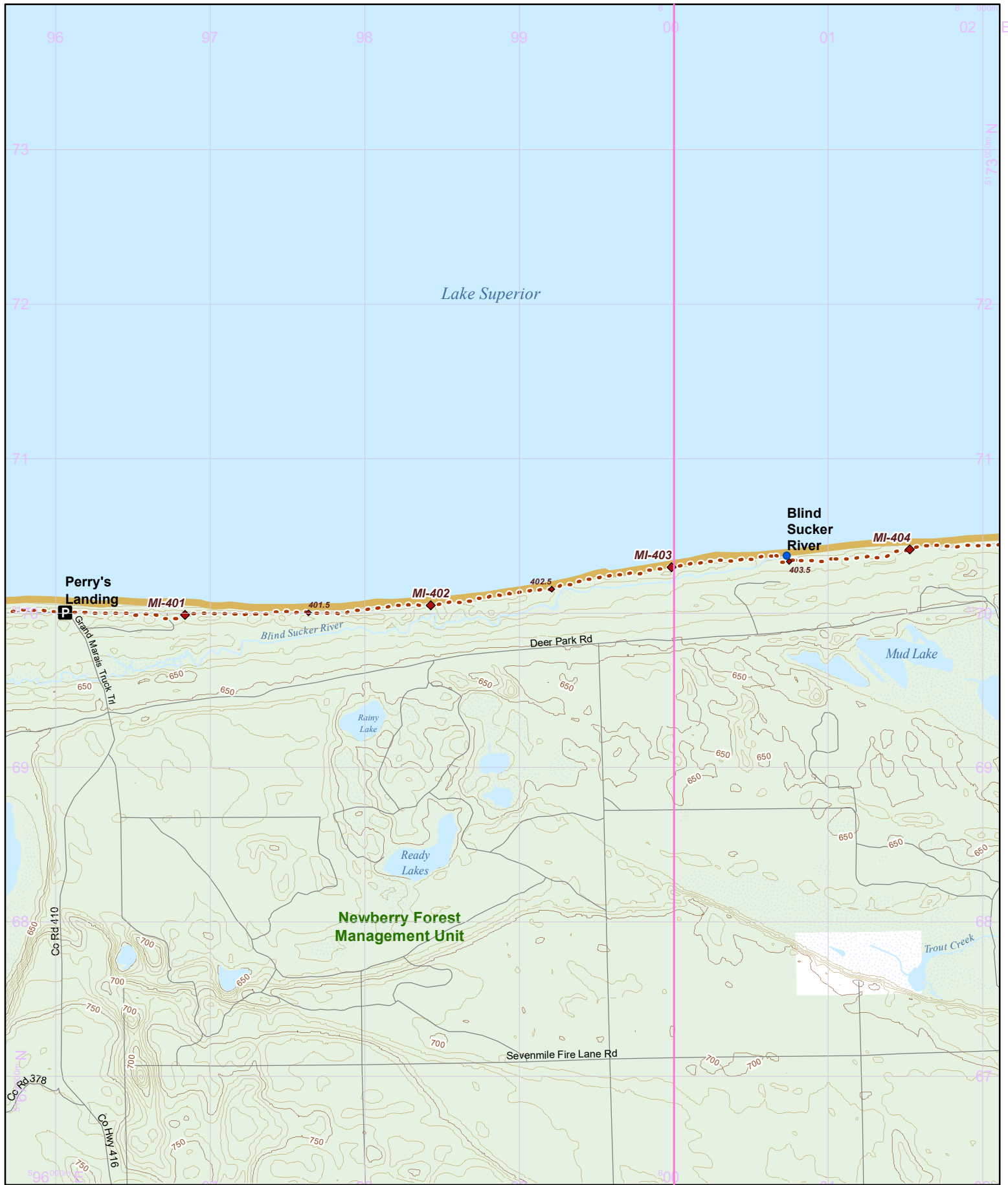
Michigan Section Maps
MI-065

Central UP Region

Warning: Reroutes will shift all of the mile points in a state.
Make sure everyone in your group has the most recent maps and information by visiting: northcountrytrail.org
Update Version - 09/25/2023

Use this map on your mobile device w/ the "PDFMaps" app from Avenza - <http://avenza.com/pdf-maps>
To add this map at no cost from the Avenza Store, visit:
[https://northcountrytrail.org/the-trail/trail-map-and-downloads/Under "Mobile Maps"](https://northcountrytrail.org/the-trail/trail-map-and-downloads/Under%20Mobile%20Maps)





- Parking
- Camping
- Point of Interest
- NCT
- On-Road
- 1/2 mile Points
- Nearby Trail
- 10-foot Contour Interval
- Public Lands
- County Bndry.
- Wetlands

Hike it. Build it. Love it. Support it. Please support the mapping program with a gift today. Enjoy your complimentary North Country National Scenic Trail map download, and happy hiking!

North Country National Scenic Trail


Michigan Section Maps
MI-066

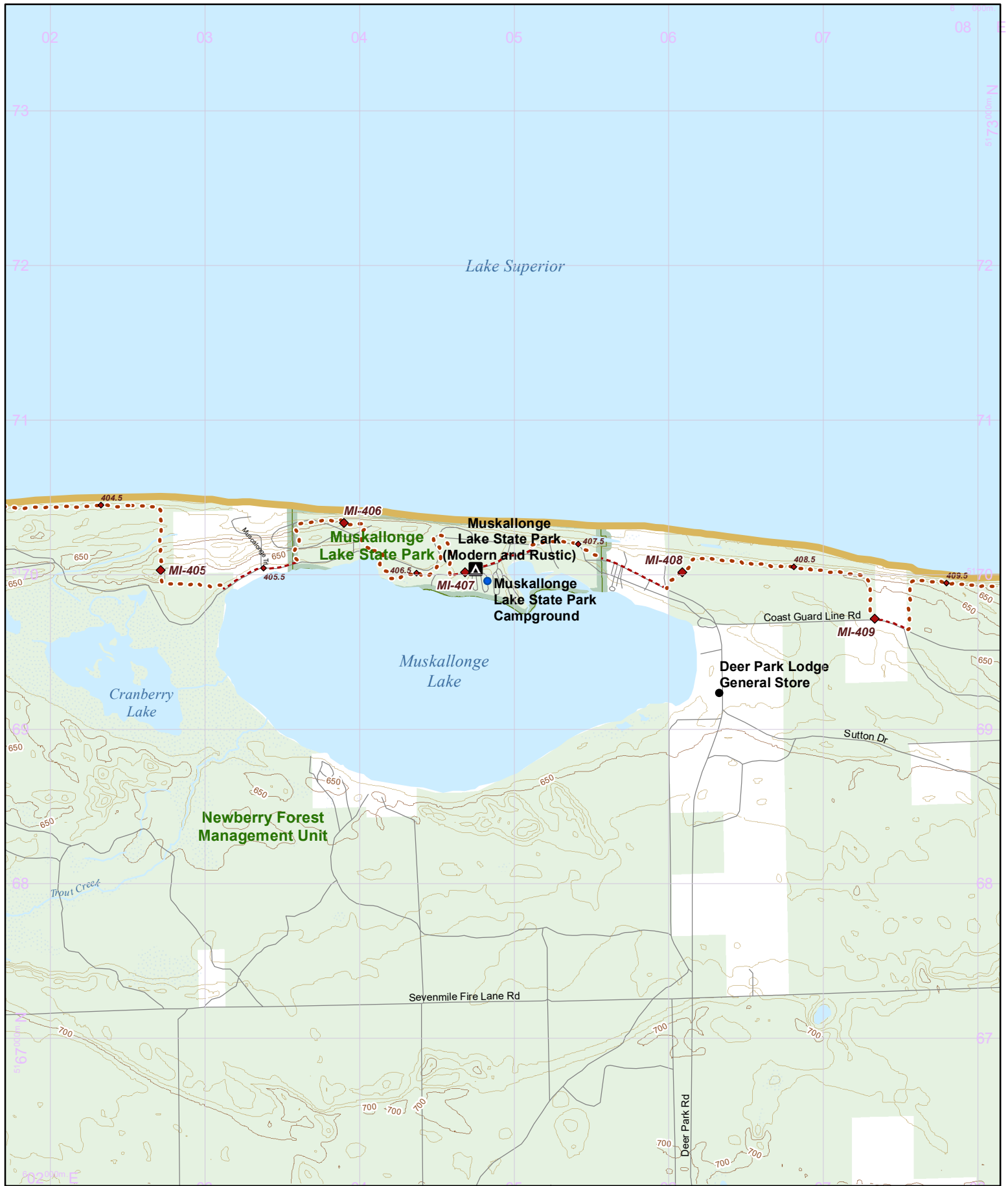
Central UP Region

Warning: Reroutes will shift all of the mile points in a state. Make sure everyone in your group has the most recent maps and information by visiting: northcountrytrail.org

Update Version - 09/25/2023

Use this map on your mobile device w/ the "PDFMaps" app from Avenza - <http://avenza.com/pdf-maps>
To add this map at no cost from the Avenza Store, visit:
<https://northcountrytrail.org/the-trail/trail-map-and-downloads/>
Under "Mobile Maps"





- Parking
- Camping
- Point of Interest
- NCT
- On-Road
- 1/2 mile Points
- Nearby Trail
- 10-foot Contour Interval
- Public Lands
- County Bndry.
- Wetlands

Hike it. Build it. Love it. Support it. Please support the mapping program with a gift today. Enjoy your complimentary North Country National Scenic Trail map download, and happy hiking!

North Country National Scenic Trail


Michigan Section Maps
MI-067

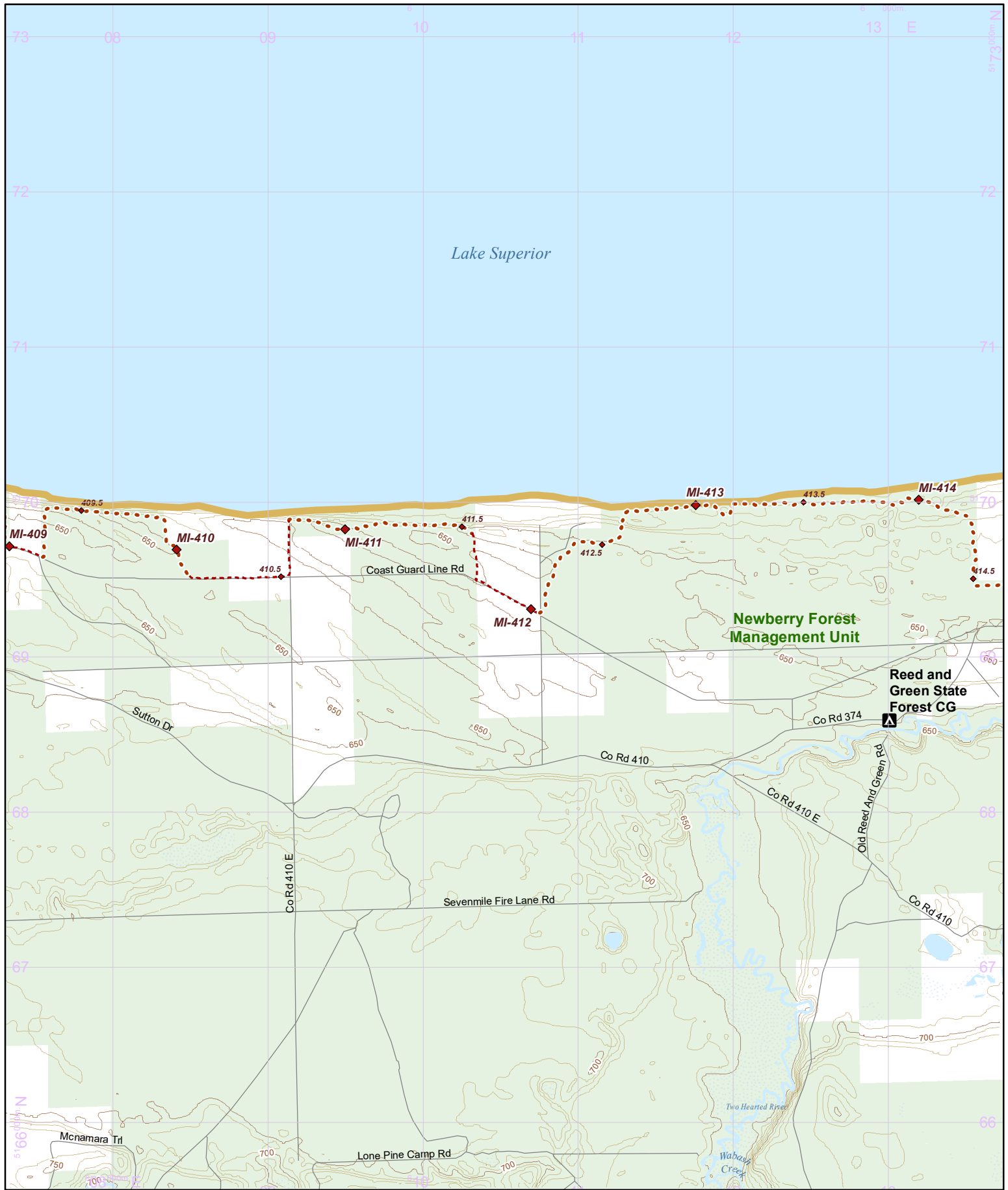
Central UP Region

Warning: Reroutes will shift all of the mile points in a state. Make sure everyone in your group has the most recent maps and information by visiting: northcountrytrail.org

Update Version - 09/25/2023

Use this map on your mobile device w/ the "PDFMaps" app from Avenza - <http://avenza.com/pdf-maps>
To add this map at no cost from the Avenza Store, visit:
<https://northcountrytrail.org/the-trail/trail-map-and-downloads/>
Under "Mobile Maps"





- Parking
- Camping
- Point of Interest
- NCT
- On-Road
- Nearby Trail
- Public Lands
- County Bndry.
- 10-foot Contour Interval
- Wetlands

Hike it. Build it. Love it. Support it. Please support the mapping program with a gift today. Enjoy your complimentary North Country National Scenic Trail map download, and happy hiking!

North Country National Scenic Trail


Michigan Section Maps
MI-068

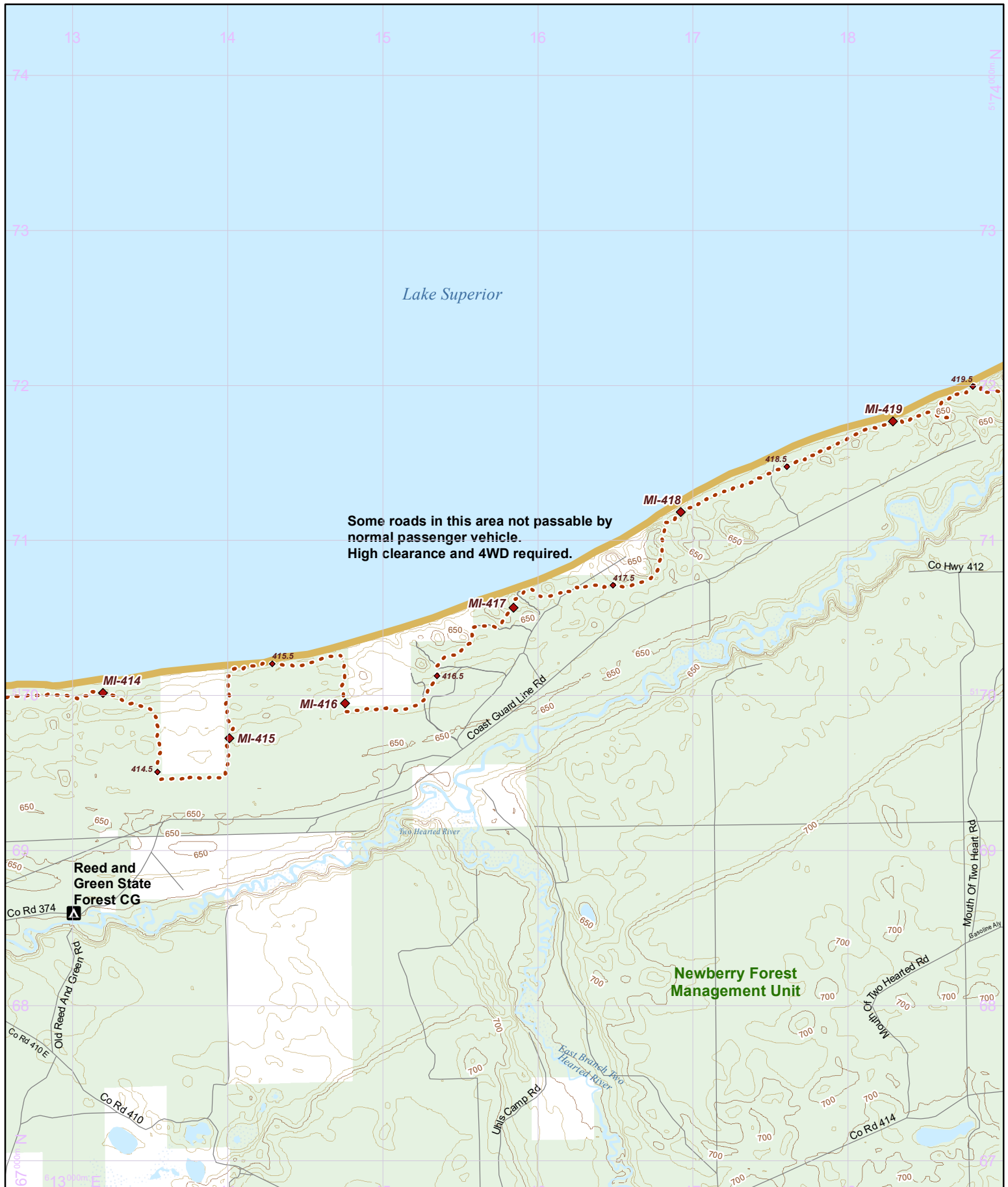
Central UP Region

Warning: Reroutes will shift all of the mile points in a state. Make sure everyone in your group has the most recent maps and information by visiting: northcountrytrail.org

Update Version - 09/25/2023

Use this map on your mobile device w/ the "PDFMaps" app from Avenza - <http://avenza.com/pdf-maps>
To add this map at no cost from the Avenza Store, visit:
<https://northcountrytrail.org/the-trail/trail-map-and-downloads/>
Under "Mobile Maps"






- Parking
- Camping
- Point of Interest
- NCT
- On-Road
- 1/2 mile Points
- Nearby Trail
- 10-foot Contour Interval
- Public Lands
- County Bndry.
- Wetlands

**North Country National
Scenic Trail**
Michigan Section Maps
MI-069
Central UP Region

Warning: Reroutes will shift all of the mile points in a state.
Make sure everyone in your group has the most recent
maps and information by visiting: northcountrytrail.org
Update Version - 09/25/2023

Use this map on your mobile device w/ the "PDFMaps" app from Avenza - <http://avenza.com/pdf-maps>
To add this map at no cost from the Avenza Store, visit:
<https://northcountrytrail.org/the-trail/trail-map-and-downloads/>
Under "Mobile Maps"



Hike it. Build it. Love it. Support it. Please support the mapping program with a gift today. Enjoy your complimentary North Country National Scenic Trail map download, and happy hiking!