



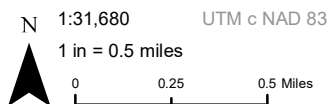
- Parking
- Camping
- Point of Interest
- NCT
- On-Road
- Nearby Trail
- Public Lands
- County Bndry.
- 10-foot Contour Interval
- Wetlands
- 1/2 mile Points

North Country National Scenic Trail

Michigan Section Maps
 MI-092

Hiawatha Shore-to-Shore Chapter Region
Warning: Reroutes will shift all of the mile points in a state.
 Make sure everyone in your group has the most recent maps and information by visiting: northcountrytrail.org
 Update Version - 03/29/2024

Use this map on your mobile device w/ the "PDFMaps" app from Avenza - <http://avenza.com/pdf-maps>
 To add this map at no cost from the Avenza Store, visit: <https://northcountrytrail.org/the-trail/trail-map-and-downloads/>
 Under "Mobile Maps"



Hike it. Build it. Love it. Support it. Please support the mapping program with a gift today. Enjoy your complimentary North Country National Scenic Trail map download, and happy hiking!



- Parking
- Camping
- Point of Interest
- NCT
- On-Road
- 1/2 mile Points
- Nearby Trail
- 10-foot Contour Interval
- Public Lands
- County Bndry.
- Wetlands

North Country National Scenic Trail

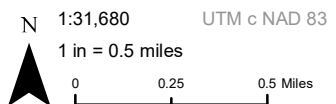
Michigan Section Maps
MI-093

Harbor Springs Chapter Region

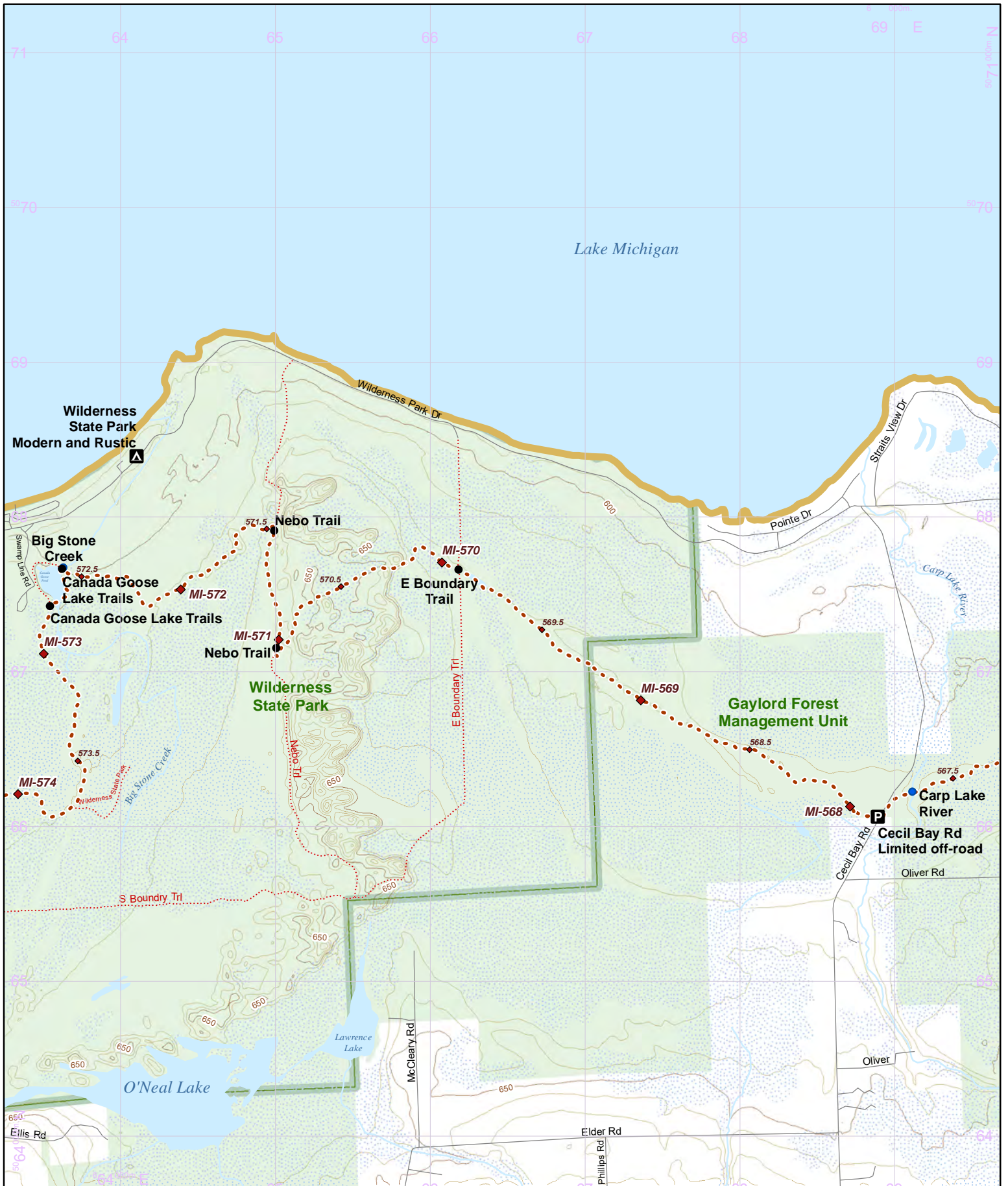
Warning: Reroutes will shift all of the mile points in a state. Make sure everyone in your group has the most recent maps and information by visiting: northcountrytrail.org

Update Version - 03/29/2024

Use this map on your mobile device w/ the "PDFMaps" app from Avenza - <http://avenza.com/pdf-maps>
To add this map at no cost from the Avenza Store, visit: <https://northcountrytrail.org/the-trail/trail-map-and-downloads/>
Under "Mobile Maps"



Hike it. Build it. Love it. Support it. Please support the mapping program with a gift today. Enjoy your complimentary North Country National Scenic Trail map download, and happy hiking!



- Parking
- Camping
- Point of Interest
- NCT
- On-Road
- Nearby Trail
- Public Lands
- County Bndry.
- 10-foot Contour Interval
- Wetlands
- 1/2 mile Points

North Country National Scenic Trail

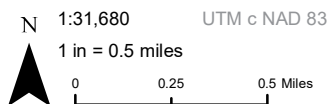
Michigan Section Maps
MI-094

Harbor Springs Chapter Region

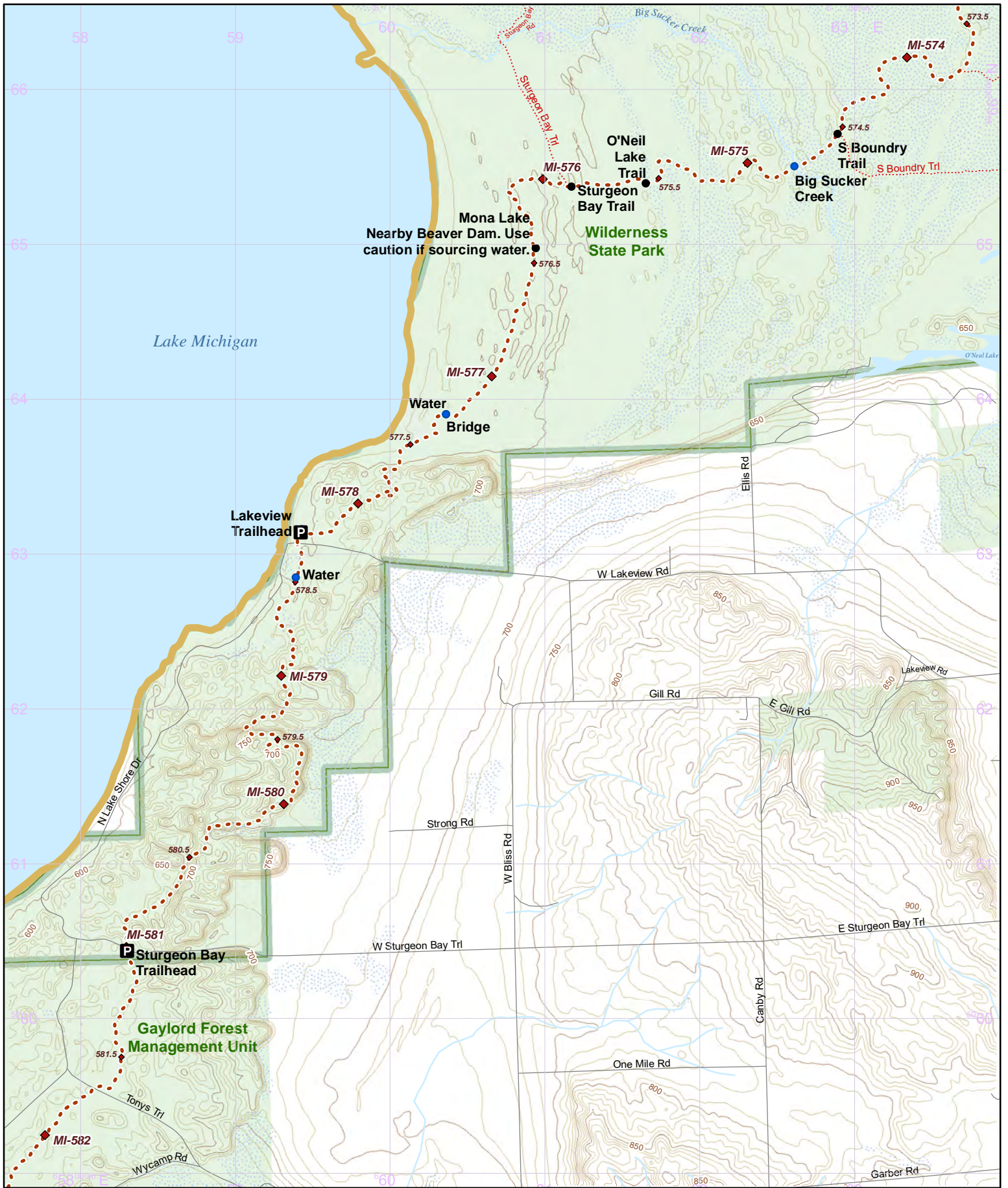
Warning: Reroutes will shift all of the mile points in a state. Make sure everyone in your group has the most recent maps and information by visiting: northcountrytrail.org

Update Version - 03/29/2024

Use this map on your mobile device w/ the "PDFMaps" app from Avenza - <http://avenza.com/pdf-maps>
To add this map at no cost from the Avenza Store, visit: <https://northcountrytrail.org/the-trail/trail-map-and-downloads/> Under "Mobile Maps"



Hike it. Build it. Love it. Support it. Please support the mapping program with a gift today. Enjoy your complimentary North Country National Scenic Trail map download, and happy hiking!



- Parking
- Camping
- Point of Interest
- NCT
- On-Road
- 1/2 mile
- Nearby Trail
- 10-foot Contour Interval
- Public Lands
- County Bndry.
- Wetlands

North Country National Scenic Trail

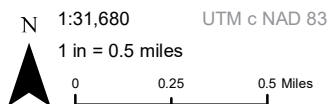
Michigan Section Maps
MI-095

Harbor Springs Chapter Region

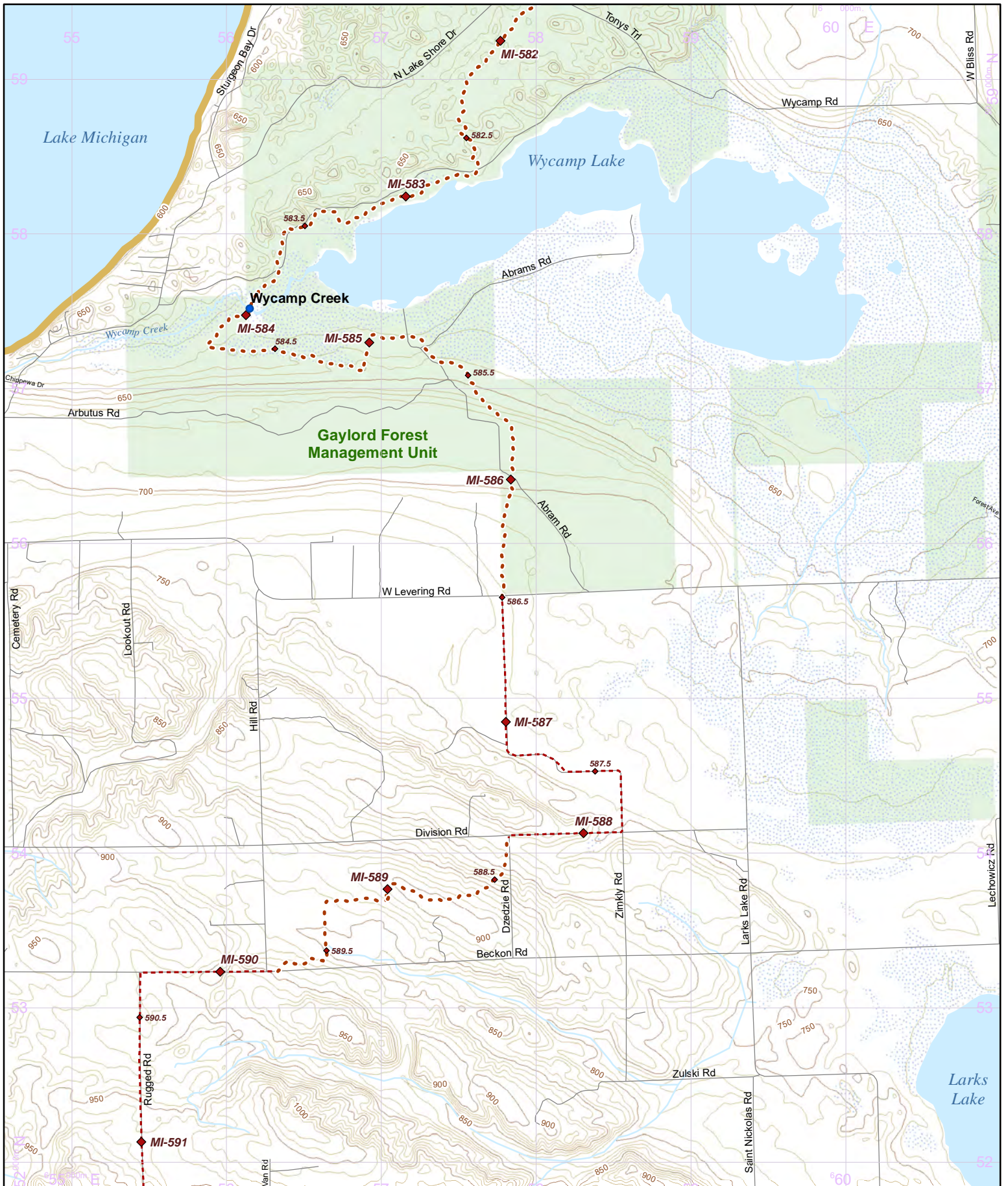
Warning: Reroutes will shift all of the mile points in a state. Make sure everyone in your group has the most recent maps and information by visiting: northcountrytrail.org

Update Version - 03/29/2024

Use this map on your mobile device w/ the "PDFMaps" app from Avenza - <http://avenza.com/pdf-maps>
To add this map at no cost from the Avenza Store, visit: <https://northcountrytrail.org/the-trail/trail-map-and-downloads/> Under "Mobile Maps"



Hike it. Build it. Love it. Support it. Please support the mapping program with a gift today. Enjoy your complimentary North Country National Scenic Trail map download, and happy hiking!



- Parking
- Camping
- Point of Interest
- NCT
- On-Road
- 1/2 mile Points
- Nearby Trail
- 10-foot Contour Interval
- Public Lands
- County Bndry.
- Wetlands

North Country National Scenic Trail

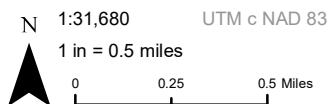
Michigan Section Maps
MI-096

Harbor Springs Chapter Region

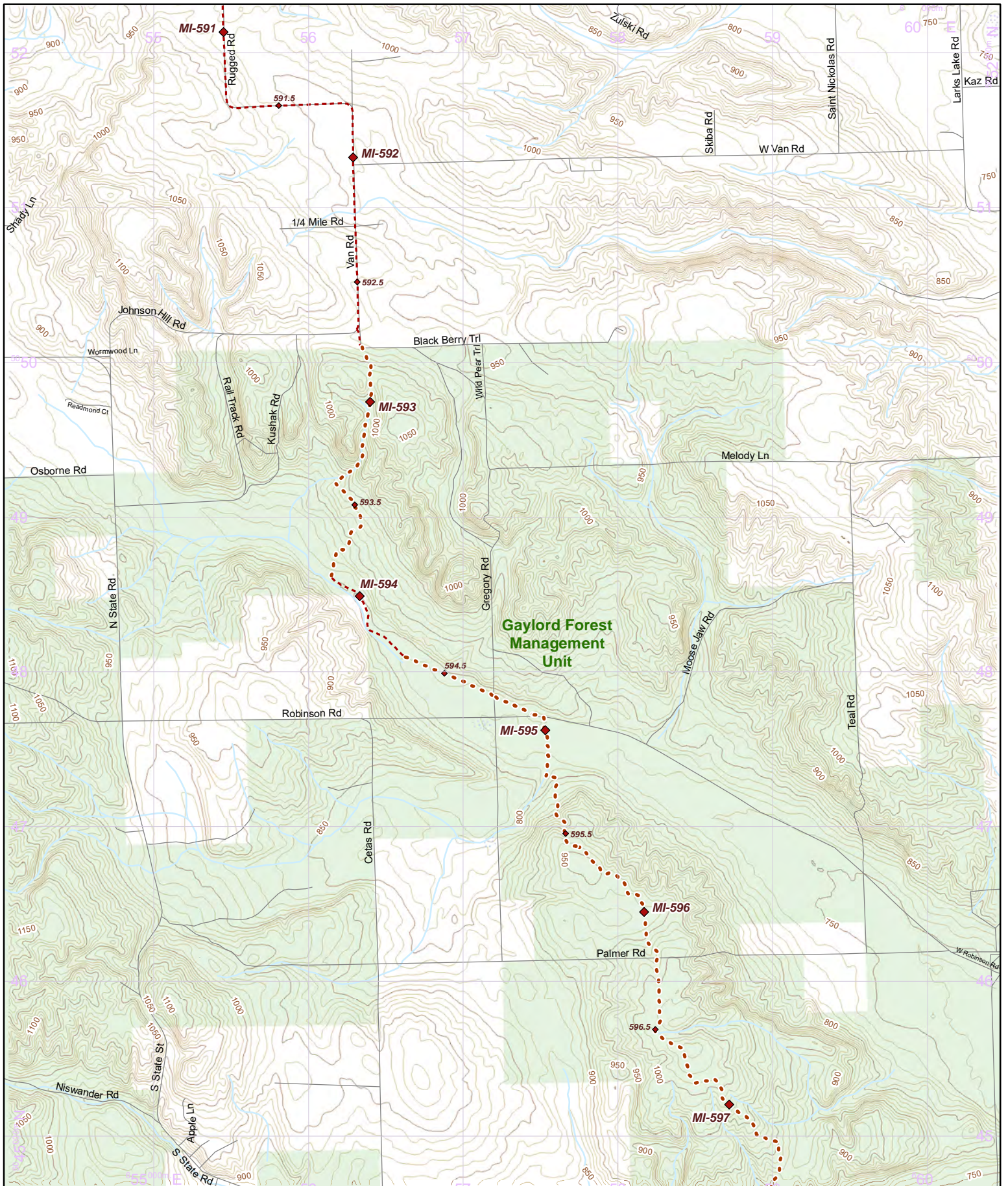
Warning: Reroutes will shift all of the mile points in a state. Make sure everyone in your group has the most recent maps and information by visiting: northcountrytrail.org

Update Version - 03/29/2024

Use this map on your mobile device w/ the "PDFMaps" app from Avenza - <http://avenza.com/pdf-maps>
To add this map at no cost from the Avenza Store, visit: <https://northcountrytrail.org/the-trail/trail-map-and-downloads/> Under "Mobile Maps"



Hike it. Build it. Love it. Support it. Please support the mapping program with a gift today. Enjoy your complimentary North Country National Scenic Trail map download, and happy hiking!



- Parking
- Camping
- Point of Interest
- NCT
- On-Road
- 1/2 mile
- Nearby Trail
- 10-foot Contour Interval
- Public Lands
- County Bndry.
- Wetlands

North Country National Scenic Trail

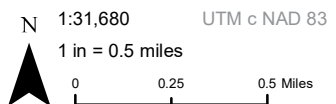
Michigan Section Maps
MI-097

Harbor Springs Chapter Region

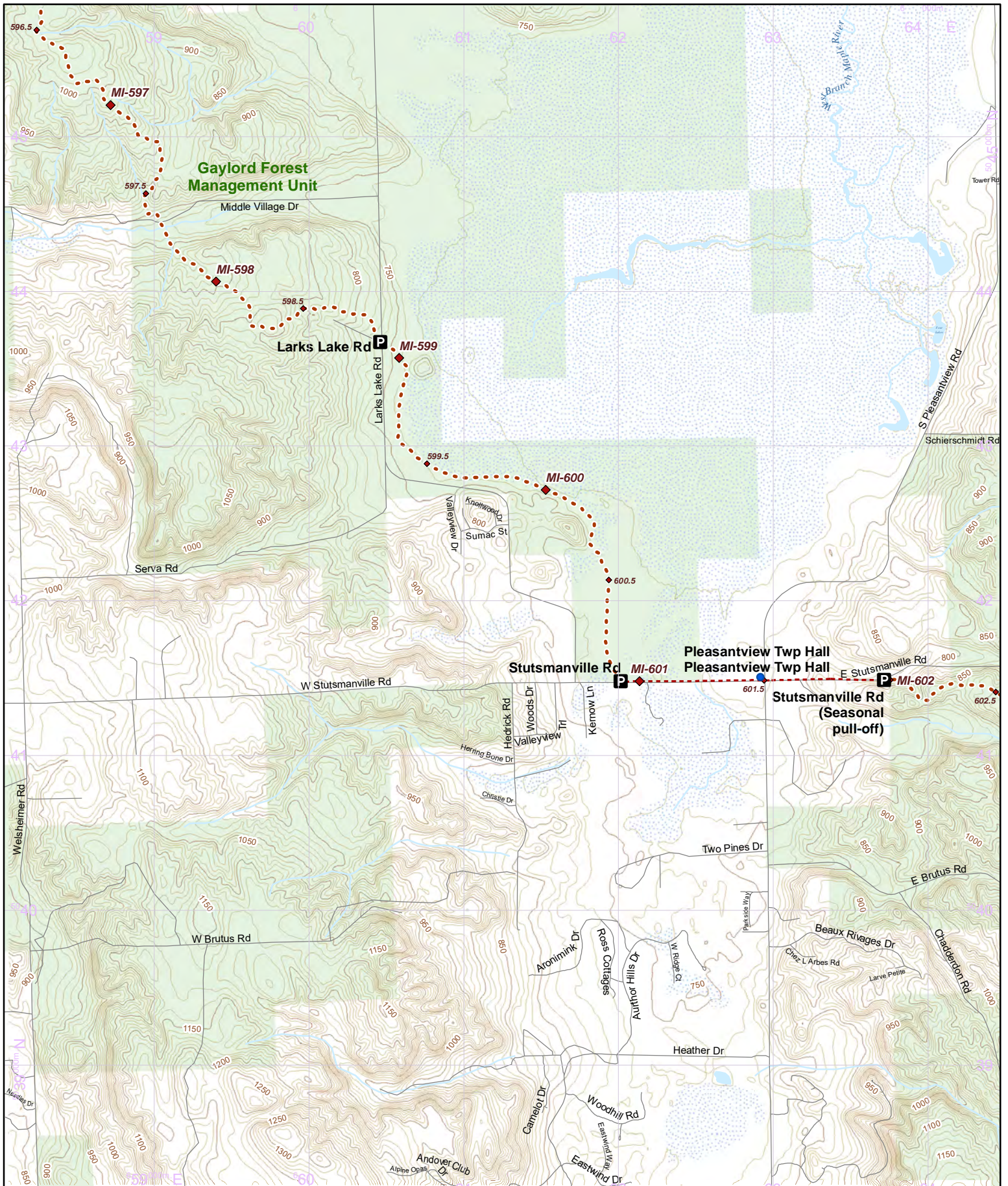
Warning: Reroutes will shift all of the mile points in a state. Make sure everyone in your group has the most recent maps and information by visiting: northcountrytrail.org

Update Version - 03/29/2024

Use this map on your mobile device w/ the "PDFMaps" app from Avenza - <http://avenza.com/pdf-maps>
To add this map at no cost from the Avenza Store, visit: <https://northcountrytrail.org/the-trail/trail-map-and-downloads/>
Under "Mobile Maps"



Hike it. Build it. Love it. Support it. Please support the mapping program with a gift today. Enjoy your complimentary North Country National Scenic Trail map download, and happy hiking!



- Parking
- Camping
- Point of Interest
- NCT
- On-Road
- 1/2 mile Points
- Nearby Trail
- 10-foot Contour Interval
- Public Lands
- County Bndry.
- Wetlands

North Country National Scenic Trail

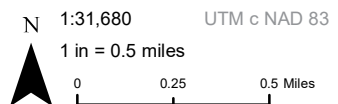
Michigan Section Maps
MI-098

Harbor Springs Chapter Region

Warning: Reroutes will shift all of the mile points in a state. Make sure everyone in your group has the most recent maps and information by visiting: northcountrytrail.org

Update Version - 03/29/2024

Use this map on your mobile device w/ the "PDFmaps" app from Avenza - <http://avenza.com/pdf-maps>
To add this map at no cost from the Avenza Store, visit: <https://northcountrytrail.org/the-trail/trail-map-and-downloads/>
Under "Mobile Maps"



Hike it. Build it. Love it. Support it. Please support the mapping program with a gift today. Enjoy your complimentary North Country National Scenic Trail map download, and happy hiking!



- Parking
- Camping
- Point of Interest
- NCT
- On-Road
- 1/2 mile Points
- Nearby Trail
- 10-foot Contour Interval
- Public Lands
- County Bndry.
- Wetlands

North Country National Scenic Trail

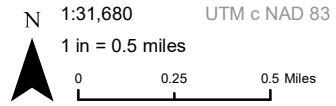
Michigan Section Maps
MI-099

Harbor Springs Chapter Region

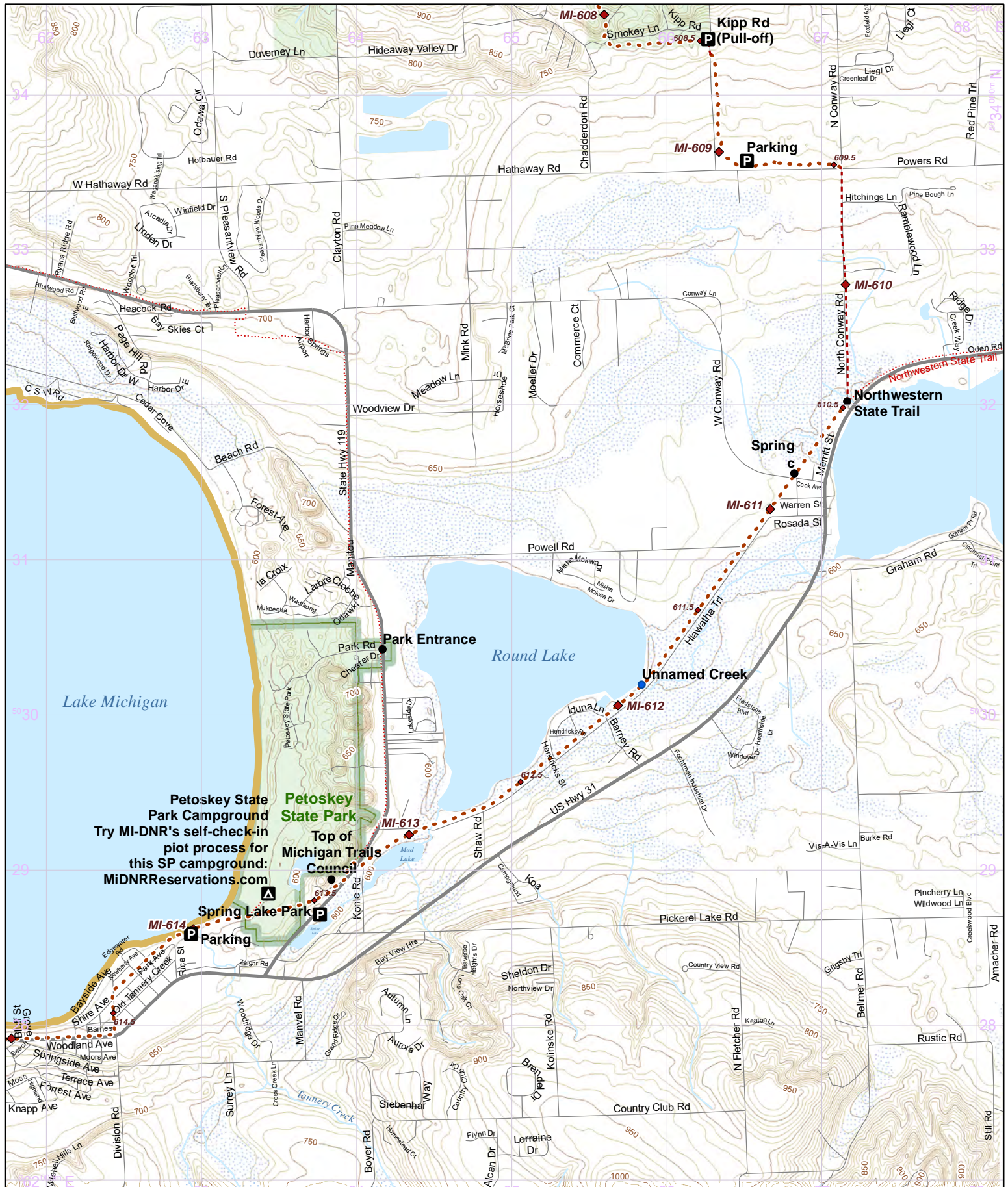
Warning: Reroutes will shift all of the mile points in a state. Make sure everyone in your group has the most recent maps and information by visiting: northcountrytrail.org

Update Version - 03/29/2024

Use this map on your mobile device w/ the "PDFMaps" app from Avenza - <http://avenza.com/pdf-maps>
To add this map at no cost from the Avenza Store, visit: <https://northcountrytrail.org/the-trail/trail-map-and-downloads/> Under "Mobile Maps"



Hike it. Build it. Love it. Support it. Please support the mapping program with a gift today. Enjoy your complimentary North Country National Scenic Trail map download, and happy hiking!



Petoskey State Park Campground
 Try MI-DNR's self-check-in
 pit process for
 this SP campground:
MidNRReservations.com

- Parking
- Camping
- Point of Interest
- NCT
- On-Road
- 1/2 mile
- Nearby Trail
- 10-foot Contour Interval
- Public Lands
- County Bndry.
- Wetlands

North Country National Scenic Trail

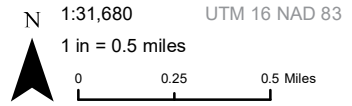
Michigan Section Maps
 MI-100

Jordan Valley 45° Chapter Region

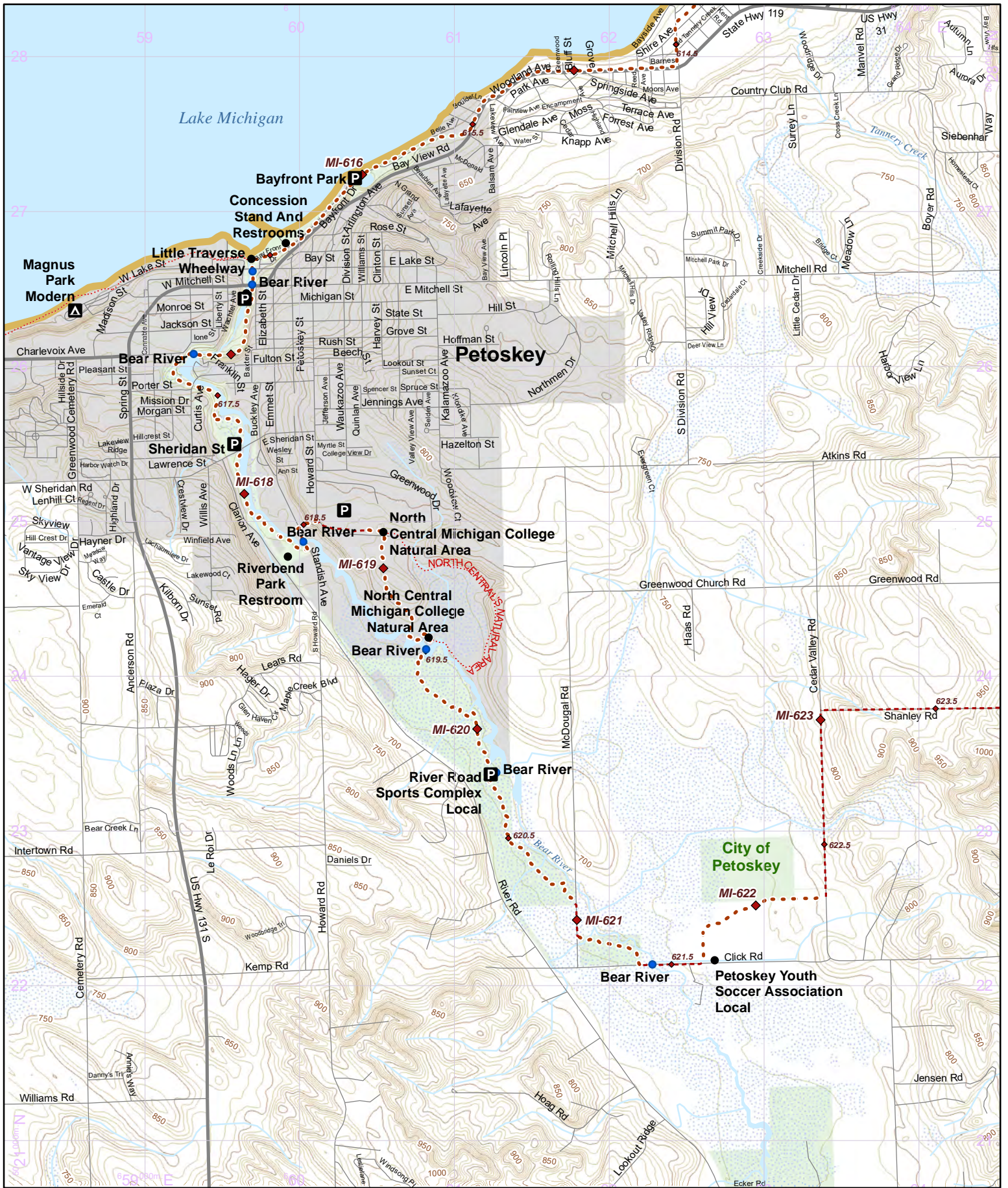
Warning: Reroutes will shift all of the mile points in a state. Make sure everyone in your group has the most recent maps and information by visiting: northcountrytrail.org

Update Version - 03/29/2024

Use this map on your mobile device w/ the "PDFMaps" app from Avenza - <http://avenza.com/pdf-maps>
 To add this map at no cost from the Avenza Store, visit:
<https://northcountrytrail.org/the-trail/trail-map-and-downloads/>
 Under "Mobile Maps"



Hike it. Build it. Love it. Support it. Please support the mapping program with a gift today. Enjoy your complimentary North Country National Scenic Trail map download, and happy hiking!



- Parking
- Camping
- Point of Interest
- NCT
- On-Road
- Nearby Trail
- 10-foot Contour Interval
- Public Lands
- County Bndry.
- Wetlands

North Country National Scenic Trail

Michigan Section Maps
MI-101

Jordan Valley 45° Chapter Region


Warning: Reroutes will shift all of the mile points in a state. Make sure everyone in your group has the most recent maps and information by visiting: northcountrytrail.org

Update Version - 03/29/2024

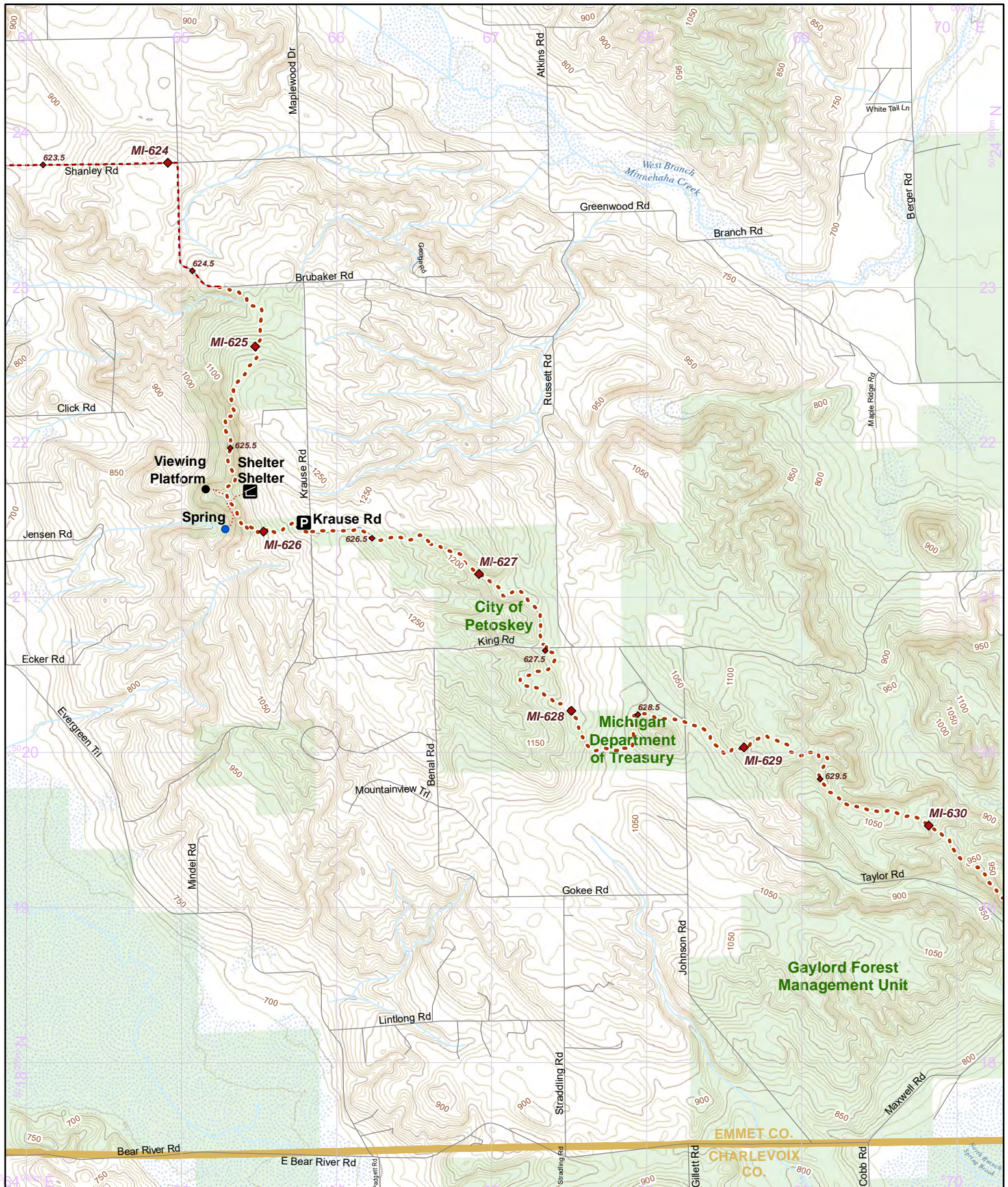
Use this map on your mobile device w/ the "PDFMaps" app from Avenza - <http://avenza.com/pdf-maps>
To add this map at no cost from the Avenza Store, visit: <https://northcountrytrail.org/the-trail/trail-map-and-downloads/>
Under "Mobile Maps"

1:31,680 UTM 16 NAD 83

1 in = 0.5 miles



Hike it. Build it. Love it. Support it. Please support the mapping program with a gift today. Enjoy your complimentary North Country National Scenic Trail map download, and happy hiking!



- Parking
- Camping
- Point of Interest
- NCT
- On-Road
- 1/2 mile
- Nearby Trail
- 10-foot Contour Interval
- Public Lands
- County Bndry.
- Wetlands

North Country National Scenic Trail

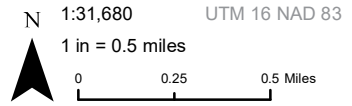
Michigan Section Maps
MI-102

Jordan Valley 45° Chapter Region

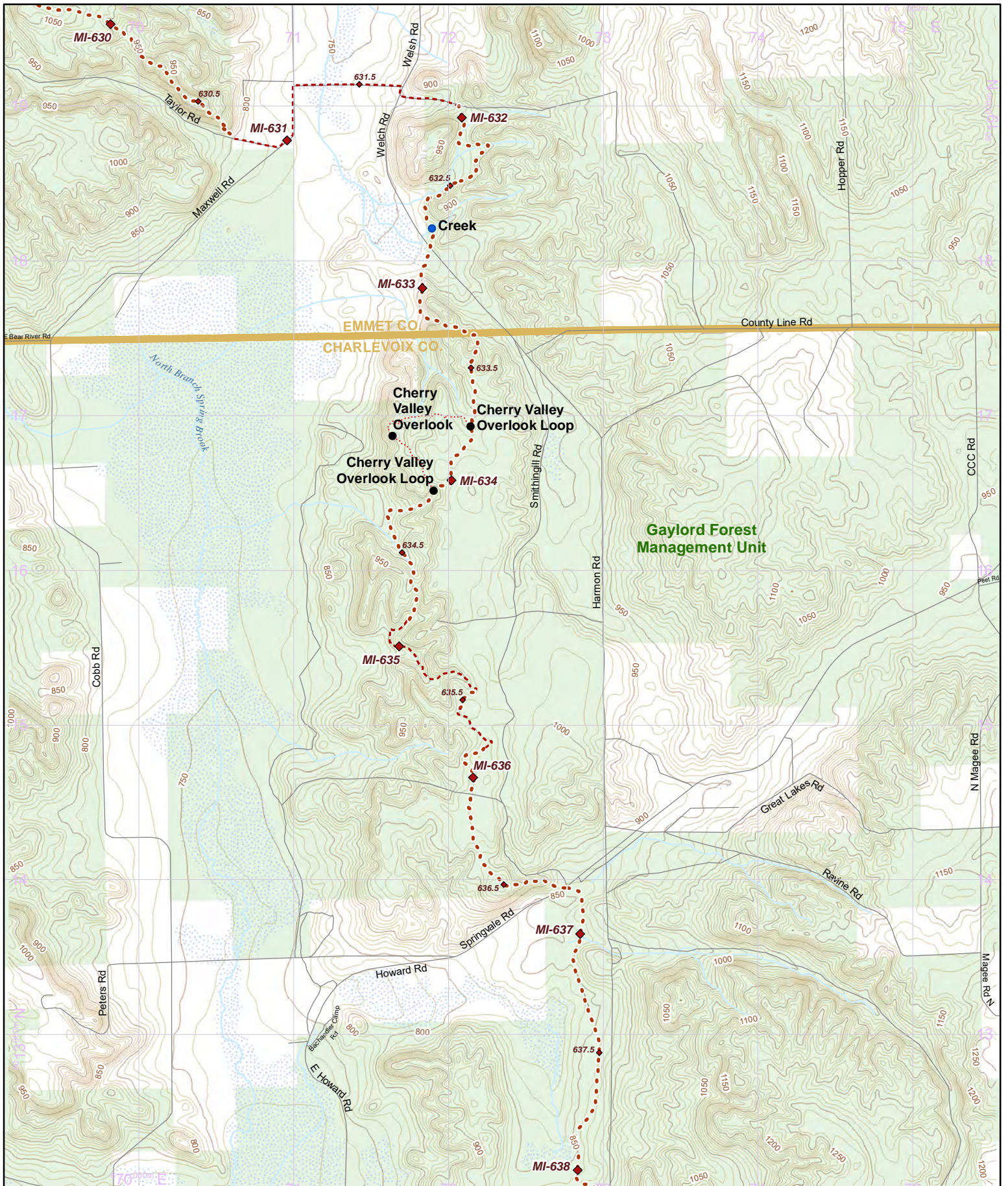
Warning: Reroutes will shift all of the mile points in a state. Make sure everyone in your group has the most recent maps and information by visiting: northcountrytrail.org

Update Version - 03/29/2024

Use this map on your mobile device w/ the "PDFMaps" app from Avenza - <http://avenza.com/pdf-maps>
To add this map at no cost from the Avenza Store, visit: <https://northcountrytrail.org/the-trail/trail-map-and-downloads/>
Under "Mobile Maps"



Hike it. Build it. Love it. Support it. Please support the mapping program with a gift today. Enjoy your complimentary North Country National Scenic Trail map download, and happy hiking!



- Parking
- Camping
- Point of Interest
- NCT
- On-Road
- 1/2 mile Points
- Nearby Trail
- 10-foot Contour Interval
- Public Lands
- County Bndry.
- Wetlands

North Country National Scenic Trail


Michigan Section Maps
MI-103

Jordan Valley 45° Chapter Region

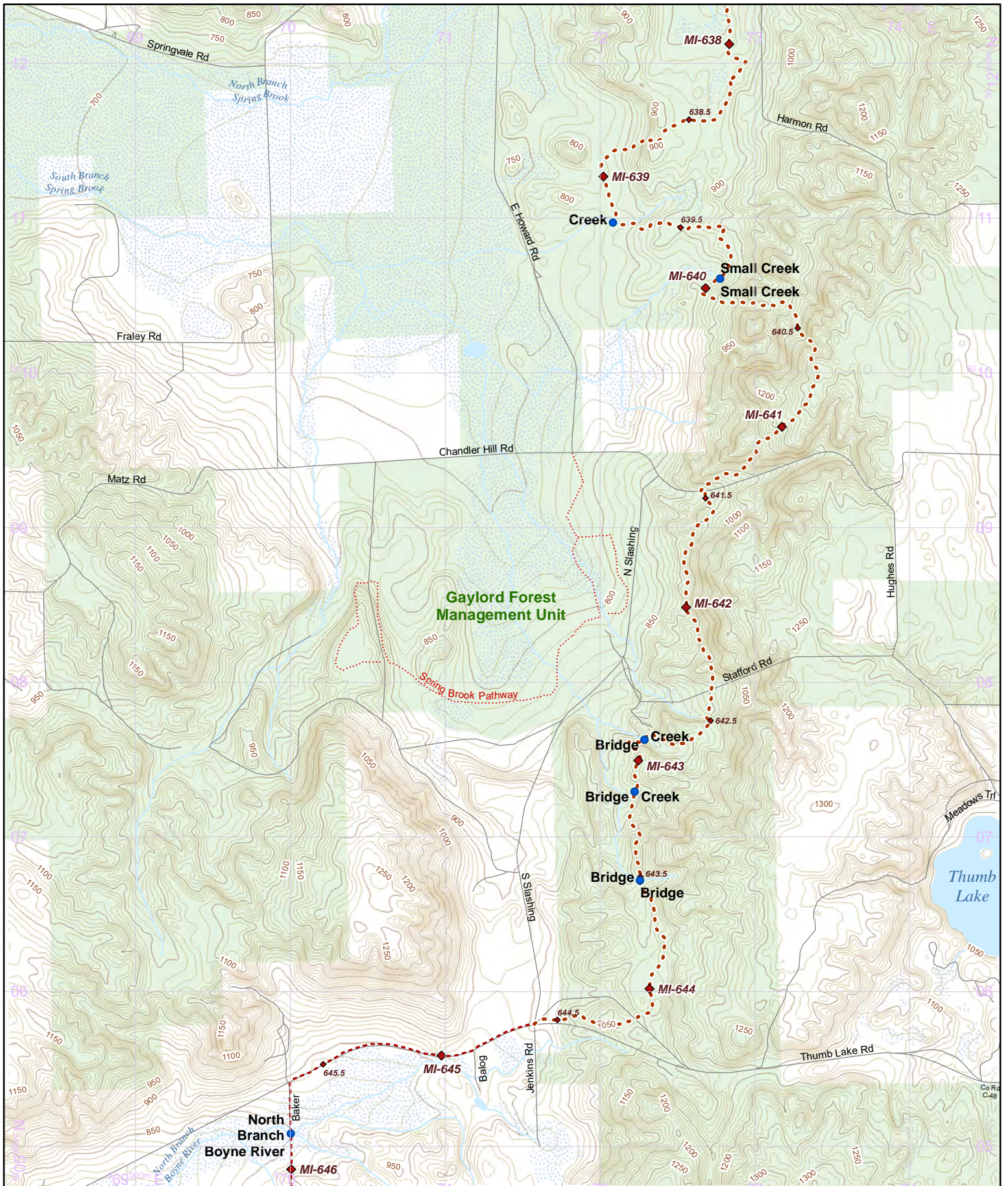
Warning: Reroutes will shift all of the mile points in a state. Make sure everyone in your group has the most recent maps and information by visiting: northcountrytrail.org

Update Version - 03/29/2024

Use this map on your mobile device w/ the "PDFMaps" app from Avenza - <http://avenza.com/pdf-maps>
To add this map at no cost from the Avenza Store, visit: <https://northcountrytrail.org/the-trail/trail-map-and-downloads/> Under "Mobile Maps"



Hike it. Build it. Love it. Support it. Please support the mapping program with a gift today. Enjoy your complimentary North Country National Scenic Trail map download, and happy hiking!



- Parking
- Camping
- Point of Interest
- NCT
- On-Road
- 1/2 mile Points
- Nearby Trail
- 10-foot Contour Interval
- Public Lands
- County Bndry.
- Wetlands


North Country National Scenic Trail

Michigan Section Maps
MI-104

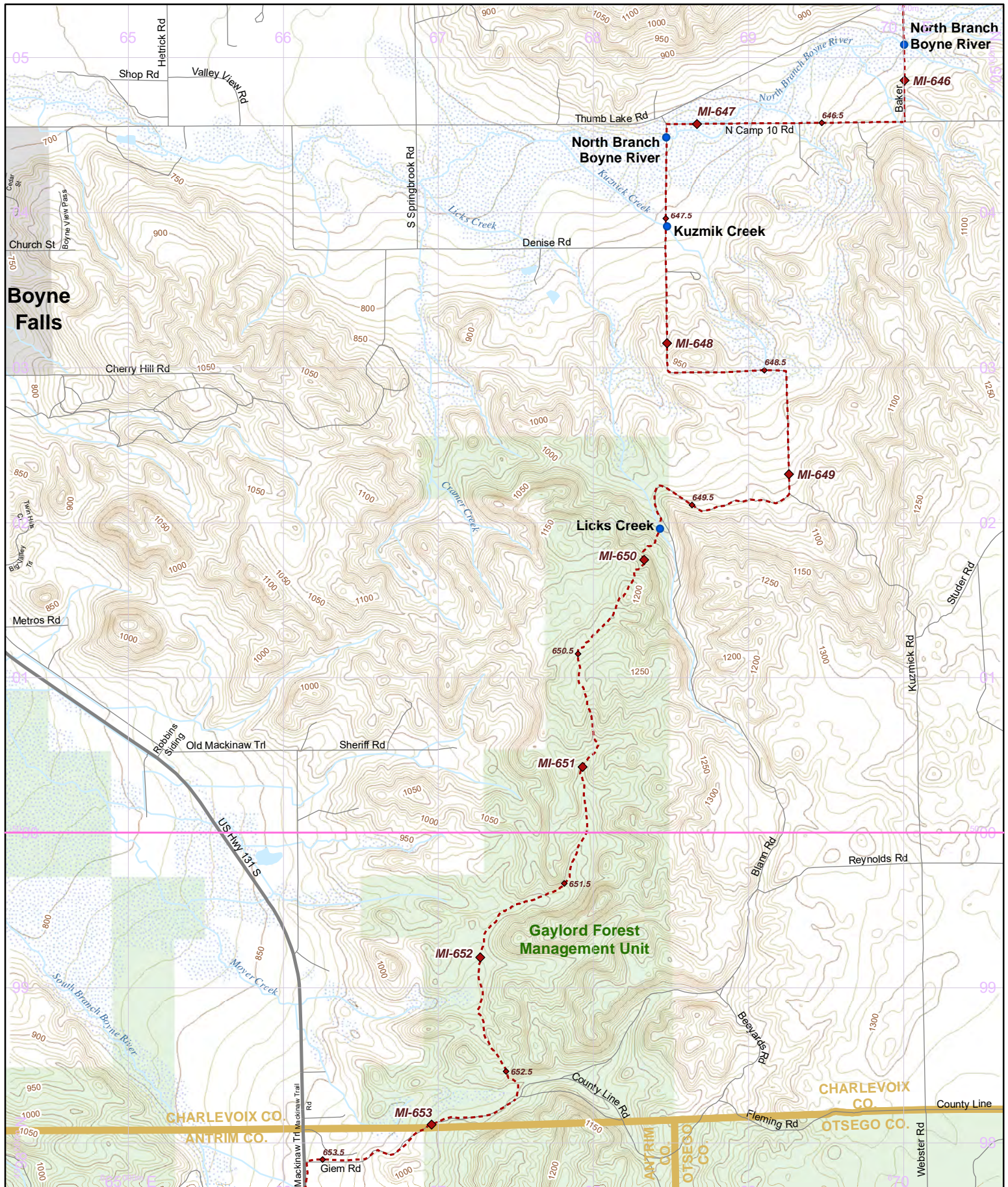
Jordan Valley 45° Chapter Region

Warning: Reroutes will shift all of the mile points in a state. Make sure everyone in your group has the most recent maps and information by visiting: northcountrytrail.org
Update Version - 03/29/2024

Use this map on your mobile device w/ the "PDFMaps" app from Avenza - <http://avenza.com/pdf-maps>
To add this map at no cost from the Avenza Store, visit: <https://northcountrytrail.org/the-trail/trail-map-and-downloads/>
Under "Mobile Maps"



Hike it. Build it. Love it. Support it. Please support the mapping program with a gift today. Enjoy your complimentary North Country National Scenic Trail map download, and happy hiking!



- Parking
- Camping
- Point of Interest
- NCT
- On-Road
- 1/2 mile
- Nearby Trail
- 10-foot Contour Interval
- Public Lands
- County Bndry.
- Wetlands

North Country National Scenic Trail

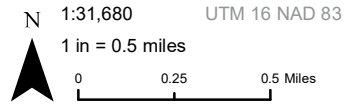
Michigan Section Maps
MI-105

Jordan Valley 45° Chapter Region

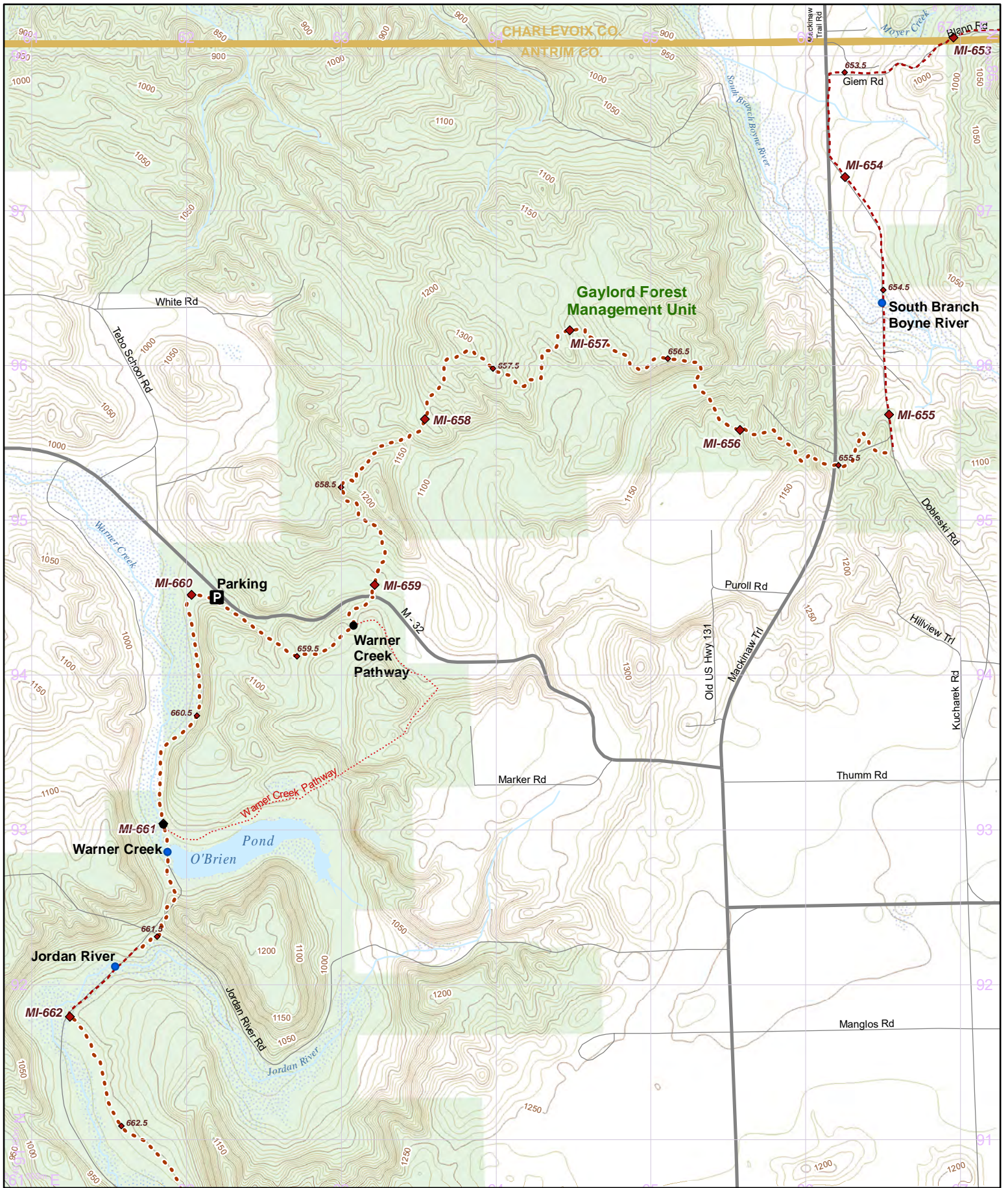
Warning: Reroutes will shift all of the mile points in a state. Make sure everyone in your group has the most recent maps and information by visiting: northcountrytrail.org

Update Version - 03/29/2024

Use this map on your mobile device w/ the "PDFMaps" app from Avenza - <http://avenza.com/pdf-maps>
To add this map at no cost from the Avenza Store, visit: <https://northcountrytrail.org/the-trail/trail-map-and-downloads/>
Under "Mobile Maps"



Hike it. Build it. Love it. Support it. Please support the mapping program with a gift today. Enjoy your complimentary North Country National Scenic Trail map download, and happy hiking!



- Parking
- Camping
- Point of Interest
- NCT
- On-Road
- 1/2 mile
- Nearby Trail
- 10-foot Contour Interval
- Public Lands
- County Bndry.
- Wetlands


North Country National Scenic Trail

Michigan Section Maps
MI-106

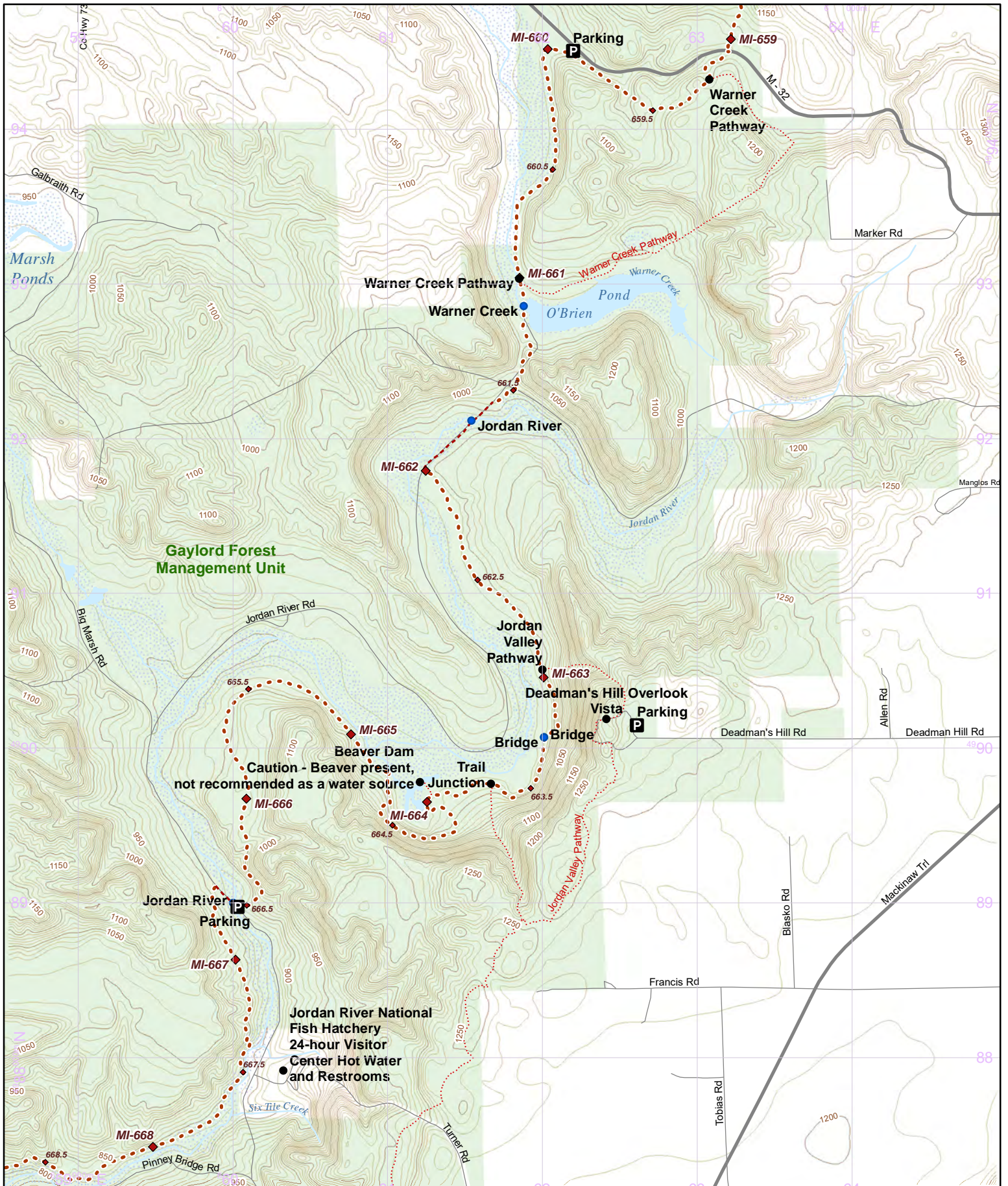
Jordan Valley 45° Chapter Region

Warning: Reroutes will shift all of the mile points in a state. Make sure everyone in your group has the most recent maps and information by visiting: northcountrytrail.org
Update Version - 03/29/2024

Use this map on your mobile device w/ the "PDFMaps" app from Avenza - <http://avenza.com/pdf-maps>
To add this map at no cost from the Avenza Store, visit: <https://northcountrytrail.org/the-trail/trail-map-and-downloads/>
Under "Mobile Maps"



Hike it. Build it. Love it. Support it. Please support the mapping program with a gift today. Enjoy your complimentary North Country National Scenic Trail map download, and happy hiking!



- Parking
- Camping
- Point of Interest
- NCT
- On-Road
- 1/2 mile Points
- Nearby Trail
- 10-foot Contour Interval
- Public Lands
- County Bndry.
- Wetlands


North Country National Scenic Trail

Michigan Section Maps
MI-107

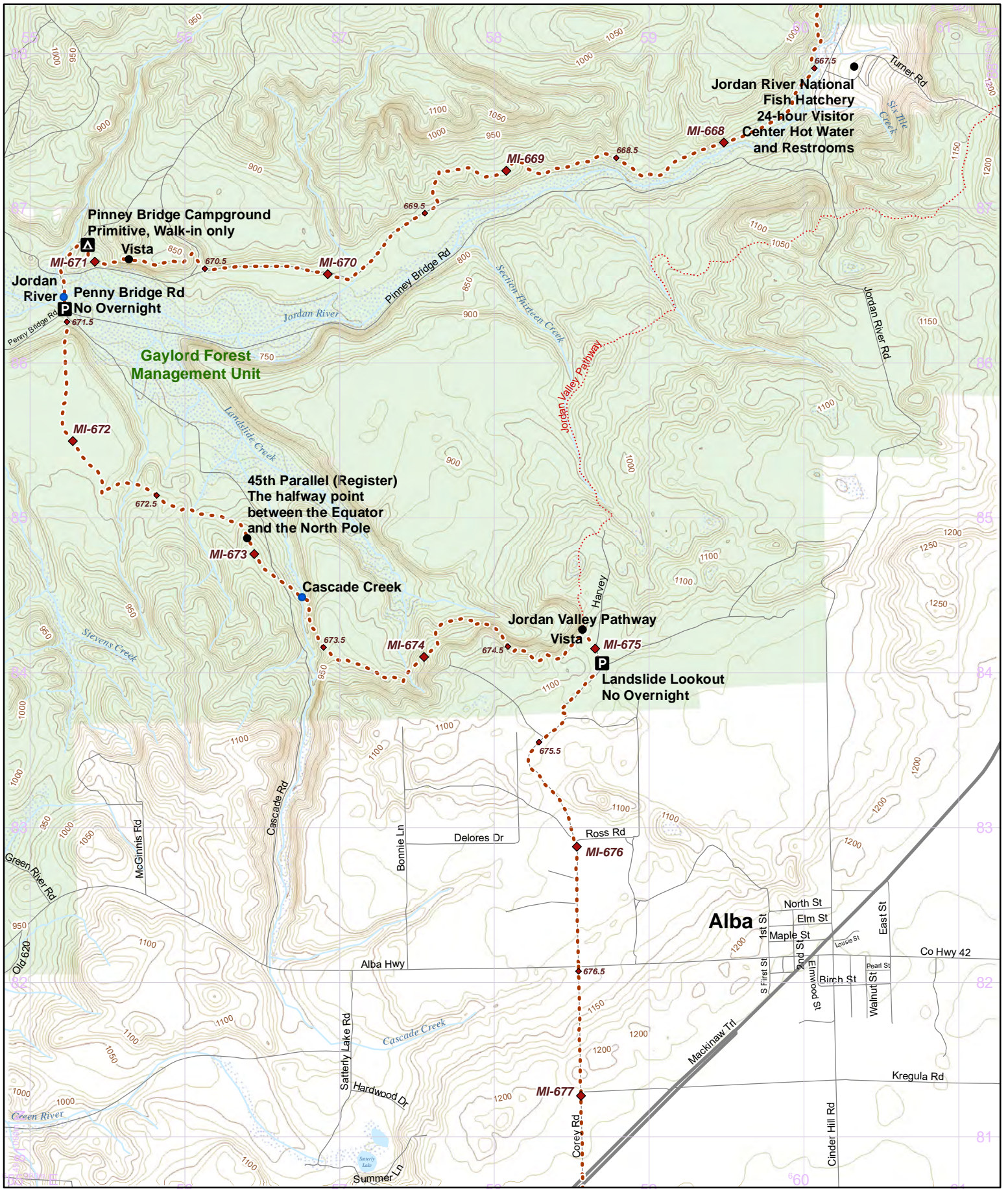
Jordan Valley 45° Chapter Region

Warning: Reroutes will shift all of the mile points in a state. Make sure everyone in your group has the most recent maps and information by visiting: northcountrytrail.org
Update Version - 03/29/2024

Use this map on your mobile device w/ the "PDFMaps" app from Avenza - <http://avenza.com/pdf-maps>
To add this map at no cost from the Avenza Store, visit: <https://northcountrytrail.org/the-trail/trail-map-and-downloads/>
Under "Mobile Maps"



Hike it. Build it. Love it. Support it. Please support the mapping program with a gift today. Enjoy your complimentary North Country National Scenic Trail map download, and happy hiking!



- Parking
- Camping
- Point of Interest
- NCT
- On-Road 1/2 mile Points
- Nearby Trail
- 10-foot Contour Interval
- Public Lands
- County Bndry.
- Wetlands

North Country National Scenic Trail


Michigan Section Maps
MI-108

Jordan Valley 45° Chapter Region

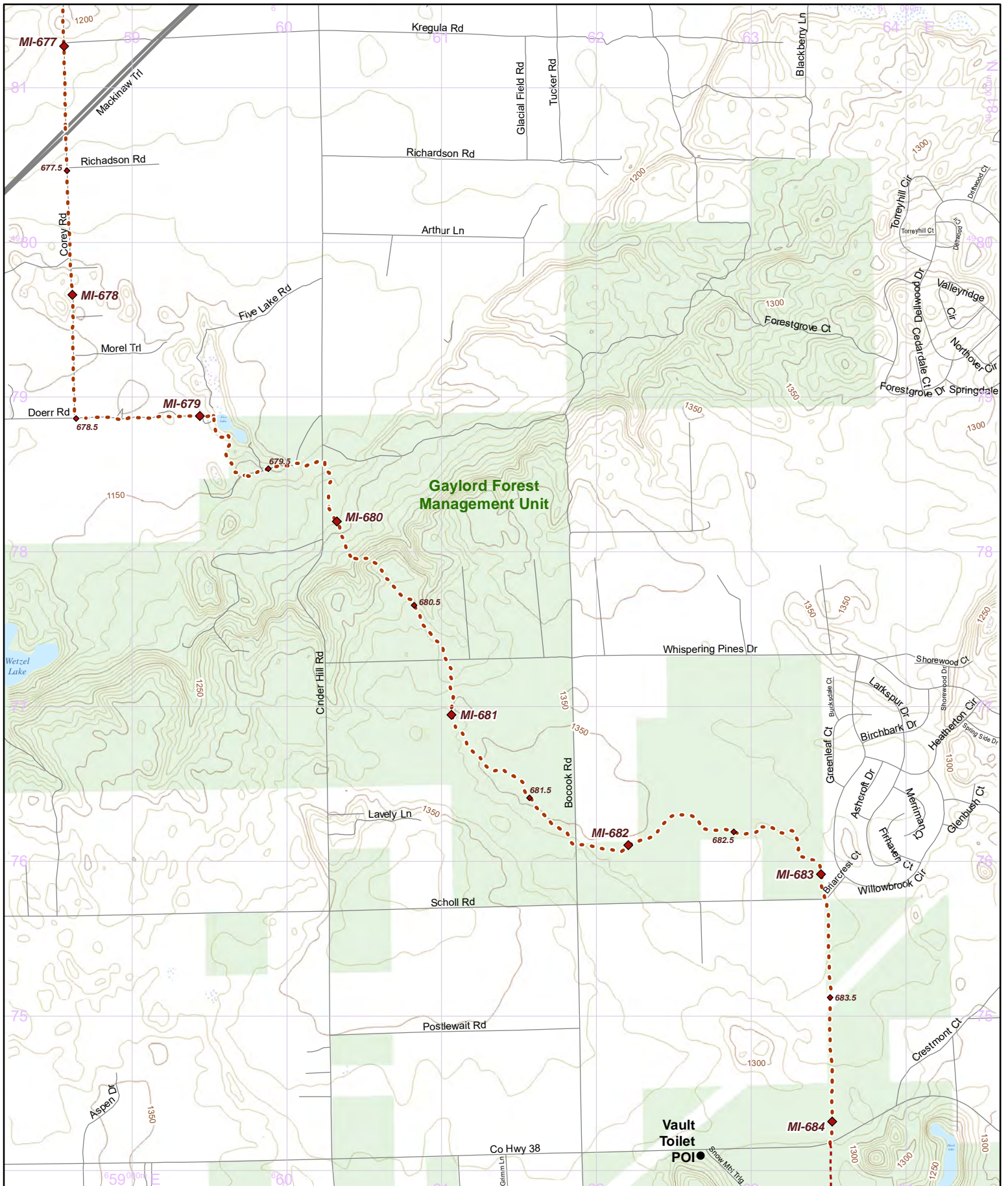
Warning: Reroutes will shift all of the mile points in a state. Make sure everyone in your group has the most recent maps and information by visiting: northcountrytrail.org

Update Version - 03/29/2024

Use this map on your mobile device w/ the "PDFMaps" app from Avenza - <http://avenza.com/pdf-maps>
To add this map at no cost from the Avenza Store, visit: <https://northcountrytrail.org/the-trail/trail-map-and-downloads/>
Under "Mobile Maps"



Hike it. Build it. Love it. Support it. Please support the mapping program with a gift today. Enjoy your complimentary North Country National Scenic Trail map download, and happy hiking!



- Parking
- Camping
- Point of Interest
- NCT
- On-Road
- 1/2 mile Points
- Nearby Trail
- 10-foot Contour Interval
- Public Lands
- County Bndry.
- Wetlands

North Country National Scenic Trail

Michigan Section Maps
MI-109


Jordan Valley 45° Chapter Region

Warning: Reroutes will shift all of the mile points in a state.

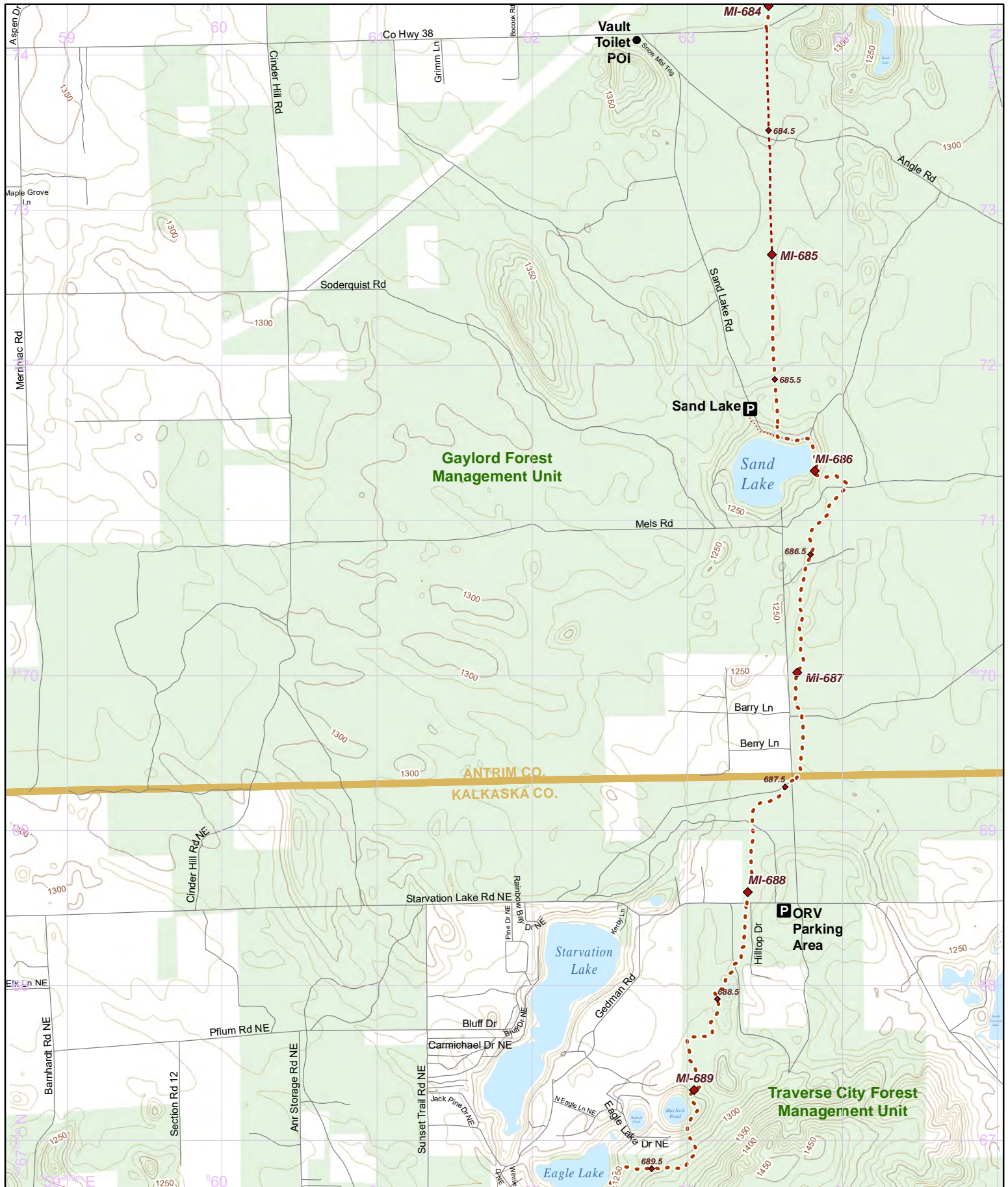
Make sure everyone in your group has the most recent maps and information by visiting: northcountrytrail.org

Update Version - 03/29/2024

Use this map on your mobile device w/ the "PDFMaps" app from Avenza - <http://avenza.com/pdf-maps>
To add this map at no cost from the Avenza Store, visit: <https://northcountrytrail.org/the-trail/trail-map-and-downloads/>
Under "Mobile Maps"



Hike it. Build it. Love it. Support it. Please support the mapping program with a gift today. Enjoy your complimentary North Country National Scenic Trail map download, and happy hiking!



- Parking
- Camping
- Point of Interest
- NCT
- On-Road
- 1/2 mile
- Nearby Trail
- 10-foot Contour Interval
- Public Lands
- County Bndry.
- Wetlands

North Country National Scenic Trail

Michigan Section Maps
MI-110

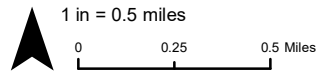
Jordan Valley 45° Chapter Region

Warning: Reroutes will shift all of the mile points in a state. Make sure everyone in your group has the most recent maps and information by visiting: northcountrytrail.org

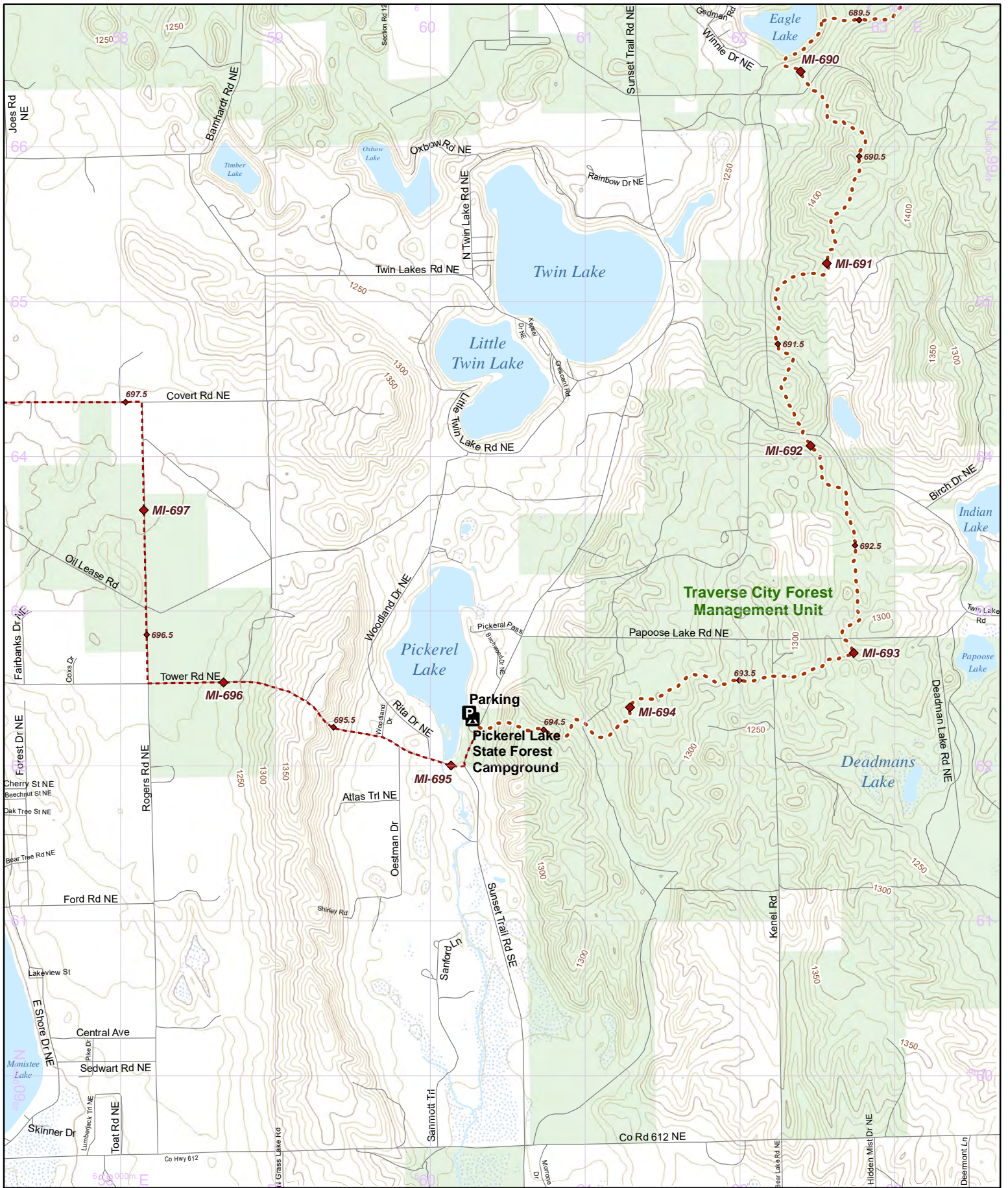
Update Version - 03/29/2024

Use this map on your mobile device w/ the "PDFMaps" app from Avenza - <http://avenza.com/pdf-maps>
To add this map at no cost from the Avenza Store, visit: <https://northcountrytrail.org/the-trail/trail-map-and-downloads/>
Under "Mobile Maps"

N 1:31,680 UTM 16 NAD 83



Hike it. Build it. Love it. Support it. Please support the mapping program with a gift today. Enjoy your complimentary North Country National Scenic Trail map download, and happy hiking!



- Parking
- Camping
- Point of Interest
- NCT
- On-Road
- 1/2 mile Points
- Nearby Trail
- 10-foot Contour Interval
- Public Lands
- County Bndry.
- Wetlands


North Country National Scenic Trail

Michigan Section Maps
MI-111

Grand Traverse Chapter Region

Warning: Reroutes will shift all of the mile points in a state. Make sure everyone in your group has the most recent maps and information by visiting: northcountrytrail.org
Update Version - 03/29/2024

Use this map on your mobile device w/ the "PDFMaps" app from Avenza - <http://avenza.com/pdf-maps>
To add this map at no cost from the Avenza Store, visit: <https://northcountrytrail.org/the-trail/trail-map-and-downloads/>
Under "Mobile Maps"



Hike it. Build it. Love it. Support it. Please support the mapping program with a gift today. Enjoy your complimentary North Country National Scenic Trail map download, and happy hiking!



- Parking
- Camping
- Point of Interest
- NCT
- On-Road
- 1/2 mile
- Nearby Trail
- 10-foot Contour Interval
- Public Lands
- County Bndry.
- Wetlands

North Country National Scenic Trail


Michigan Section Maps
MI-112

Grand Traverse Chapter Region

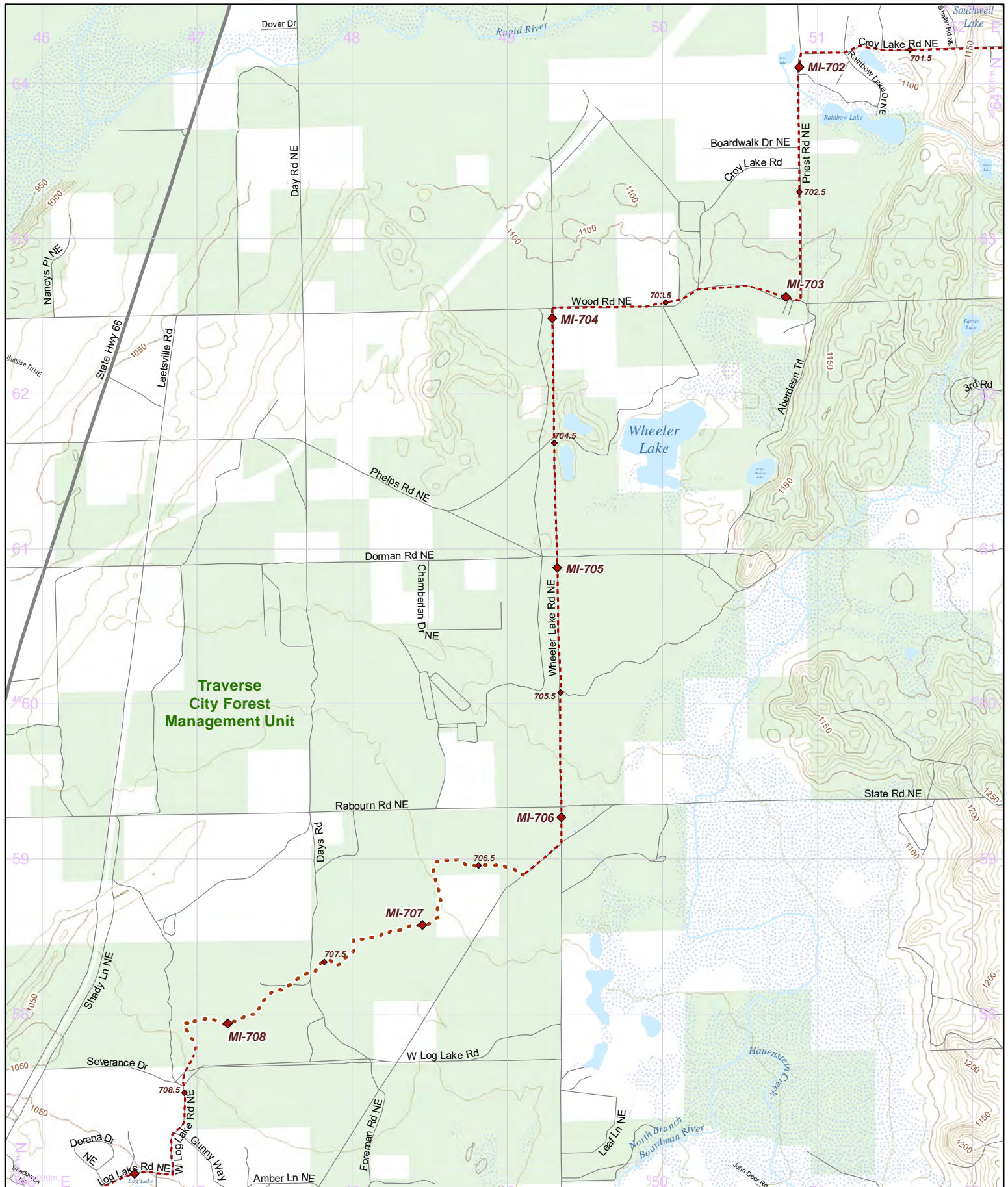
Warning: Reroutes will shift all of the mile points in a state. Make sure everyone in your group has the most recent maps and information by visiting: northcountrytrail.org

Update Version - 03/29/2024

Use this map on your mobile device w/ the "PDFMaps" app from Avenza - <http://avenza.com/pdf-maps>
To add this map at no cost from the Avenza Store, visit: <https://northcountrytrail.org/the-trail/trail-map-and-downloads/> Under "Mobile Maps"



Hike it. Build it. Love it. Support it. Please support the mapping program with a gift today. Enjoy your complimentary North Country National Scenic Trail map download, and happy hiking!



- Parking
- Camping
- Point of Interest
- NCT
- On-Road
- 1/2 mile Points
- Nearby Trail
- 10-foot Contour Interval
- Public Lands
- County Bndry.
- Wetlands

North Country National Scenic Trail

Michigan Section Maps
MI-113

Grand Traverse Chapter Region

Warning: Reroutes will shift all of the mile points in a state. Make sure everyone in your group has the most recent maps and information by visiting: northcountrytrail.org

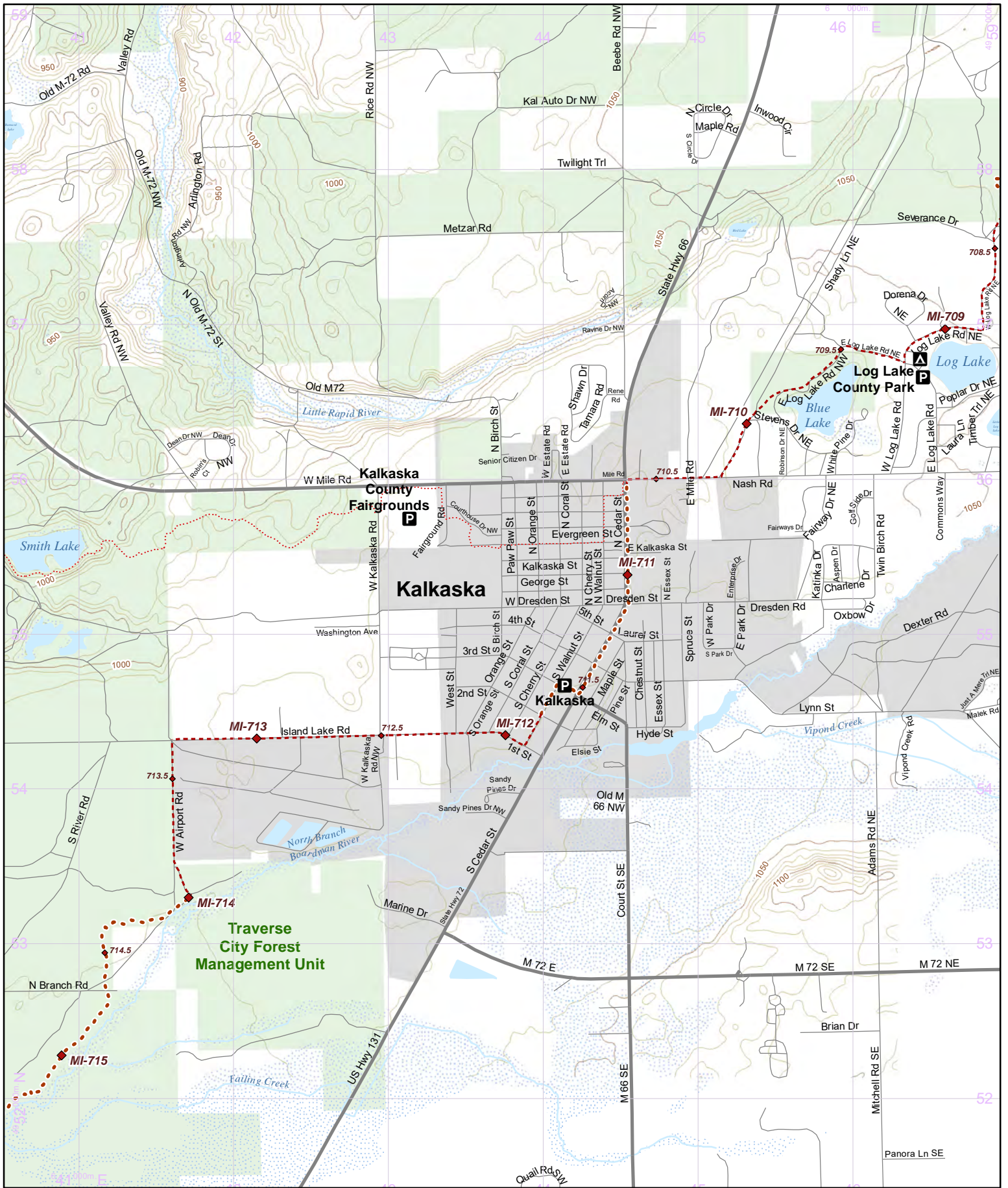
Update Version - 03/29/2024

Use this map on your mobile device w/ the "PDFMaps" app from Avenza - <http://avenza.com/pdf-maps>
To add this map at no cost from the Avenza Store, visit: <https://northcountrytrail.org/the-trail/trail-map-and-downloads/>
Under "Mobile Maps"

N 1:31,680 UTM 16 NAD 83
1 in = 0.5 miles
0 0.25 0.5 Miles



Hike it. Build it. Love it. Support it. Please support the mapping program with a gift today. Enjoy your complimentary North Country National Scenic Trail map download, and happy hiking!



- Parking
- Camping
- Point of Interest
- NCT
- On-Road
- 1/2 mile
- Nearby Trail
- 10-foot Contour Interval
- Public Lands
- County Bndry.
- Wetlands

North Country National Scenic Trail


Michigan Section Maps
MI-114

Grand Traverse Chapter Region

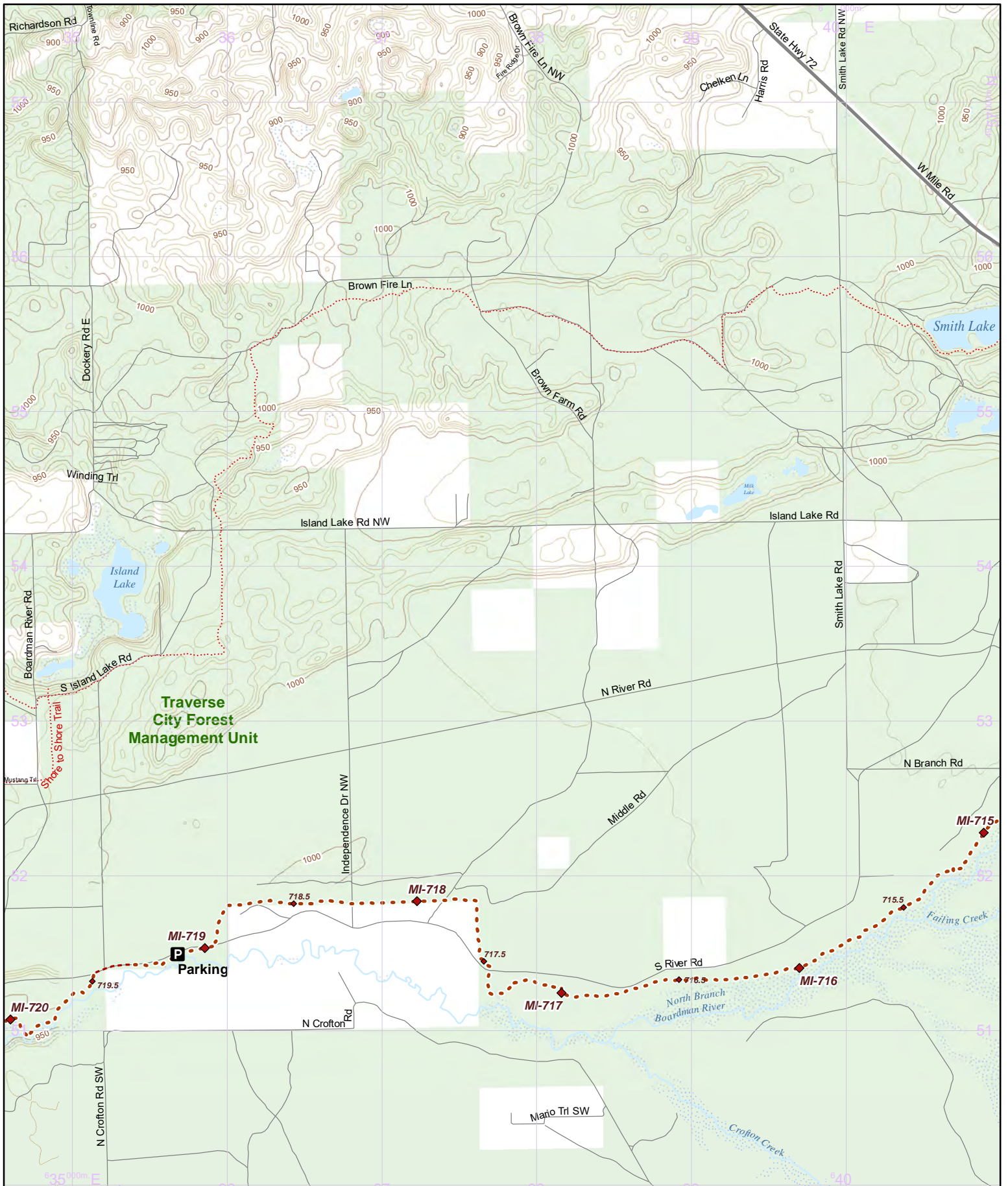
Warning: Reroutes will shift all of the mile points in a state. Make sure everyone in your group has the most recent maps and information by visiting: northcountrytrail.org

Update Version - 03/29/2024

Use this map on your mobile device w/ the "PDFMaps" app from Avenza - <http://avenza.com/pdf-maps>
To add this map at no cost from the Avenza Store, visit: <https://northcountrytrail.org/the-trail/trail-map-and-downloads/>
Under "Mobile Maps"



Hike it. Build it. Love it. Support it. Please support the mapping program with a gift today. Enjoy your complimentary North Country National Scenic Trail map download, and happy hiking!



- Parking
- Camping
- Point of Interest
- NCT
- On-Road
- 1/2 mile Points
- Nearby Trail
- 10-foot Contour Interval
- Public Lands
- County Bndry.
- Wetlands

North Country National Scenic Trail

Michigan Section Maps
MI-115


Grand Traverse Chapter Region

Warning: Reroutes will shift all of the mile points in a state.

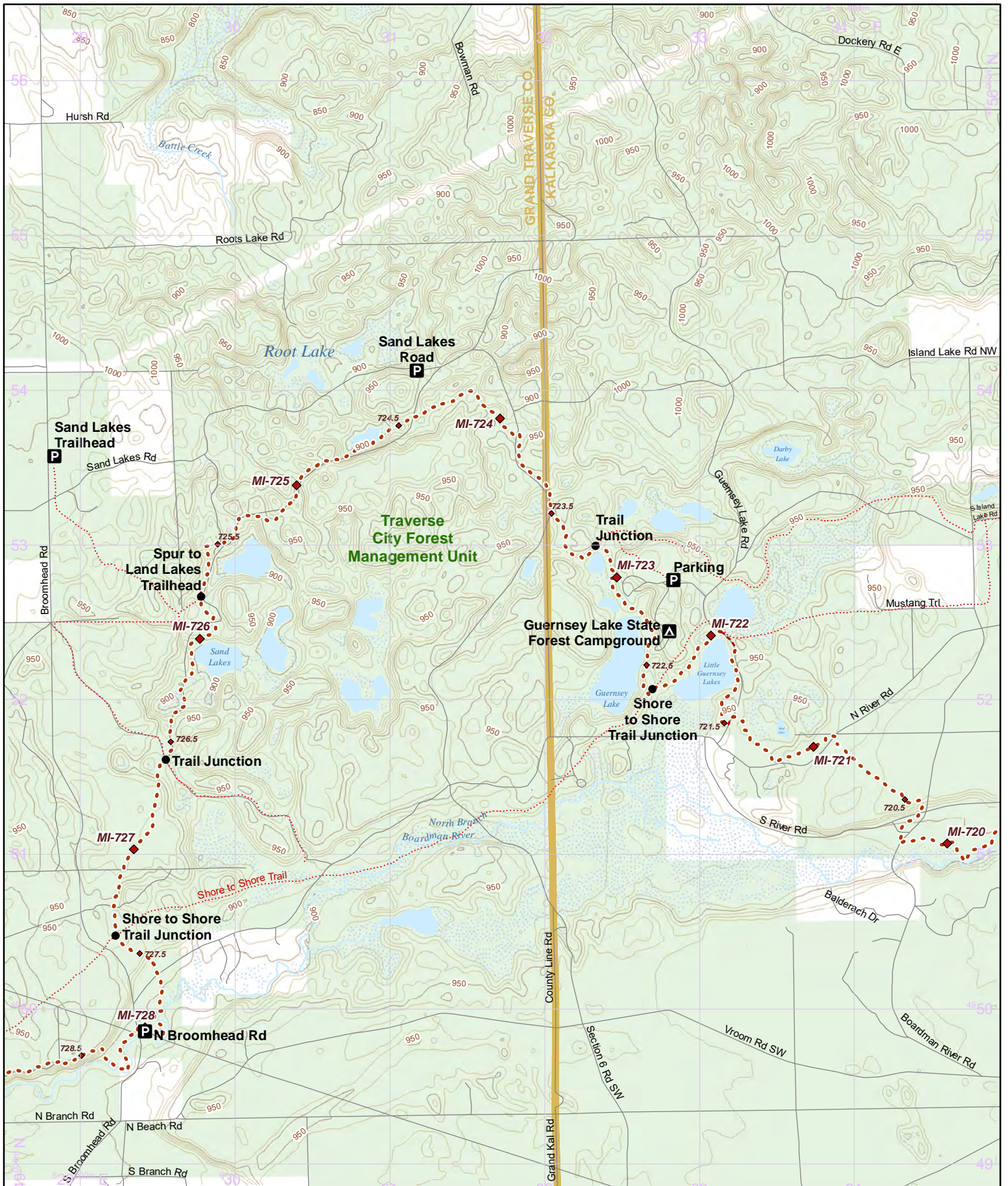
Make sure everyone in your group has the most recent maps and information by visiting: northcountrytrail.org

Update Version - 03/29/2024

Use this map on your mobile device w/ the "PDFMaps" app from Avenza - <http://avenza.com/pdf-maps>
To add this map at no cost from the Avenza Store, visit: <https://northcountrytrail.org/the-trail/trail-map-and-downloads/>
Under "Mobile Maps"



Hike it. Build it. Love it. Support it. Please support the mapping program with a gift today. Enjoy your complimentary North Country National Scenic Trail map download, and happy hiking!



- Parking
- Camping
- Point of Interest
- NCT
- On-Road
- 1/2 mile
- Nearby Trail
- 10-foot Contour Interval
- Public Lands
- County Bndry.
- Wetlands

North Country National Scenic Trail


Michigan Section Maps
MI-116

Grand Traverse Chapter Region

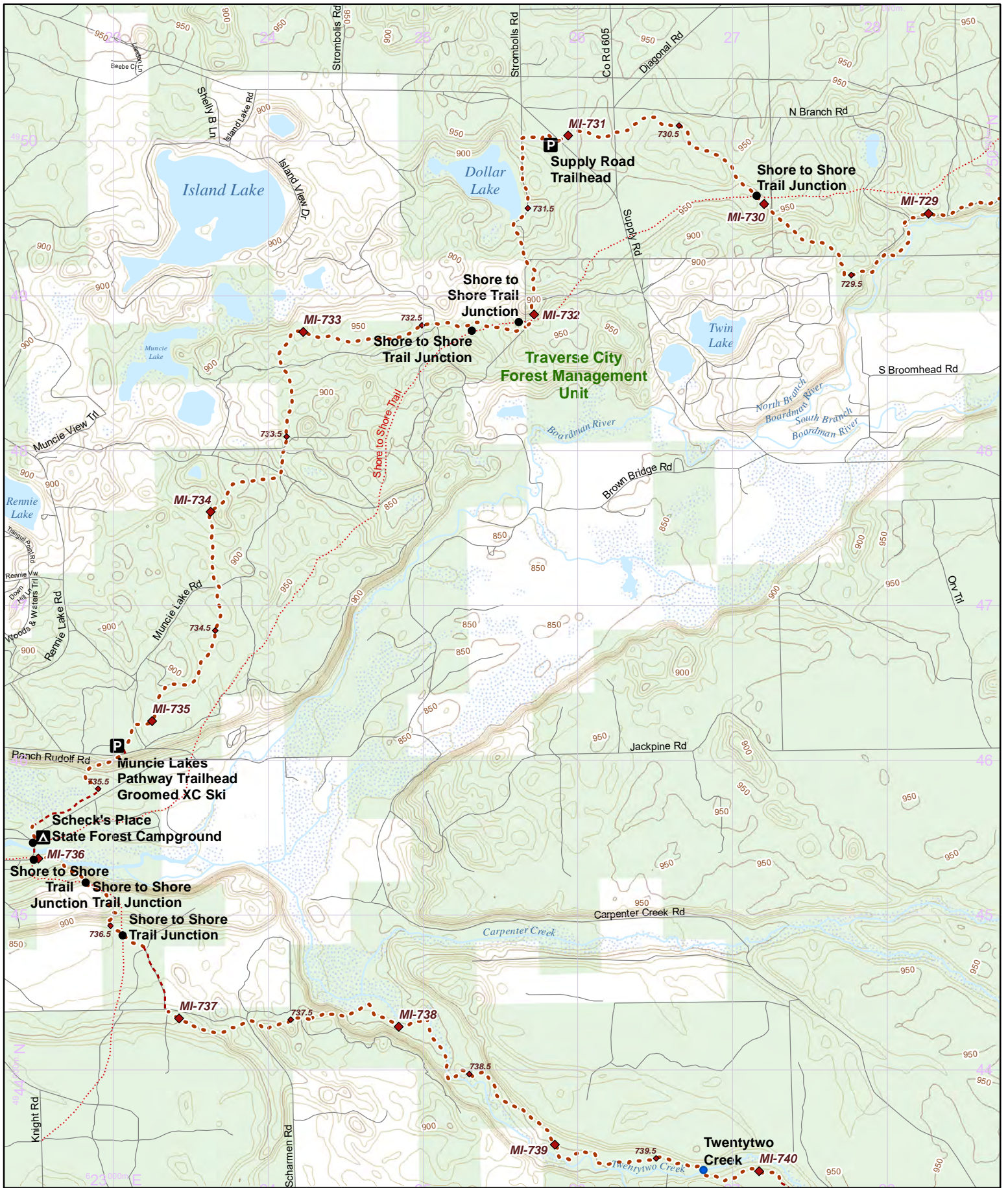
Warning: Reroutes will shift all of the mile points in a state. Make sure everyone in your group has the most recent maps and information by visiting: northcountrytrail.org

Update Version - 03/29/2024

Use this map on your mobile device w/ the "PDFMaps" app from Avenza - <http://avenza.com/pdf-maps>
To add this map at no cost from the Avenza Store, visit: <https://northcountrytrail.org/the-trail/trail-map-and-downloads/>
Under "Mobile Maps"



Hike it. Build it. Love it. Support it. Please support the mapping program with a gift today. Enjoy your complimentary North Country National Scenic Trail map download, and happy hiking!



- Parking
- Camping
- Point of Interest
- NCT
- On-Road
- 1/2 mile Points
- Nearby Trail
- 10-foot Contour Interval
- Public Lands
- County Bndry.
- Wetlands

North Country National Scenic Trail


Michigan Section Maps
MI-117

Grand Traverse Chapter Region

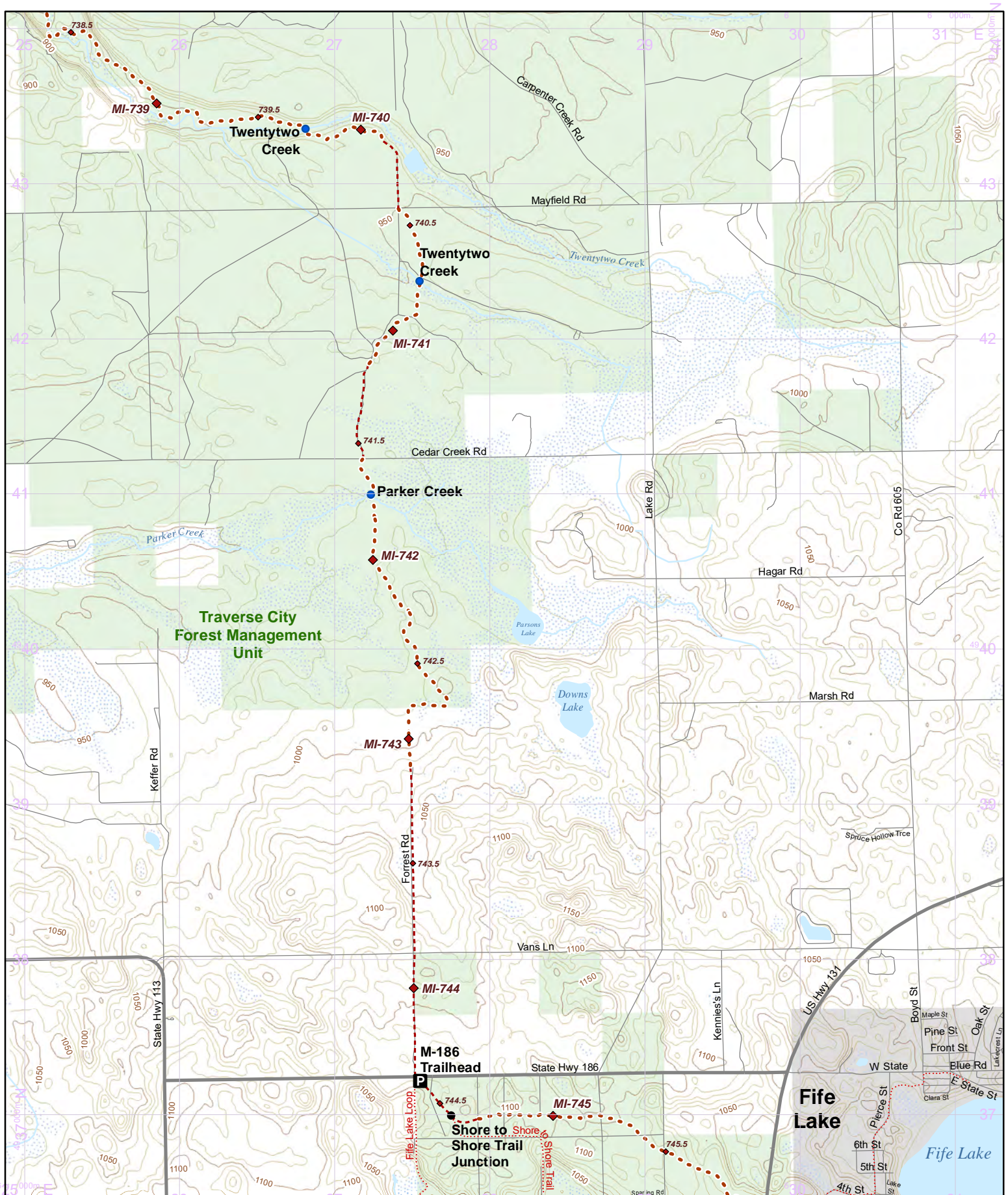
Warning: Reroutes will shift all of the mile points in a state. Make sure everyone in your group has the most recent maps and information by visiting: northcountrytrail.org

Update Version - 03/29/2024

Use this map on your mobile device w/ the "PDFMaps" app from Avenza - <http://avenza.com/pdf-maps>
To add this map at no cost from the Avenza Store, visit: <https://northcountrytrail.org/the-trail/trail-map-and-downloads/>
Under "Mobile Maps"



Hike it. Build it. Love it. Support it. Please support the mapping program with a gift today. Enjoy your complimentary North Country National Scenic Trail map download, and happy hiking!



- Parking
- Camping
- Point of Interest
- NCT
- On-Road
- 1/2 mile
- Nearby Trail
- 10-foot Contour Interval
- Public Lands
- County Bndry.
- Wetlands

North Country National Scenic Trail
Michigan Section Maps
MI-118
Grand Traverse Chapter Region

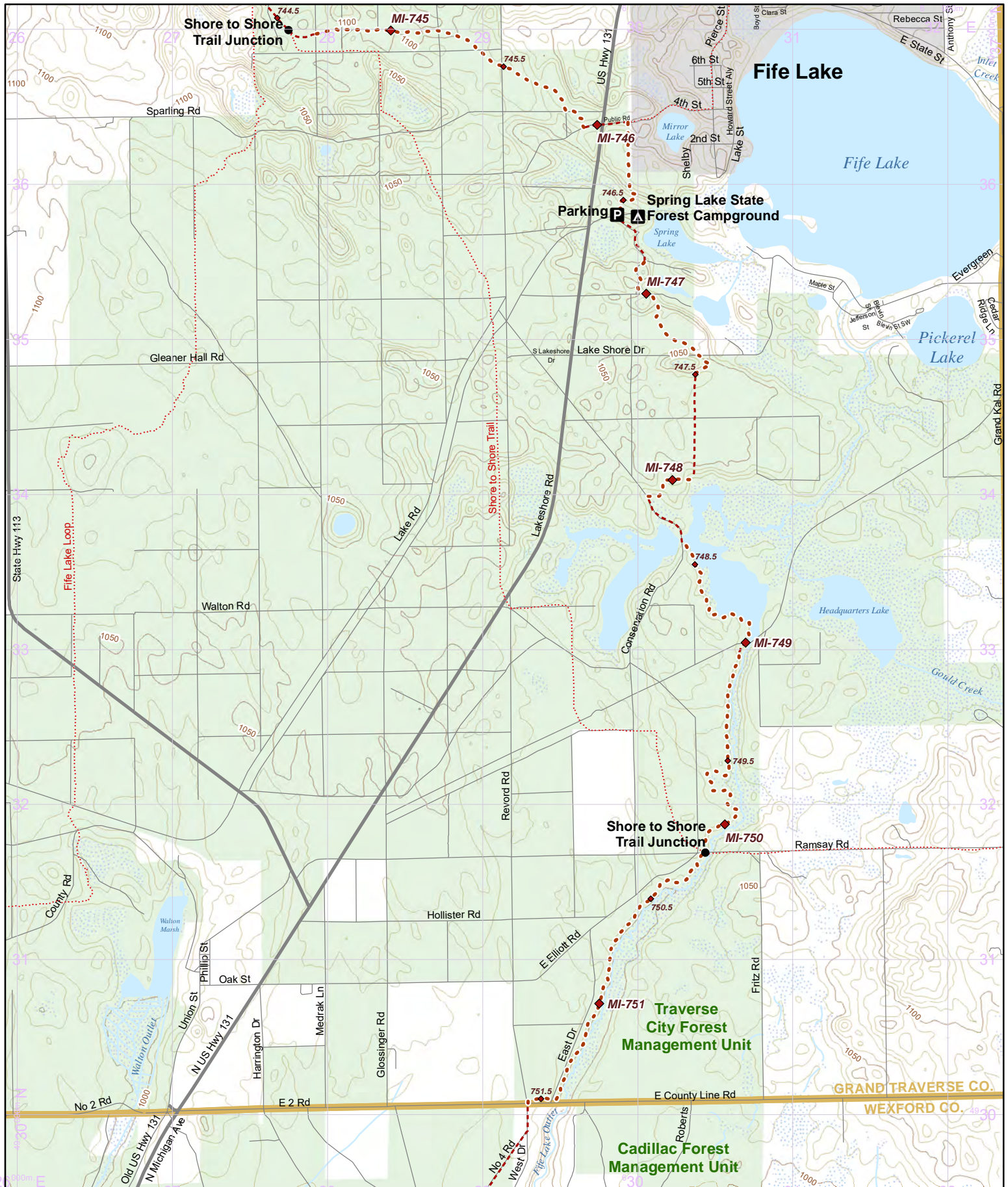
Warning: Reroutes will shift all of the mile points in a state. Make sure everyone in your group has the most recent maps and information by visiting: northcountrytrail.org
Update Version - 03/29/2024

Use this map on your mobile device w/ the "PDFMaps" app from Avenza - <http://avenza.com/pdf-maps>
To add this map at no cost from the Avenza Store, visit: <https://northcountrytrail.org/the-trail/trail-map-and-downloads/>
Under "Mobile Maps"

N 1:31,680 UTM 16 NAD 83
1 in = 0.5 miles
0 0.25 0.5 Miles



Hike it. Build it. Love it. Support it. Please support the mapping program with a gift today. Enjoy your complimentary North Country National Scenic Trail map download, and happy hiking!



- Parking
- Camping
- Point of Interest
- NCT
- On-Road
- 1/2 mile
- Nearby Trail
- 10-foot Contour Interval
- Public Lands
- County Bndry.
- Wetlands

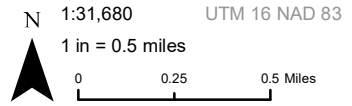
North Country National Scenic Trail
Michigan Section Maps
MI-119

Grand Traverse Chapter Region

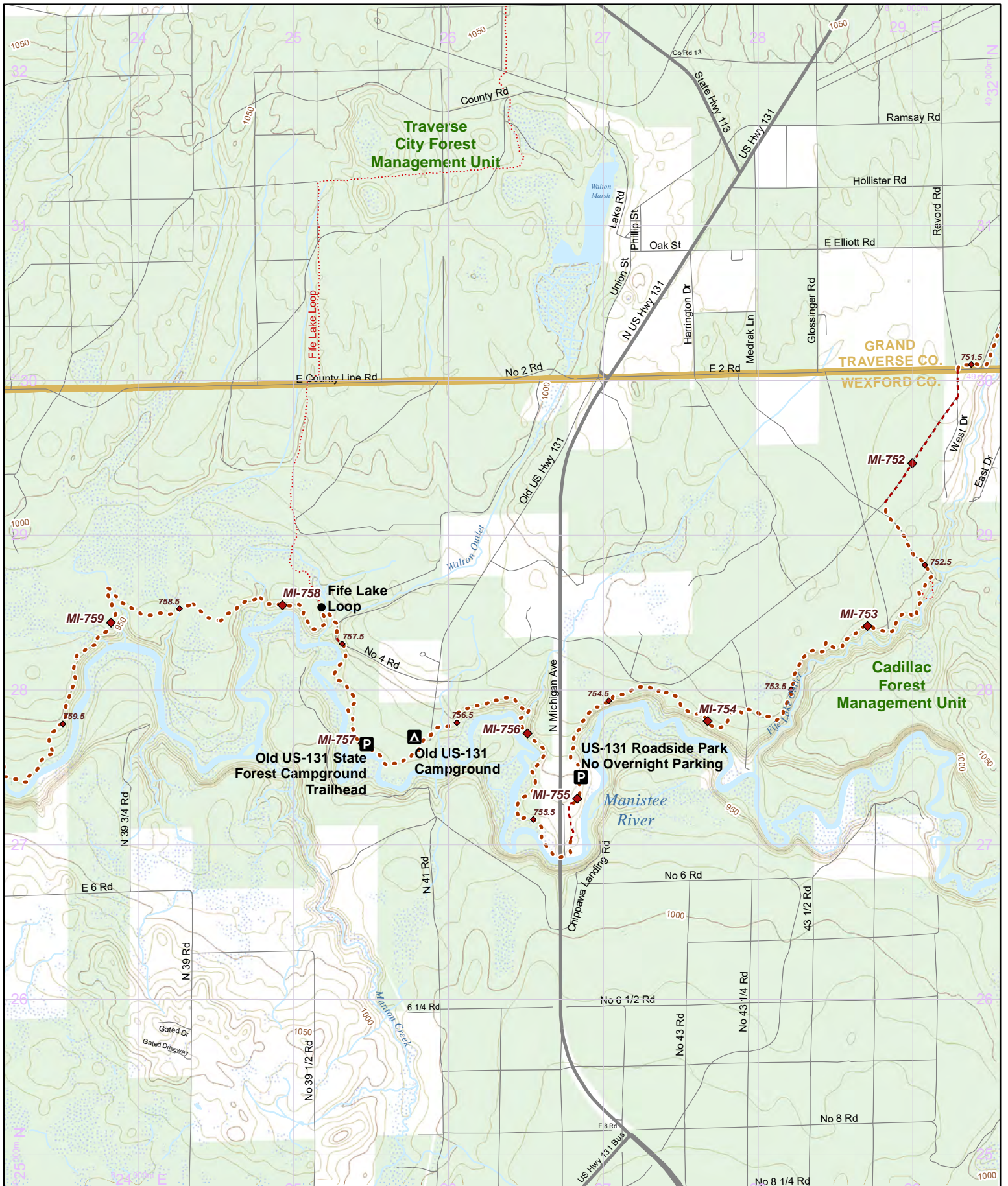
Warning: Reroutes will shift all of the mile points in a state. Make sure everyone in your group has the most recent maps and information by visiting: northcountrytrail.org

Update Version - 03/29/2024

Use this map on your mobile device w/ the "PDFMaps" app from Avenza - <http://avenza.com/pdf-maps>
To add this map at no cost from the Avenza Store, visit: <https://northcountrytrail.org/the-trail/trail-map-and-downloads/> Under "Mobile Maps"



Hike it. Build it. Love it. Support it. Please support the mapping program with a gift today. Enjoy your complimentary North Country National Scenic Trail map download, and happy hiking!



- Parking
- Camping
- Point of Interest
- NCT
- On-Road
- Nearby Trail
- 10-foot Contour Interval
- Public Lands
- County Bndry.
- Wetlands

North Country National Scenic Trail


Michigan Section Maps
MI-120

Grand Traverse Chapter Region

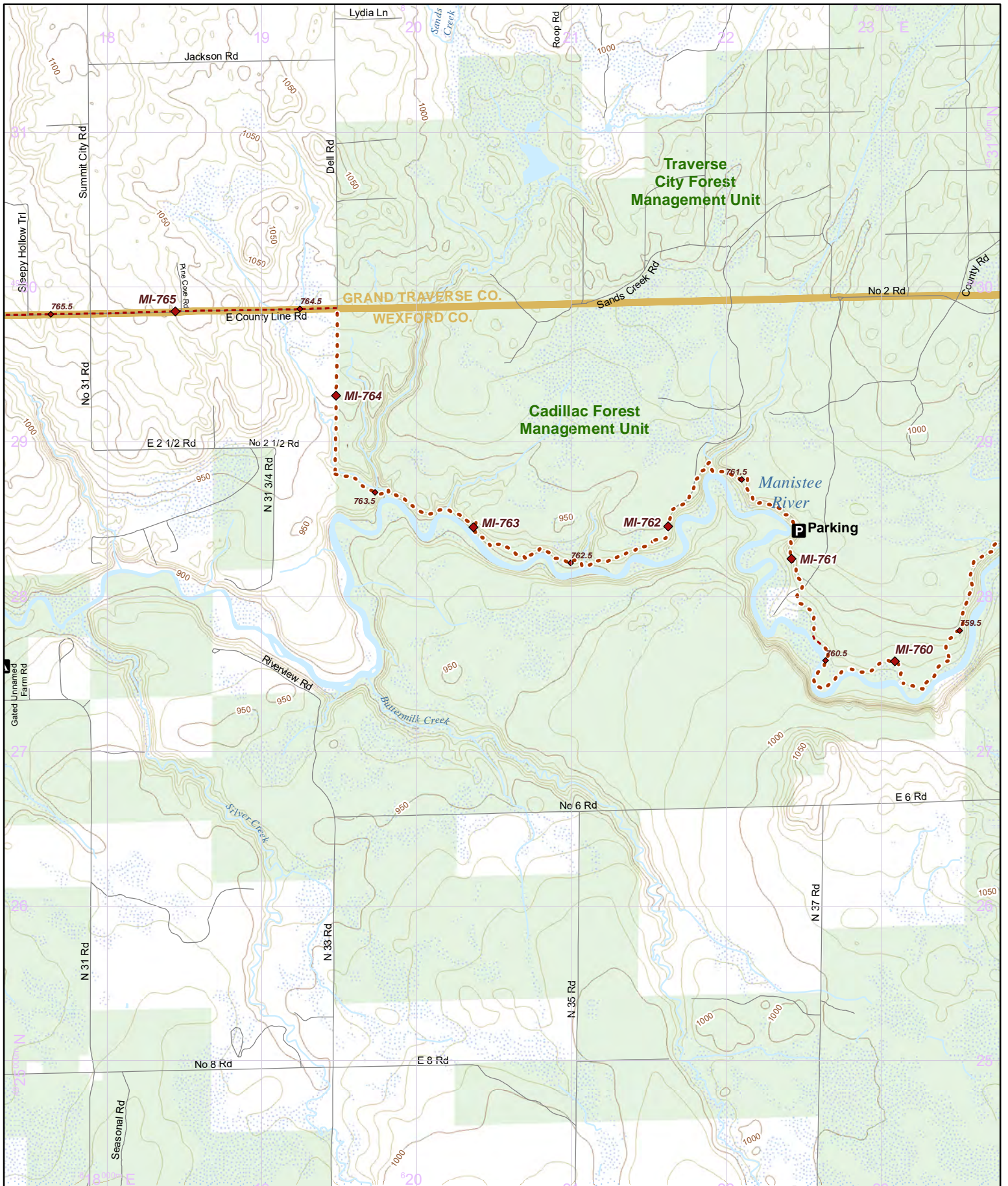
Warning: Reroutes will shift all of the mile points in a state. Make sure everyone in your group has the most recent maps and information by visiting: northcountrytrail.org

Update Version - 03/29/2024

Use this map on your mobile device w/ the "PDFMaps" app from Avenza - <http://avenza.com/pdf-maps>
To add this map at no cost from the Avenza Store, visit: <https://northcountrytrail.org/the-trail/trail-map-and-downloads/>
Under "Mobile Maps"



Hike it. Build it. Love it. Support it. Please support the mapping program with a gift today. Enjoy your complimentary North Country National Scenic Trail map download, and happy hiking!



- Parking
- Camping
- Point of Interest
- NCT
- On-Road
- 1/2 mile
- Nearby Trail
- 10-foot Contour Interval
- Public Lands
- County Bndry.
- Wetlands


North Country National Scenic Trail

Michigan Section Maps
MI-121

Grand Traverse Chapter Region

Warning: Reroutes will shift all of the mile points in a state. Make sure everyone in your group has the most recent maps and information by visiting: northcountrytrail.org
Update Version - 03/29/2024

Use this map on your mobile device w/ the "PDFMaps" app from Avenza - <http://avenza.com/pdf-maps>
To add this map at no cost from the Avenza Store, visit: <https://northcountrytrail.org/the-trail/trail-map-and-downloads/>
Under "Mobile Maps"



Hike it. Build it. Love it. Support it. Please support the mapping program with a gift today. Enjoy your complimentary North Country National Scenic Trail map download, and happy hiking!

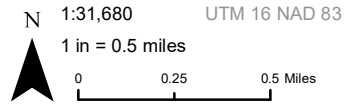


- Parking
- Camping
- Point of Interest
- NCT
- On-Road
- 1/2 mile
- Nearby Trail
- 10-foot Contour Interval
- Public Lands
- County Bndry.
- Wetlands

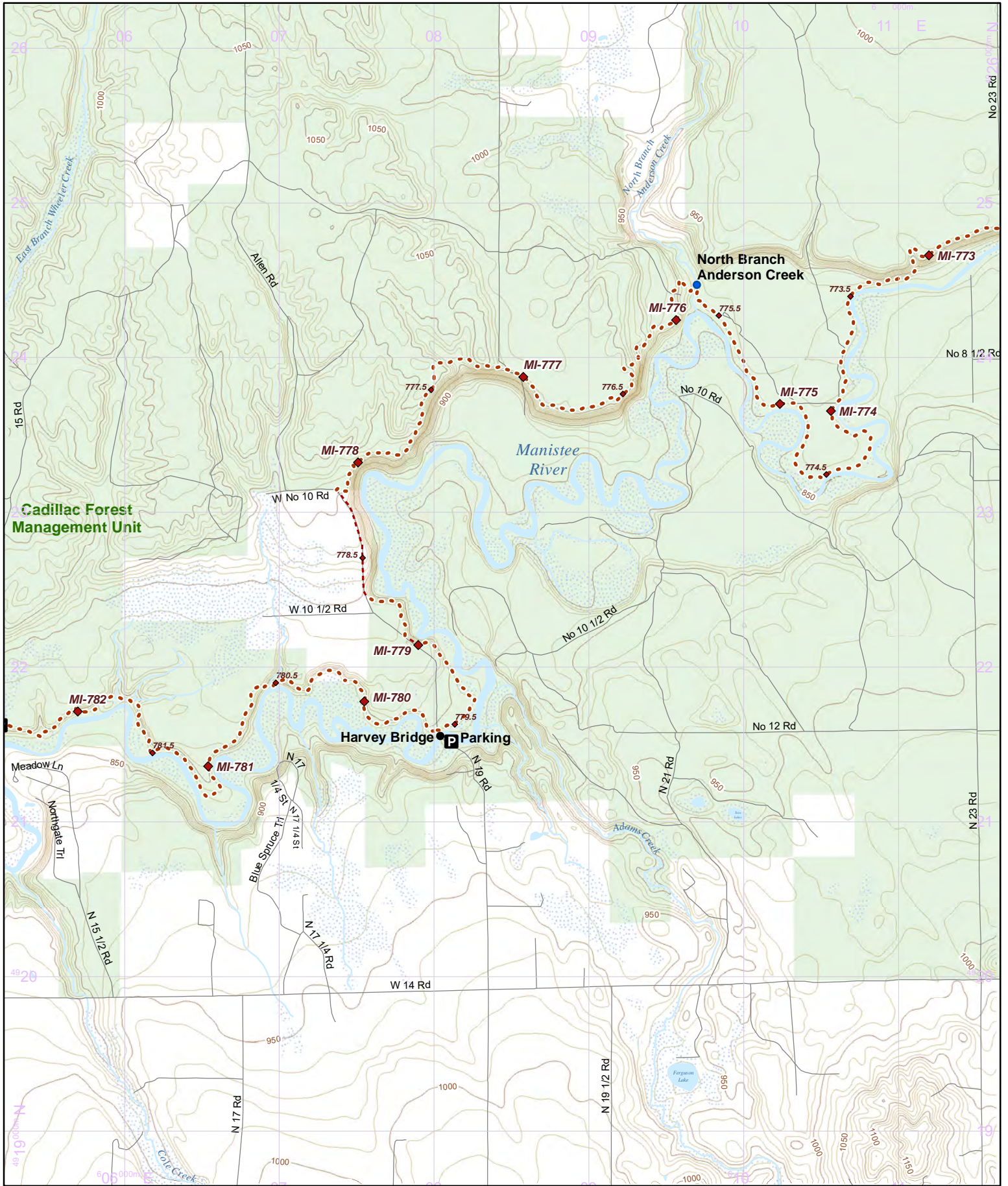
North Country National Scenic Trail
Michigan Section Maps
MI-122
Grand Traverse Chapter Region

Warning: Reroutes will shift all of the mile points in a state. Make sure everyone in your group has the most recent maps and information by visiting: northcountrytrail.org
Update Version - 03/29/2024

Use this map on your mobile device w/ the "PDFMaps" app from Avenza - <http://avenza.com/pdf-maps>
To add this map at no cost from the Avenza Store, visit: <https://northcountrytrail.org/the-trail/trail-map-and-downloads/>
Under "Mobile Maps"



Hike it. Build it. Love it. Support it. Please support the mapping program with a gift today. Enjoy your complimentary North Country National Scenic Trail map download, and happy hiking!



- Parking
- Camping
- Point of Interest
- NCT
- On-Road
- 1/2 mile
- Nearby Trail
- 10-foot Contour Interval
- Public Lands
- County Bndry.
- Wetlands

North Country National Scenic Trail


Michigan Section Maps
MI-123

Grand Traverse Chapter Region

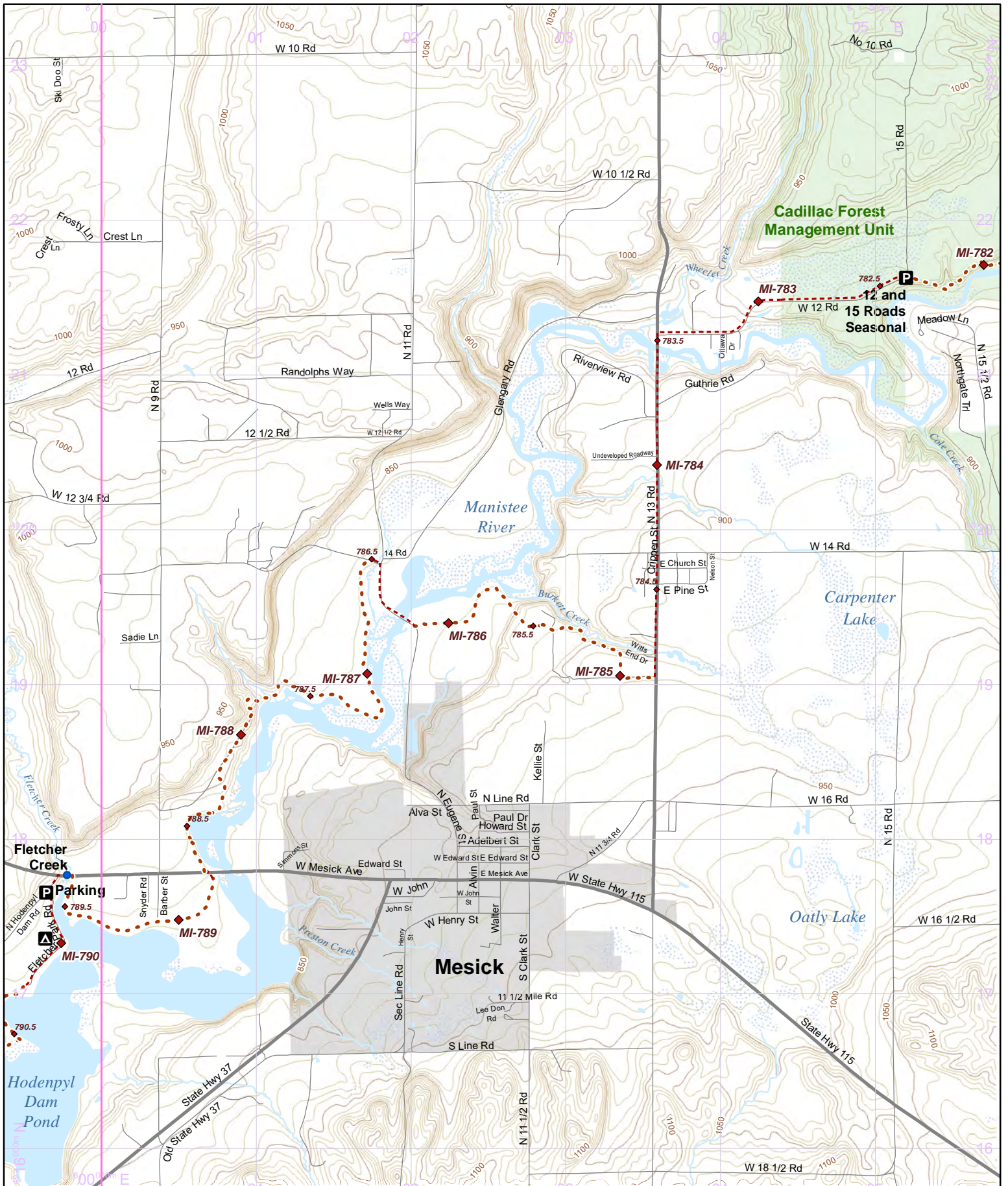
Warning: Reroutes will shift all of the mile points in a state. Make sure everyone in your group has the most recent maps and information by visiting: northcountrytrail.org

Update Version - 03/29/2024

Use this map on your mobile device w/ the "PDFMaps" app from Avenza - <http://avenza.com/pdf-maps>
To add this map at no cost from the Avenza Store, visit: <https://northcountrytrail.org/the-trail/trail-map-and-downloads/>
Under "Mobile Maps"



Hike it. Build it. Love it. Support it. Please support the mapping program with a gift today. Enjoy your complimentary North Country National Scenic Trail map download, and happy hiking!



- Parking
- Camping
- Point of Interest
- NCT
- On-Road
- 1/2 mile
- Nearby Trail
- 10-foot Contour Interval
- Public Lands
- County Bndry.
- Wetlands

North Country National Scenic Trail


Michigan Section Maps
MI-124

Grand Traverse Chapter Region

Warning: Reroutes will shift all of the mile points in a state. Make sure everyone in your group has the most recent maps and information by visiting: northcountrytrail.org

Update Version - 03/29/2024

Use this map on your mobile device w/ the "PDFMaps" app from Avenza - <http://avenza.com/pdf-maps>
To add this map at no cost from the Avenza Store, visit: <https://northcountrytrail.org/the-trail/trail-map-and-downloads/> Under "Mobile Maps"



Hike it. Build it. Love it. Support it. Please support the mapping program with a gift today. Enjoy your complimentary North Country National Scenic Trail map download, and happy hiking!



- Parking
- Camping
- Point of Interest
- NCT
- On-Road
- 1/2 mile
- Nearby Trail
- 10-foot Contour Interval
- Public Lands
- County Bndry.
- Wetlands

North Country National Scenic Trail

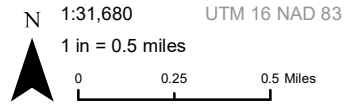
Michigan Section Maps
MI-125

Grand Traverse Chapter Region

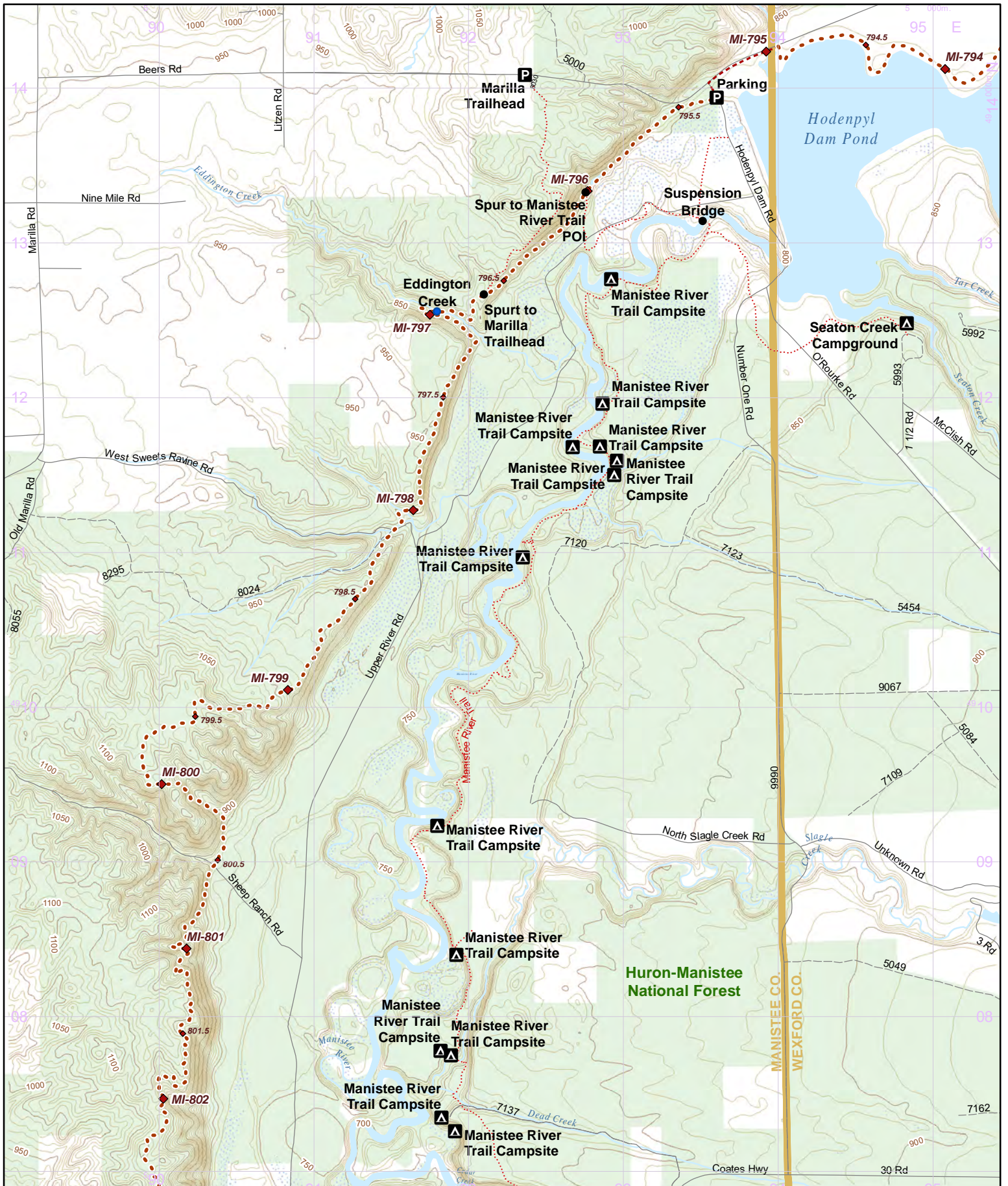
Warning: Reroutes will shift all of the mile points in a state. Make sure everyone in your group has the most recent maps and information by visiting: northcountrytrail.org

Update Version - 03/29/2024

Use this map on your mobile device w/ the "PDFMaps" app from Avenza - <http://avenza.com/pdf-maps>
To add this map at no cost from the Avenza Store, visit: <https://northcountrytrail.org/the-trail/trail-map-and-downloads/> Under "Mobile Maps"



Hike it. Build it. Love it. Support it. Please support the mapping program with a gift today. Enjoy your complimentary North Country National Scenic Trail map download, and happy hiking!



- Parking
- Camping
- Point of Interest
- NCT
- On-Road
- 1/2 mile
- Nearby Trail
- 10-foot Contour Interval
- Public Lands
- County Bndry.
- Wetlands

North Country National Scenic Trail

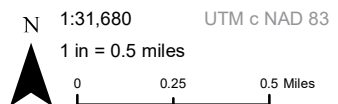
Michigan Section Maps
MI-126

Spirit of the Woods Chapter Region

Warning: Reroutes will shift all of the mile points in a state. Make sure everyone in your group has the most recent maps and information by visiting: northcountrytrail.org

Update Version - 03/29/2024

Use this map on your mobile device w/ the "PDFMaps" app from Avenza - <http://avenza.com/pdf-maps>
To add this map at no cost from the Avenza Store, visit: <https://northcountrytrail.org/the-trail/trail-map-and-downloads/>
Under "Mobile Maps"



Hike it. Build it. Love it. Support it. Please support the mapping program with a gift today. Enjoy your complimentary North Country National Scenic Trail map download, and happy hiking!



- Parking
- Camping
- Point of Interest
- NCT
- On-Road
- 1/2 mile
- Nearby Trail
- 10-foot Contour Interval
- Public Lands
- County Bndry.
- Wetlands

North Country National Scenic Trail

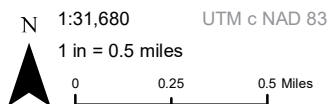
Michigan Section Maps
MI-127

Spirit of the Woods Chapter Region

Warning: Reroutes will shift all of the mile points in a state. Make sure everyone in your group has the most recent maps and information by visiting: northcountrytrail.org

Update Version - 03/29/2024

Use this map on your mobile device w/ the "PDFMaps" app from Avenza - <http://avenza.com/pdf-maps>
To add this map at no cost from the Avenza Store, visit: <https://northcountrytrail.org/the-trail/trail-map-and-downloads/>
Under "Mobile Maps"



Hike it. Build it. Love it. Support it. Please support the mapping program with a gift today. Enjoy your complimentary North Country National Scenic Trail map download, and happy hiking!



- Parking
- Camping
- Point of Interest
- NCT
- On-Road
- 1/2 mile
- Nearby Trail
- 10-foot Contour Interval
- Public Lands
- County Bndry.
- Wetlands

North Country National Scenic Trail

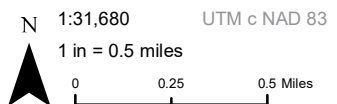
Michigan Section Maps
MI-128

Spirit of the Woods Chapter Region

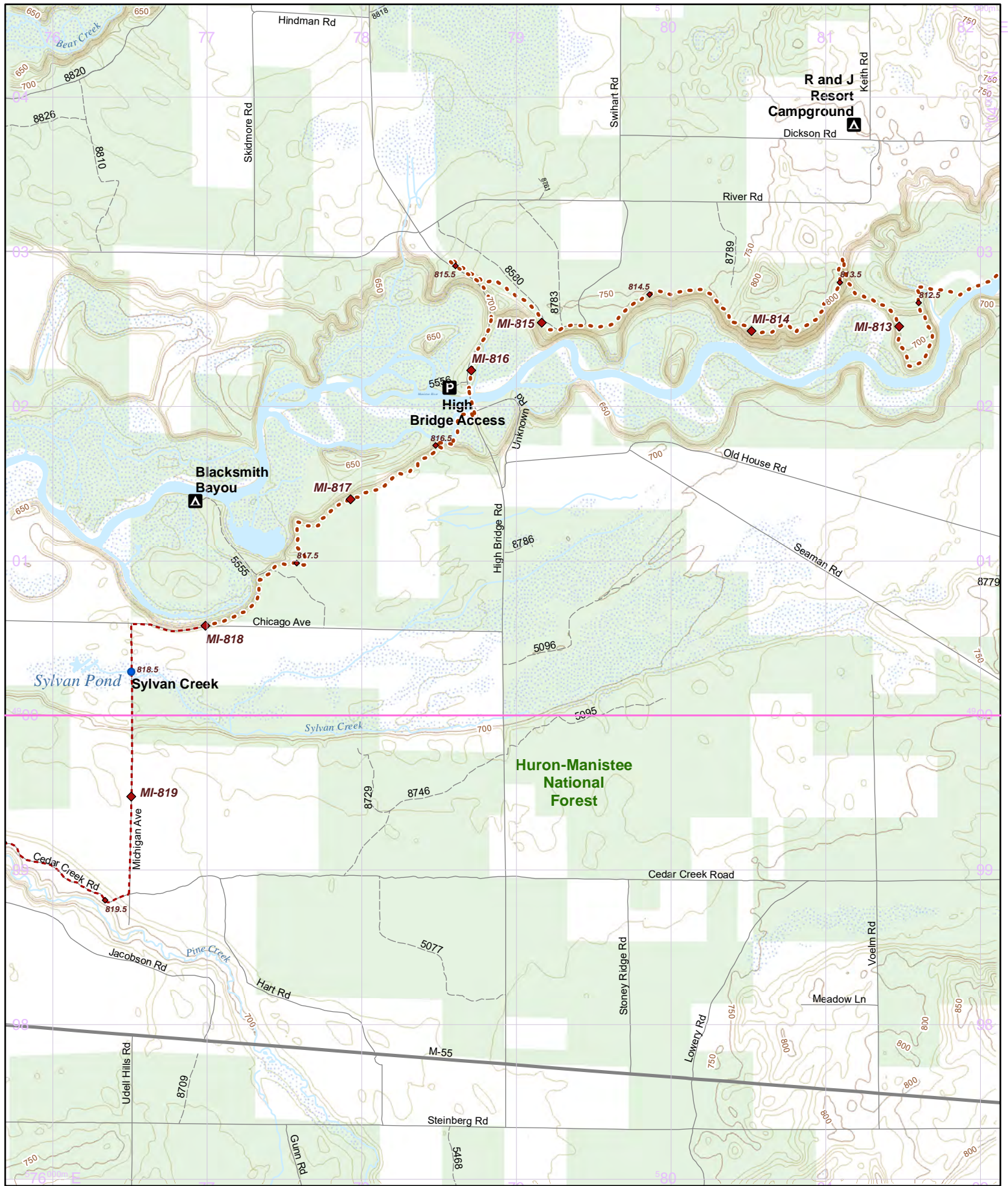
Warning: Reroutes will shift all of the mile points in a state. Make sure everyone in your group has the most recent maps and information by visiting: northcountrytrail.org

Update Version - 03/29/2024

Use this map on your mobile device w/ the "PDFMaps" app from Avenza - <http://avenza.com/pdf-maps>
To add this map at no cost from the Avenza Store, visit: <https://northcountrytrail.org/the-trail/trail-map-and-downloads/>
Under "Mobile Maps"



Hike it. Build it. Love it. Support it. Please support the mapping program with a gift today. Enjoy your complimentary North Country National Scenic Trail map download, and happy hiking!



- Parking
- Camping
- Point of Interest
- NCT
- On-Road
- 1/2 mile Points
- Nearby Trail
- 10-foot Contour Interval
- Public Lands
- County Bndry.
- Wetlands

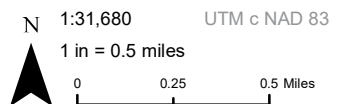
North Country National Scenic Trail

Michigan Section Maps
MI-129

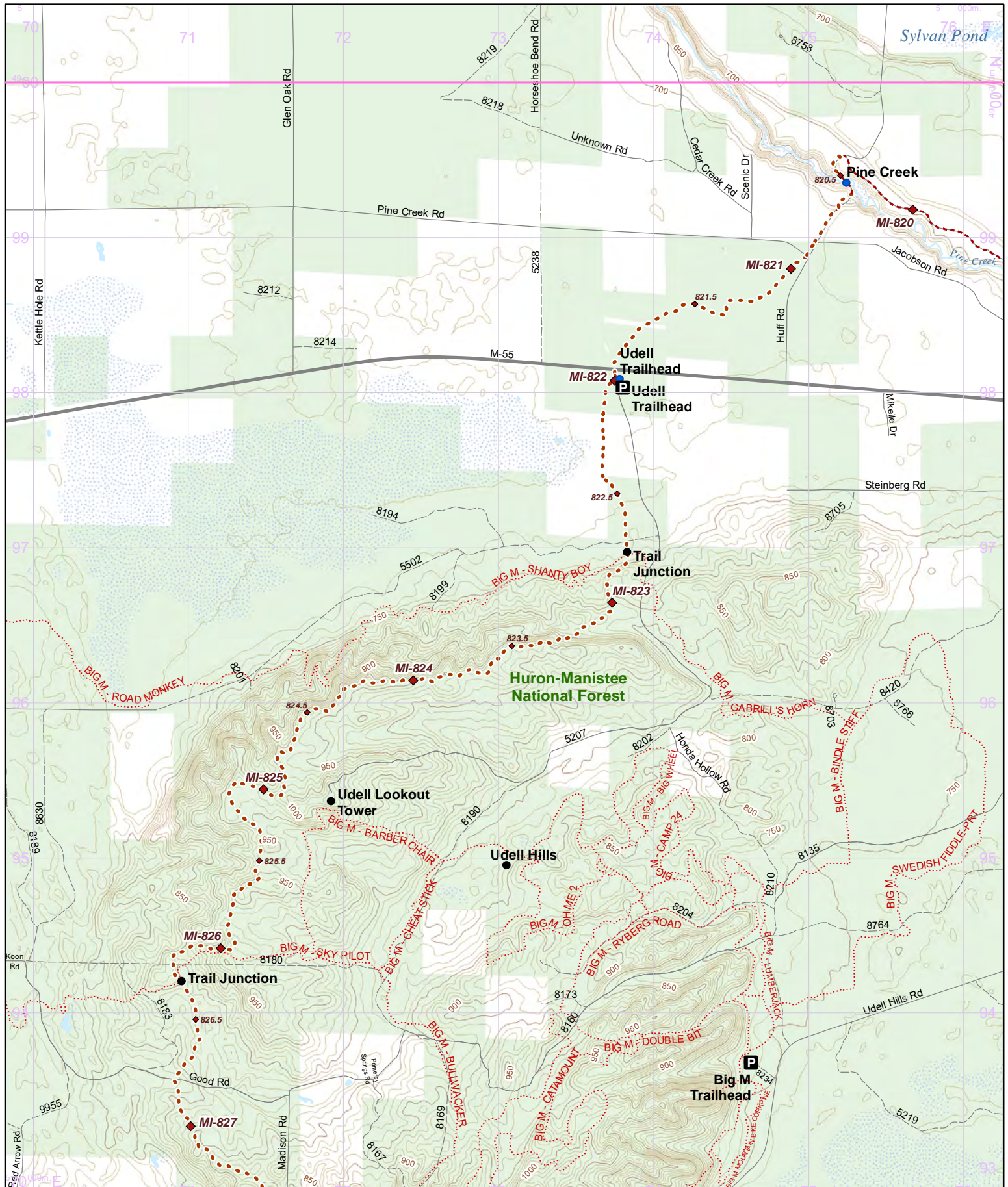
Spirit of the Woods Chapter Region

Warning: Reroutes will shift all of the mile points in a state. Make sure everyone in your group has the most recent maps and information by visiting: northcountrytrail.org
Update Version - 03/29/2024

Use this map on your mobile device w/ the "PDFMaps" app from Avenza - <http://avenza.com/pdf-maps>
To add this map at no cost from the Avenza Store, visit: <https://northcountrytrail.org/the-trail/trail-map-and-downloads/>
Under "Mobile Maps"



Hike it. Build it. Love it. Support it. Please support the mapping program with a gift today. Enjoy your complimentary North Country National Scenic Trail map download, and happy hiking!



- Parking
- Camping
- Point of Interest
- NCT
- On-Road
- 1/2 mile
- Nearby Trail
- 10-foot Contour Interval
- Public Lands
- County Bndry.
- Wetlands

North Country National Scenic Trail

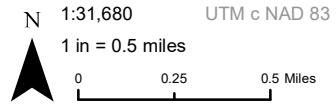
Michigan Section Maps
MI-130

Spirit of the Woods Chapter Region

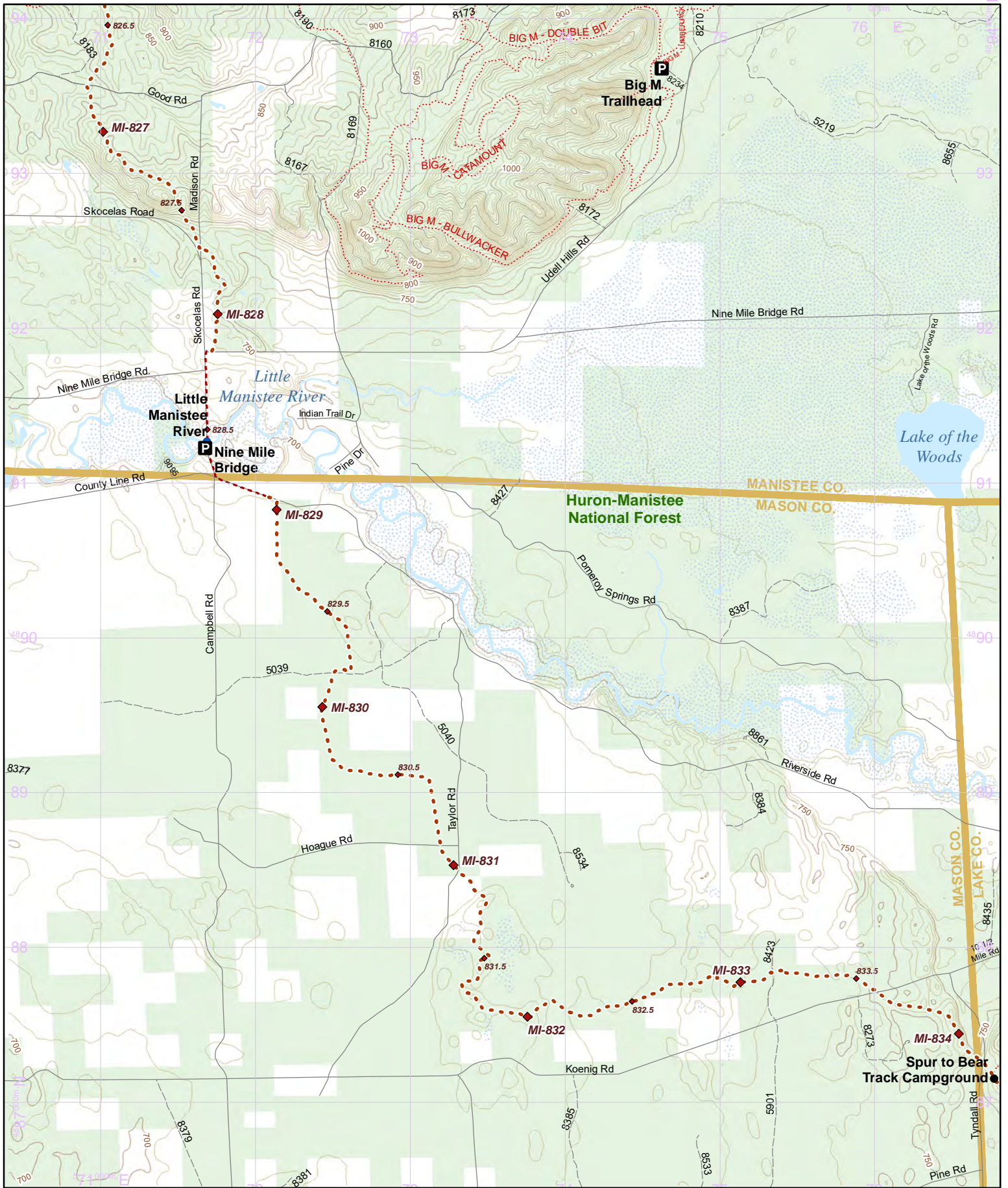
Warning: Reroutes will shift all of the mile points in a state. Make sure everyone in your group has the most recent maps and information by visiting: northcountrytrail.org

Update Version - 03/29/2024

Use this map on your mobile device w/ the "PDFMaps" app from Avenza - <http://avenza.com/pdf-maps>
To add this map at no cost from the Avenza Store, visit: <https://northcountrytrail.org/the-trail/trail-map-and-downloads/> Under "Mobile Maps"



Hike it. Build it. Love it. Support it. Please support the mapping program with a gift today. Enjoy your complimentary North Country National Scenic Trail map download, and happy hiking!



- Parking
- Camping
- Point of Interest
- NCT
- On-Road
- 1/2 mile Points
- Nearby Trail
- 10-foot Contour Interval
- Public Lands
- County Bndry.
- Wetlands

North Country National Scenic Trail

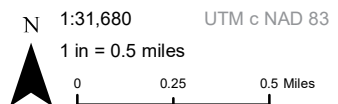
Michigan Section Maps
MI-131

Spirit of the Woods Chapter Region

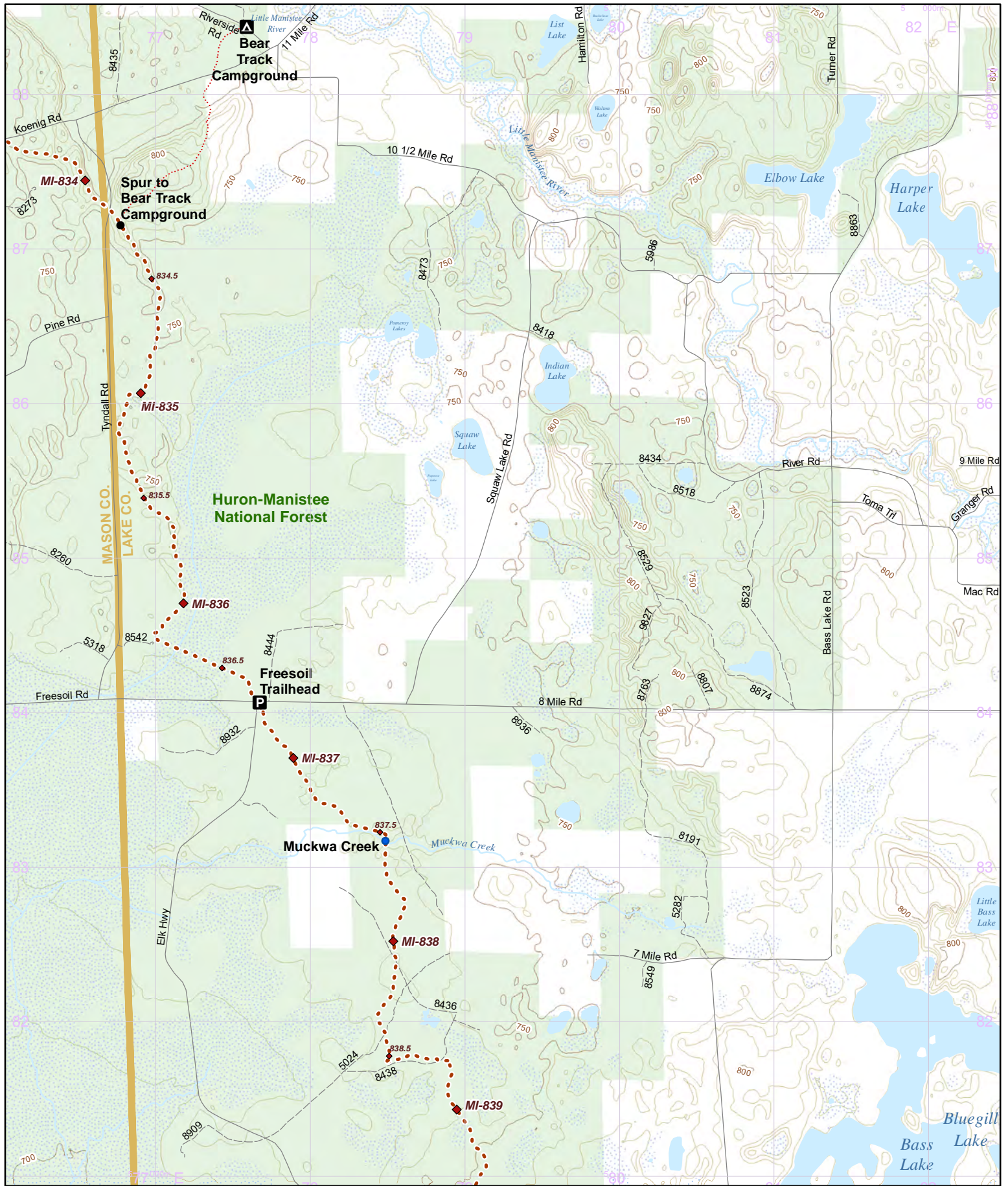
Warning: Reroutes will shift all of the mile points in a state. Make sure everyone in your group has the most recent maps and information by visiting: northcountrytrail.org

Update Version - 03/29/2024

Use this map on your mobile device w/ the "PDFMaps" app from Avenza - <http://avenza.com/pdf-maps>
To add this map at no cost from the Avenza Store, visit: <https://northcountrytrail.org/the-trail/trail-map-and-downloads/>
Under "Mobile Maps"



Hike it. Build it. Love it. Support it. Please support the mapping program with a gift today. Enjoy your complimentary North Country National Scenic Trail map download, and happy hiking!



- Parking
- Camping
- Point of Interest
- NCT
- On-Road
- 1/2 mile
- Nearby Trail
- 10-foot Contour Interval
- Public Lands
- County Bndry.
- Wetlands

North Country National Scenic Trail

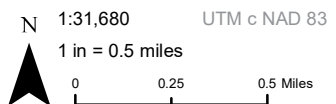
Michigan Section Maps
MI-132

Spirit of the Woods Chapter Region

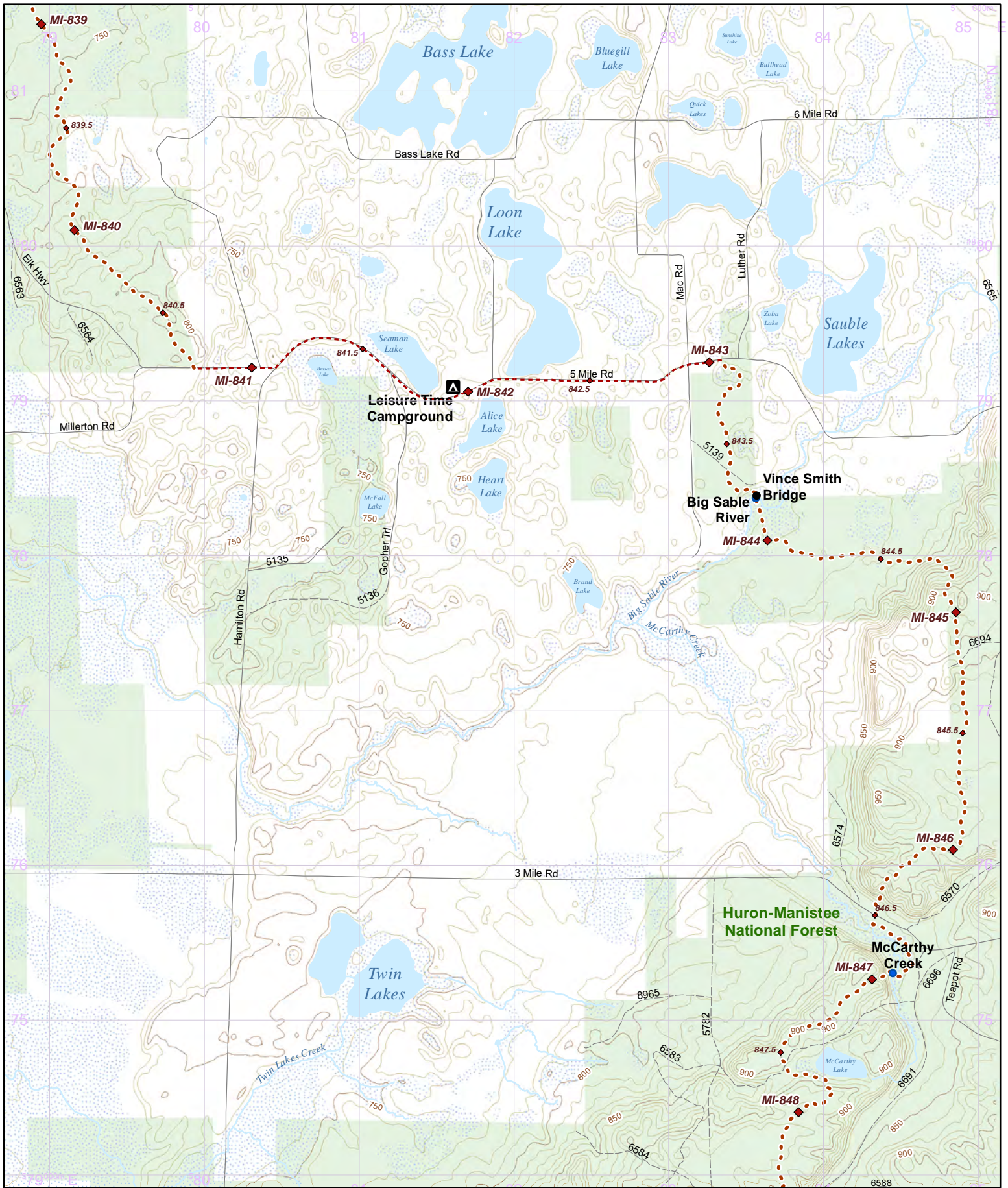
Warning: Reroutes will shift all of the mile points in a state. Make sure everyone in your group has the most recent maps and information by visiting: northcountrytrail.org

Update Version - 03/29/2024

Use this map on your mobile device w/ the "PDFMaps" app from Avenza - <http://avenza.com/pdf-maps>
To add this map at no cost from the Avenza Store, visit: <https://northcountrytrail.org/the-trail/trail-map-and-downloads/> Under "Mobile Maps"



Hike it. Build it. Love it. Support it. Please support the mapping program with a gift today. Enjoy your complimentary North Country National Scenic Trail map download, and happy hiking!



- Parking
- Camping
- Point of Interest
- NCT
- On-Road
- 1/2 mile Points
- Nearby Trail
- 10-foot Contour Interval
- Public Lands
- County Bndry.
- Wetlands

North Country National Scenic Trail

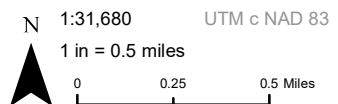
Michigan Section Maps
MI-133

Spirit of the Woods Chapter Region

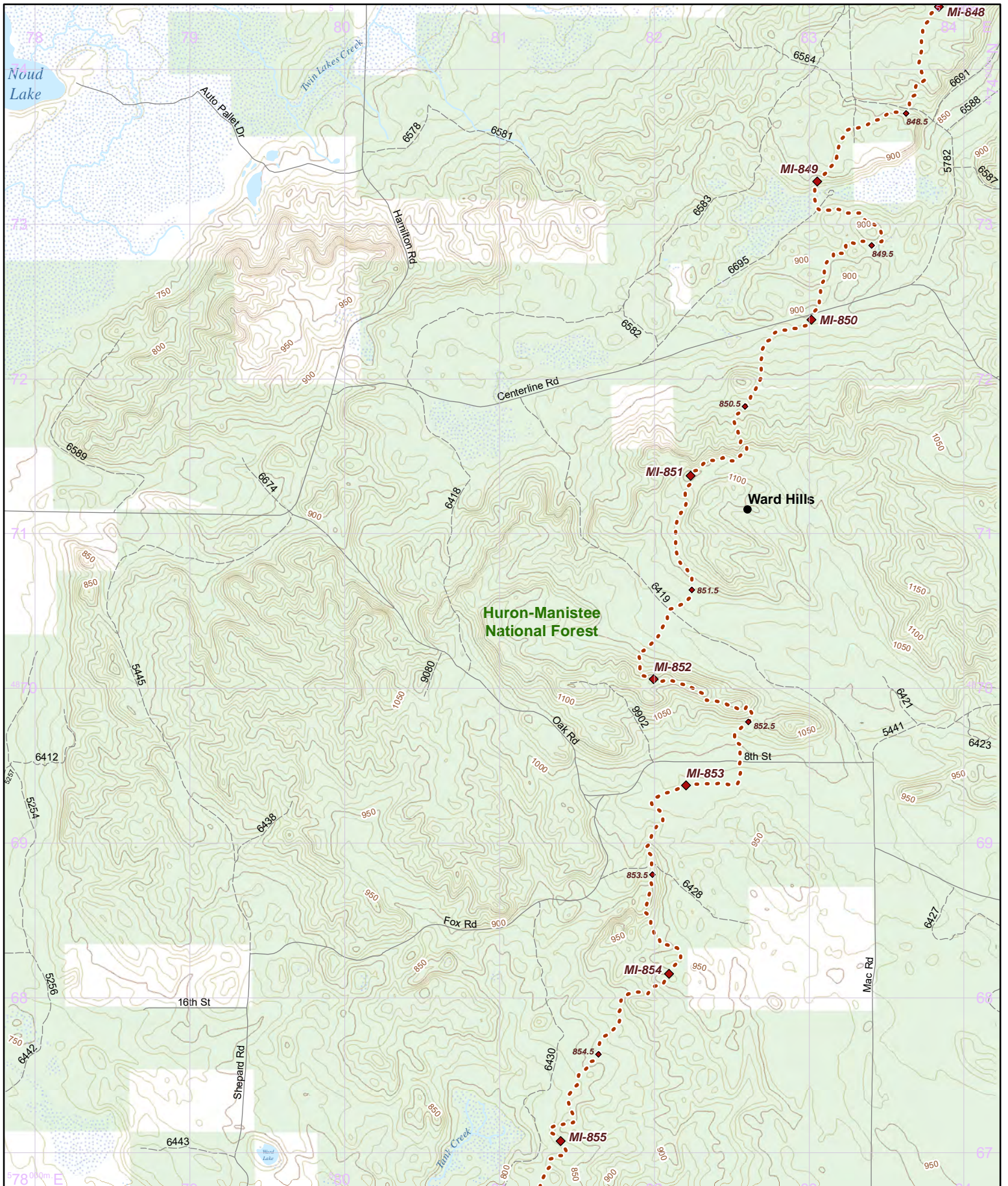
Warning: Reroutes will shift all of the mile points in a state. Make sure everyone in your group has the most recent maps and information by visiting: northcountrytrail.org

Update Version - 03/29/2024

Use this map on your mobile device w/ the "PDFMaps" app from Avenza - <http://avenza.com/pdf-maps>
To add this map at no cost from the Avenza Store, visit: <https://northcountrytrail.org/the-trail/trail-map-and-downloads/> Under "Mobile Maps"



Hike it. Build it. Love it. Support it. Please support the mapping program with a gift today. Enjoy your complimentary North Country National Scenic Trail map download, and happy hiking!



- Parking
- Camping
- Point of Interest
- NCT
- On-Road
- 1/2 mile Points
- Nearby Trail
- 10-foot Contour Interval
- Public Lands
- County Bndry.
- Wetlands

North Country National Scenic Trail

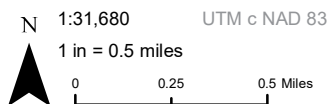
Michigan Section Maps
MI-134

Spirit of the Woods Chapter Region

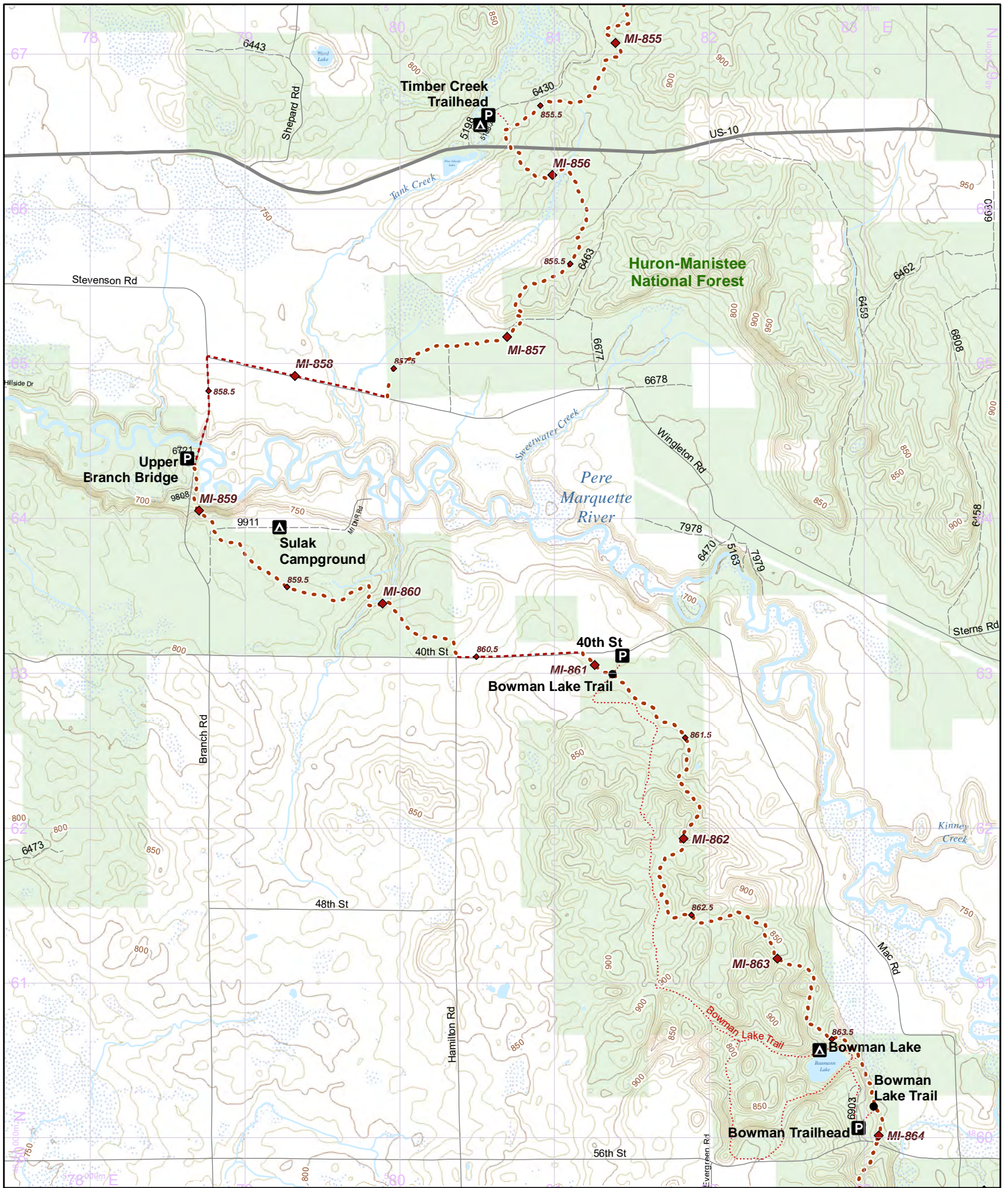
Warning: Reroutes will shift all of the mile points in a state. Make sure everyone in your group has the most recent maps and information by visiting: northcountrytrail.org

Update Version - 03/29/2024

Use this map on your mobile device w/ the "PDFMaps" app from Avenza - <http://avenza.com/pdf-maps>
To add this map at no cost from the Avenza Store, visit: <https://northcountrytrail.org/the-trail/trail-map-and-downloads/> Under "Mobile Maps"



Hike it. Build it. Love it. Support it. Please support the mapping program with a gift today. Enjoy your complimentary North Country National Scenic Trail map download, and happy hiking!



- Parking
- Camping
- Point of Interest
- NCT
- On-Road
- 1/2 mile Points
- Nearby Trail
- 10-foot Contour Interval
- Public Lands
- County Bndry.
- Wetlands

North Country National Scenic Trail

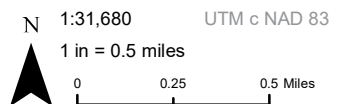
Michigan Section Maps
MI-135

Spirit of the Woods Chapter Region

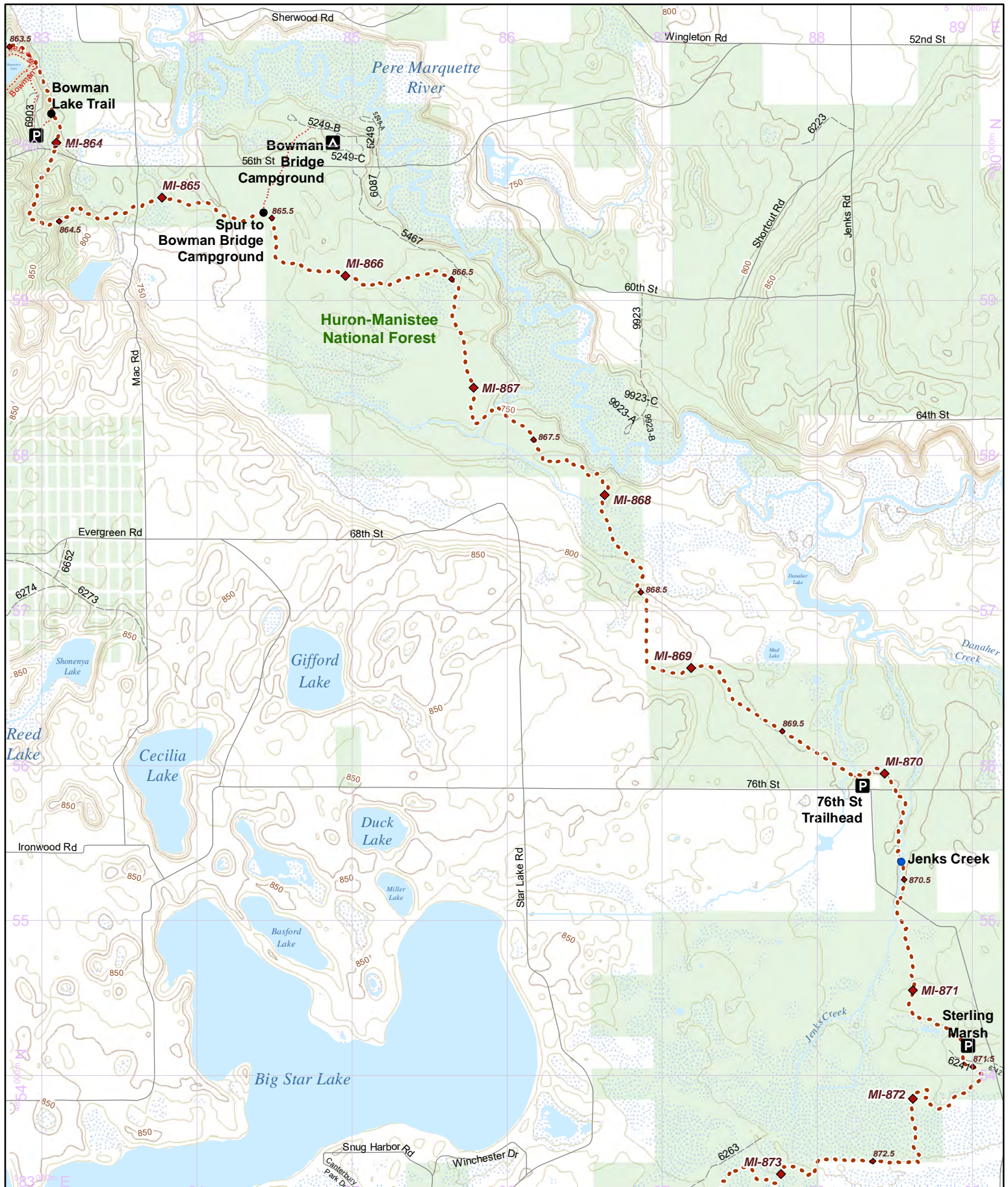
Warning: Reroutes will shift all of the mile points in a state. Make sure everyone in your group has the most recent maps and information by visiting: northcountrytrail.org

Update Version - 03/29/2024

Use this map on your mobile device w/ the "PDFMaps" app from Avenza - <http://avenza.com/pdf-maps>
To add this map at no cost from the Avenza Store, visit: <https://northcountrytrail.org/the-trail/trail-map-and-downloads/> Under "Mobile Maps"



Hike it. Build it. Love it. Support it. Please support the mapping program with a gift today. Enjoy your complimentary North Country National Scenic Trail map download, and happy hiking!



- Parking
- Camping
- Point of Interest
- NCT
- On-Road
- 1/2 mile
- Nearby Trail
- 10-foot Contour Interval
- Public Lands
- County Bndry.
- Wetlands

North Country National Scenic Trail

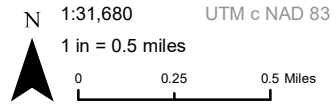
Michigan Section Maps
MI-136

Spirit of the Woods Chapter Region

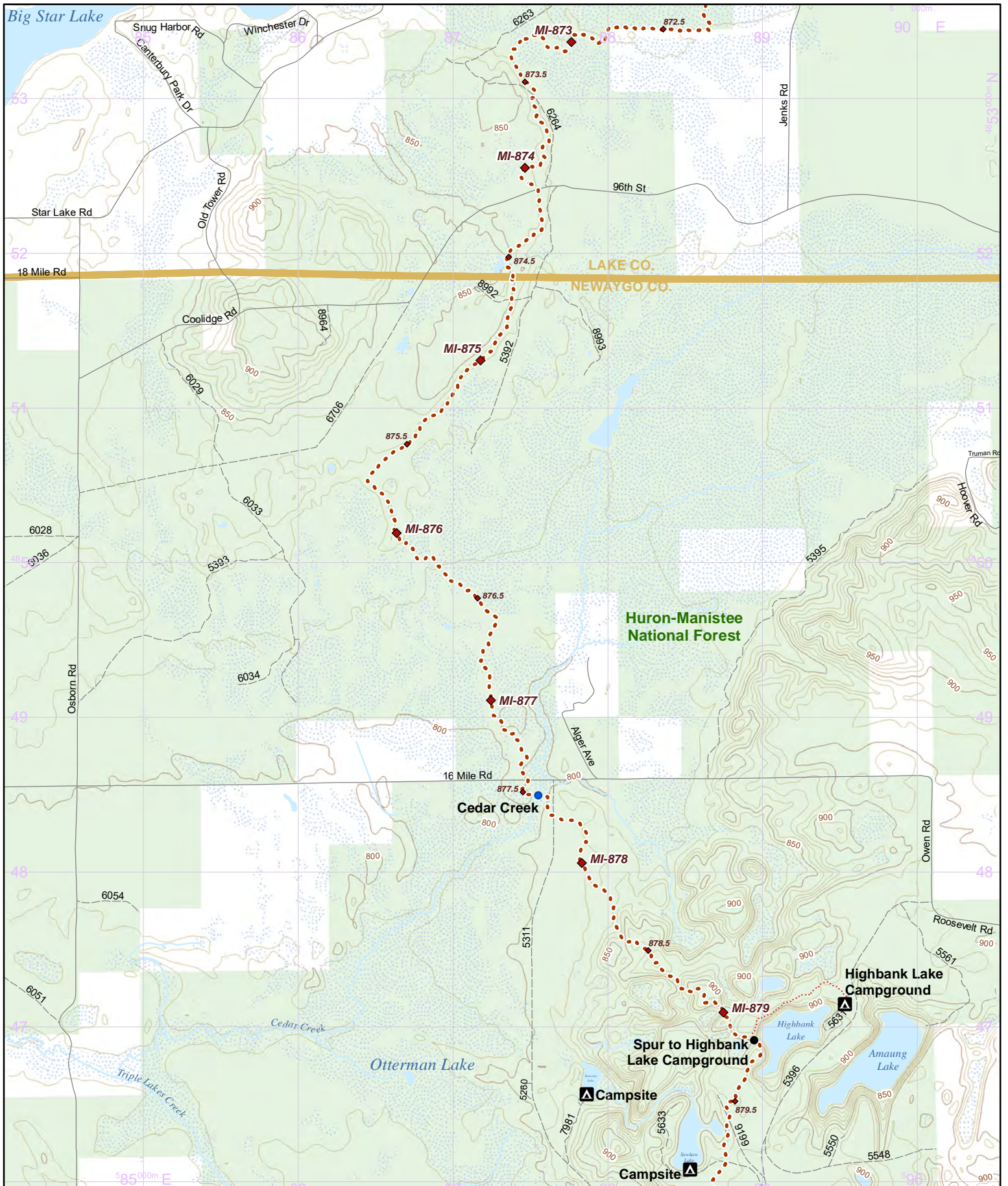
Warning: Reroutes will shift all of the mile points in a state. Make sure everyone in your group has the most recent maps and information by visiting: northcountrytrail.org

Update Version - 03/29/2024

Use this map on your mobile device w/ the "PDFMaps" app from Avenza - <http://avenza.com/pdf-maps>
To add this map at no cost from the Avenza Store, visit: <https://northcountrytrail.org/the-trail/trail-map-and-downloads/>
Under "Mobile Maps"



Hike it. Build it. Love it. Support it. Please support the mapping program with a gift today. Enjoy your complimentary North Country National Scenic Trail map download, and happy hiking!



- Parking
- Camping
- Point of Interest
- NCT
- On-Road
- 1/2 mile Points
- Nearby Trail
- 10-foot Contour Interval
- Public Lands
- County Bndry.
- Wetlands

North Country National Scenic Trail

Michigan Section Maps


MI-137

Western Michigan Chapter Region

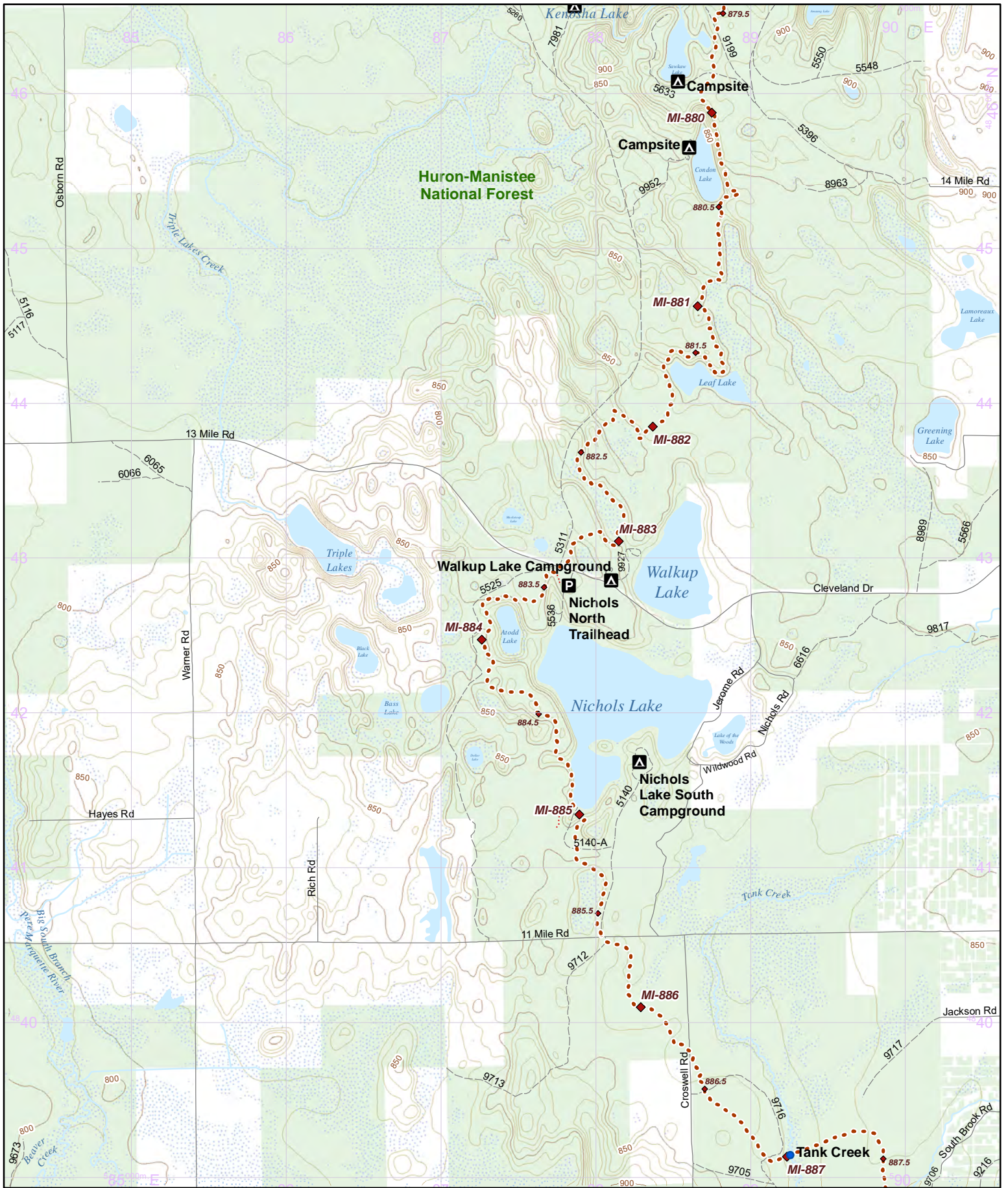
Warning: Reroutes will shift all of the mile points in a state. Make sure everyone in your group has the most recent maps and information by visiting: northcountrytrail.org

Update Version - 03/29/2024

Use this map on your mobile device w/ the "PDFMaps" app from Avenza - <http://avenza.com/pdf-maps>
 To add this map at no cost from the Avenza Store, visit: <https://northcountrytrail.org/the-trail/trail-map-and-downloads/>
 Under "Mobile Maps"



Hike it. Build it. Love it. Support it. Please support the mapping program with a gift today. Enjoy your complimentary North Country National Scenic Trail map download, and happy hiking!



- Parking
- Camping
- Point of Interest
- NCT
- On-Road
- 1/2 mile
- Nearby Trail
- 10-foot Contour Interval
- Public Lands
- County Bndry.
- Wetlands

North Country National Scenic Trail

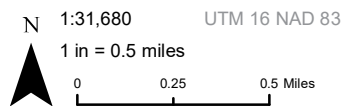
Michigan Section Maps
MI-138

Western Michigan Chapter Region

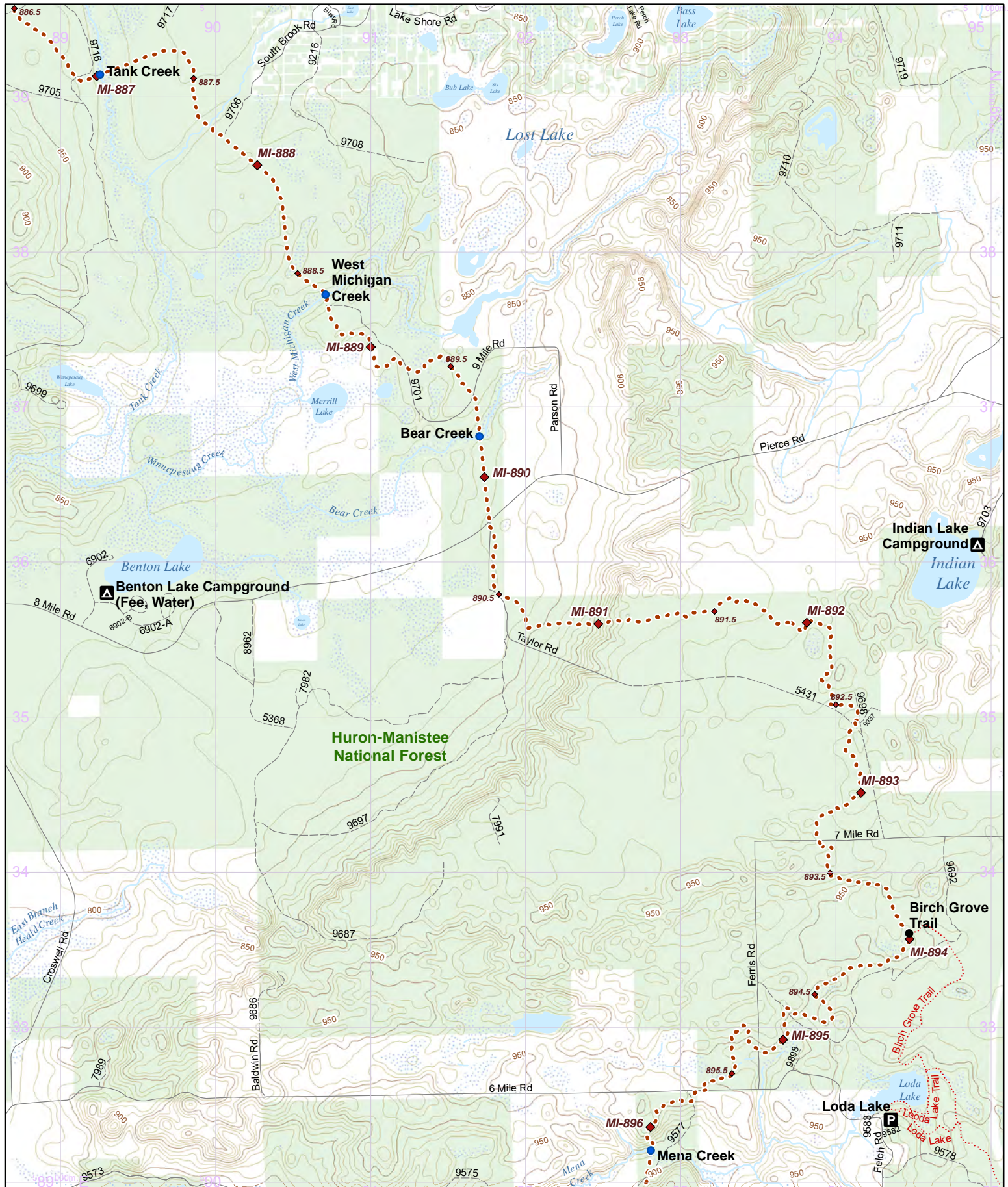
Warning: Reroutes will shift all of the mile points in a state. Make sure everyone in your group has the most recent maps and information by visiting: northcountrytrail.org

Update Version - 03/29/2024

Use this map on your mobile device w/ the "PDFMaps" app from Avenza - <http://avenza.com/pdf-maps>
To add this map at no cost from the Avenza Store, visit: <https://northcountrytrail.org/the-trail/trail-map-and-downloads/> Under "Mobile Maps"



Hike it. Build it. Love it. Support it. Please support the mapping program with a gift today. Enjoy your complimentary North Country National Scenic Trail map download, and happy hiking!



- Parking
- Camping
- Point of Interest
- NCT
- On-Road
- 1/2 mile Points
- Nearby Trail
- 10-foot Contour Interval
- Public Lands
- County Bndry.
- Wetlands

North Country National Scenic Trail

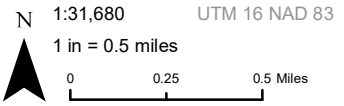
Michigan Section Maps
MI-139

Western Michigan Chapter Region

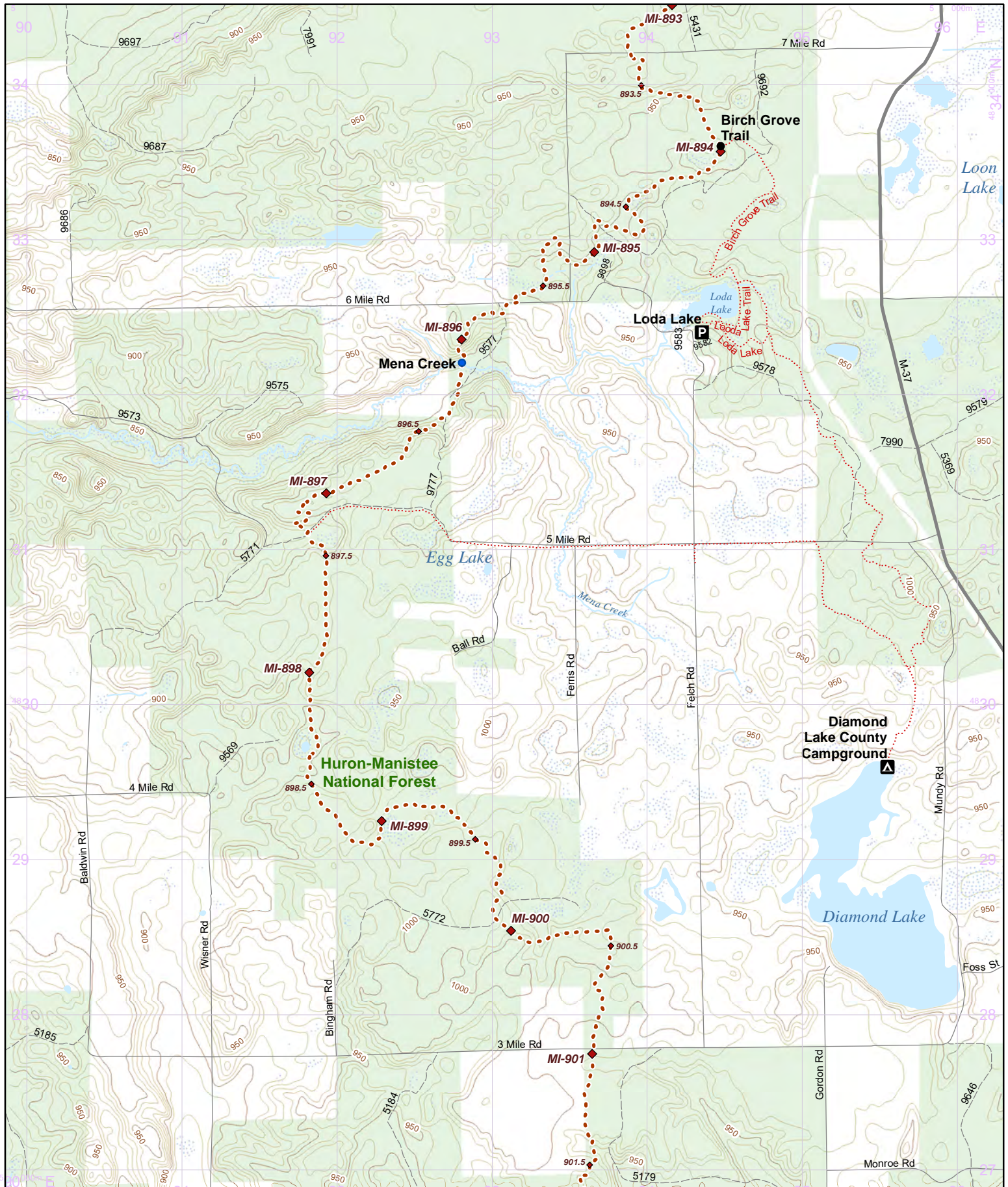
Warning: Reroutes will shift all of the mile points in a state. Make sure everyone in your group has the most recent maps and information by visiting: northcountrytrail.org

Update Version - 03/29/2024

Use this map on your mobile device w/ the "PDFMaps" app from Avenza - <http://avenza.com/pdf-maps>
To add this map at no cost from the Avenza Store, visit: <https://northcountrytrail.org/the-trail/trail-map-and-downloads/>
Under "Mobile Maps"



Hike it. Build it. Love it. Support it. Please support the mapping program with a gift today. Enjoy your complimentary North Country National Scenic Trail map download, and happy hiking!



- Parking
- Camping
- Point of Interest
- NCT
- On-Road
- 1/2 mile
- Nearby Trail
- 10-foot Contour Interval
- Public Lands
- County Bndry.
- Wetlands

North Country National Scenic Trail

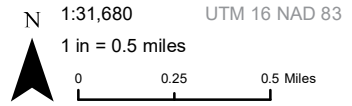
Michigan Section Maps
MI-140

Western Michigan Chapter Region

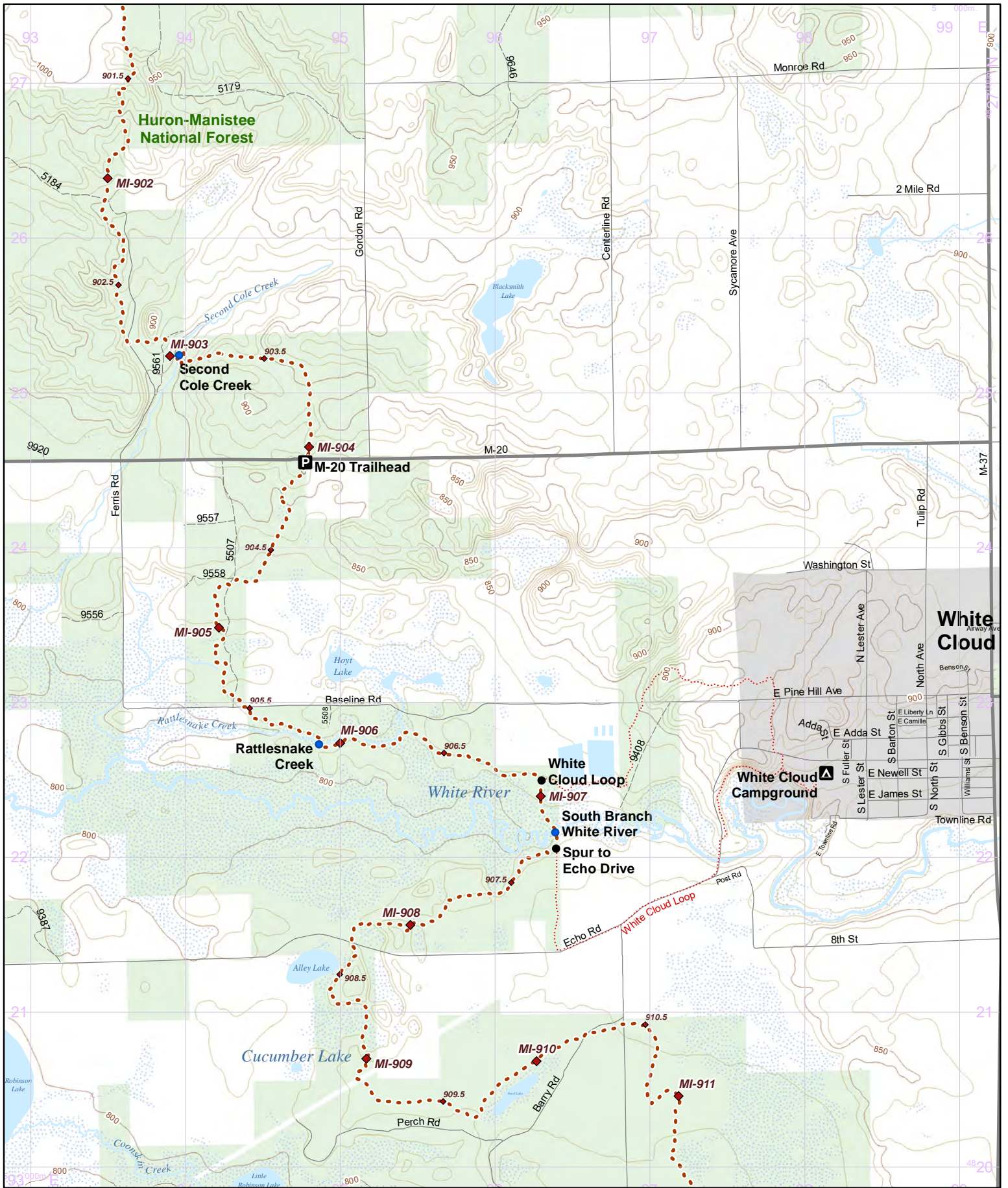
Warning: Reroutes will shift all of the mile points in a state. Make sure everyone in your group has the most recent maps and information by visiting: northcountrytrail.org

Update Version - 03/29/2024

Use this map on your mobile device w/ the "PDFMaps" app from Avenza - <http://avenza.com/pdf-maps>
To add this map at no cost from the Avenza Store, visit: <https://northcountrytrail.org/the-trail/trail-map-and-downloads/>
Under "Mobile Maps"



Hike it. Build it. Love it. Support it. Please support the mapping program with a gift today. Enjoy your complimentary North Country National Scenic Trail map download, and happy hiking!



- Parking
- Camping
- Point of Interest
- NCT
- On-Road
- 1/2 mile
- Nearby Trail
- 10-foot Contour Interval
- Public Lands
- County Bndry.
- Wetlands

North Country National Scenic Trail


Michigan Section Maps
MI-141

Western Michigan Chapter Region

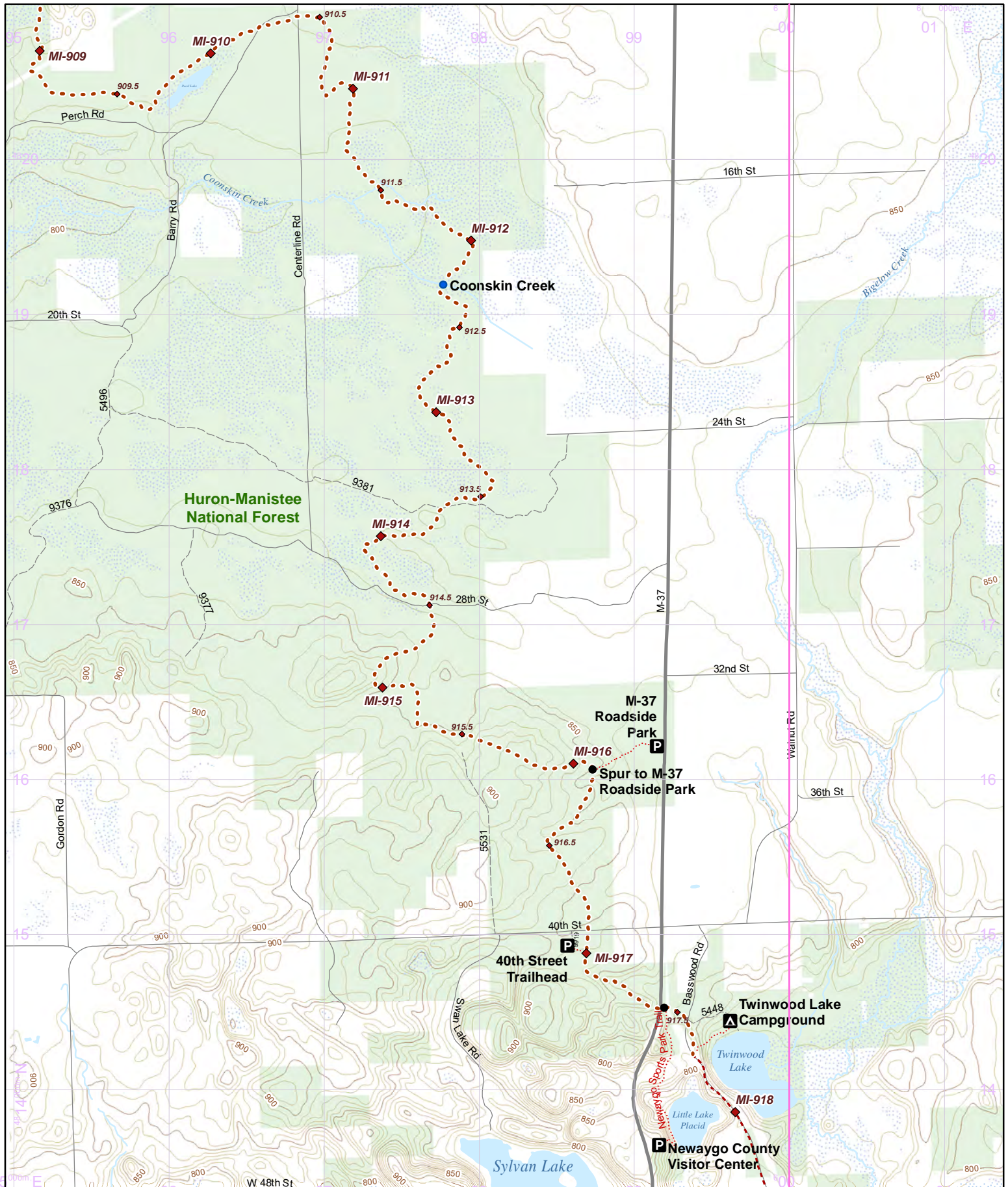
Warning: Reroutes will shift all of the mile points in a state. Make sure everyone in your group has the most recent maps and information by visiting: northcountrytrail.org

Update Version - 03/29/2024

Use this map on your mobile device w/ the "PDFMaps" app from Avenza - <http://avenza.com/pdf-maps>
To add this map at no cost from the Avenza Store, visit: <https://northcountrytrail.org/the-trail/trail-map-and-downloads/>
Under "Mobile Maps"



Hike it. Build it. Love it. Support it. Please support the mapping program with a gift today. Enjoy your complimentary North Country National Scenic Trail map download, and happy hiking!



- Parking
- Camping
- Point of Interest
- NCT
- On-Road
- 1/2 mile Points
- Nearby Trail
- 10-foot Contour Interval
- Public Lands
- County Bndry.
- Wetlands

North Country National Scenic Trail

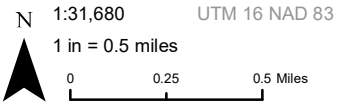
Michigan Section Maps
MI-142

Western Michigan Chapter Region

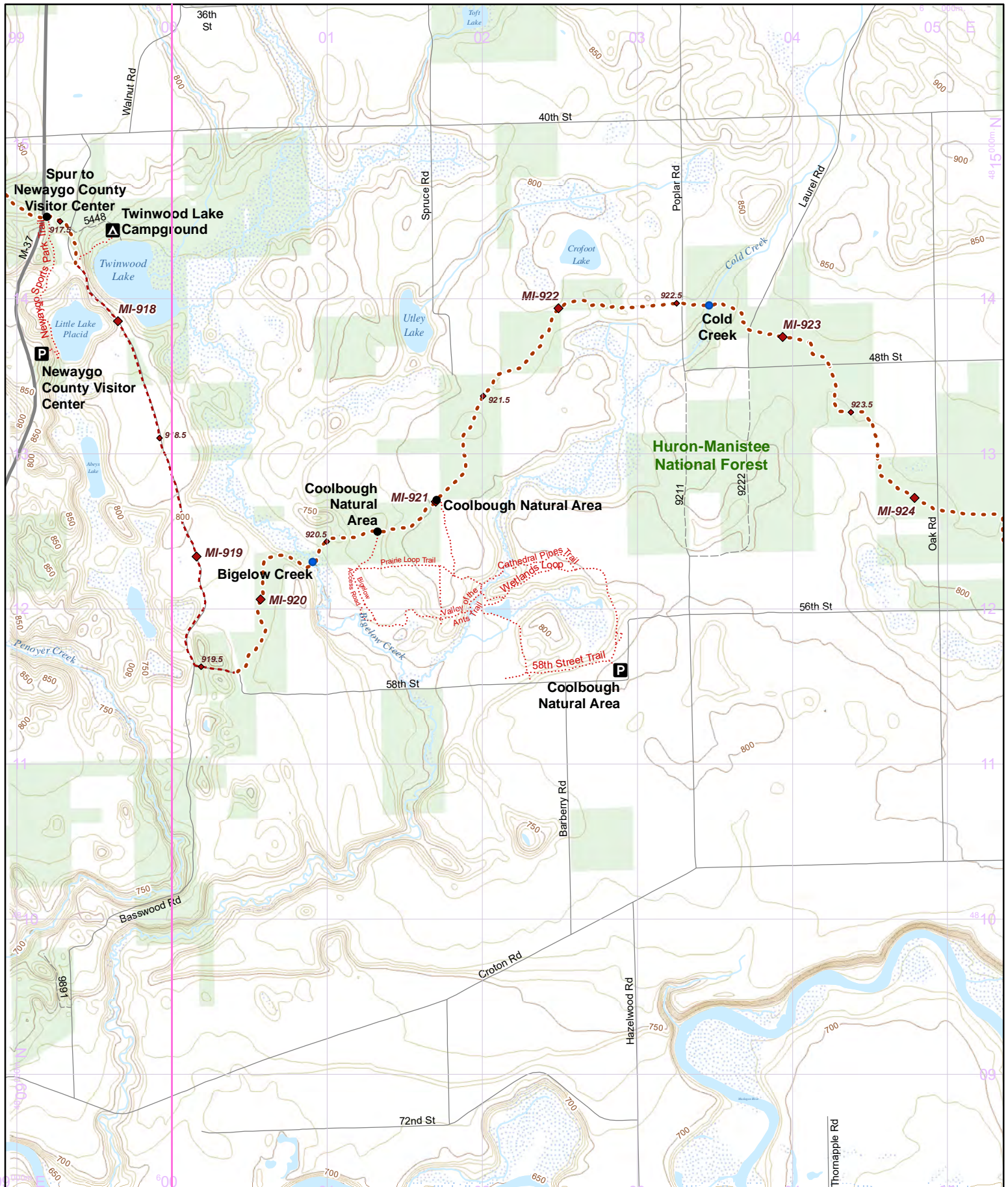
Warning: Reroutes will shift all of the mile points in a state. Make sure everyone in your group has the most recent maps and information by visiting: northcountrytrail.org

Update Version - 03/29/2024

Use this map on your mobile device w/ the "PDFMaps" app from Avenza - <http://avenza.com/pdf-maps>
To add this map at no cost from the Avenza Store, visit: <https://northcountrytrail.org/the-trail/trail-map-and-downloads/>
Under "Mobile Maps"



Hike it. Build it. Love it. Support it. Please support the mapping program with a gift today. Enjoy your complimentary North Country National Scenic Trail map download, and happy hiking!



- Parking
- Camping
- Point of Interest
- NCT
- On-Road
- Nearby Trail
- 10-foot Contour Interval
- Public Lands
- County Bndry.
- Wetlands

North Country National Scenic Trail

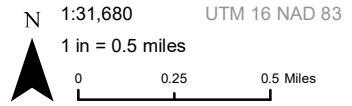
Michigan Section Maps
MI-143

Western Michigan Chapter Region

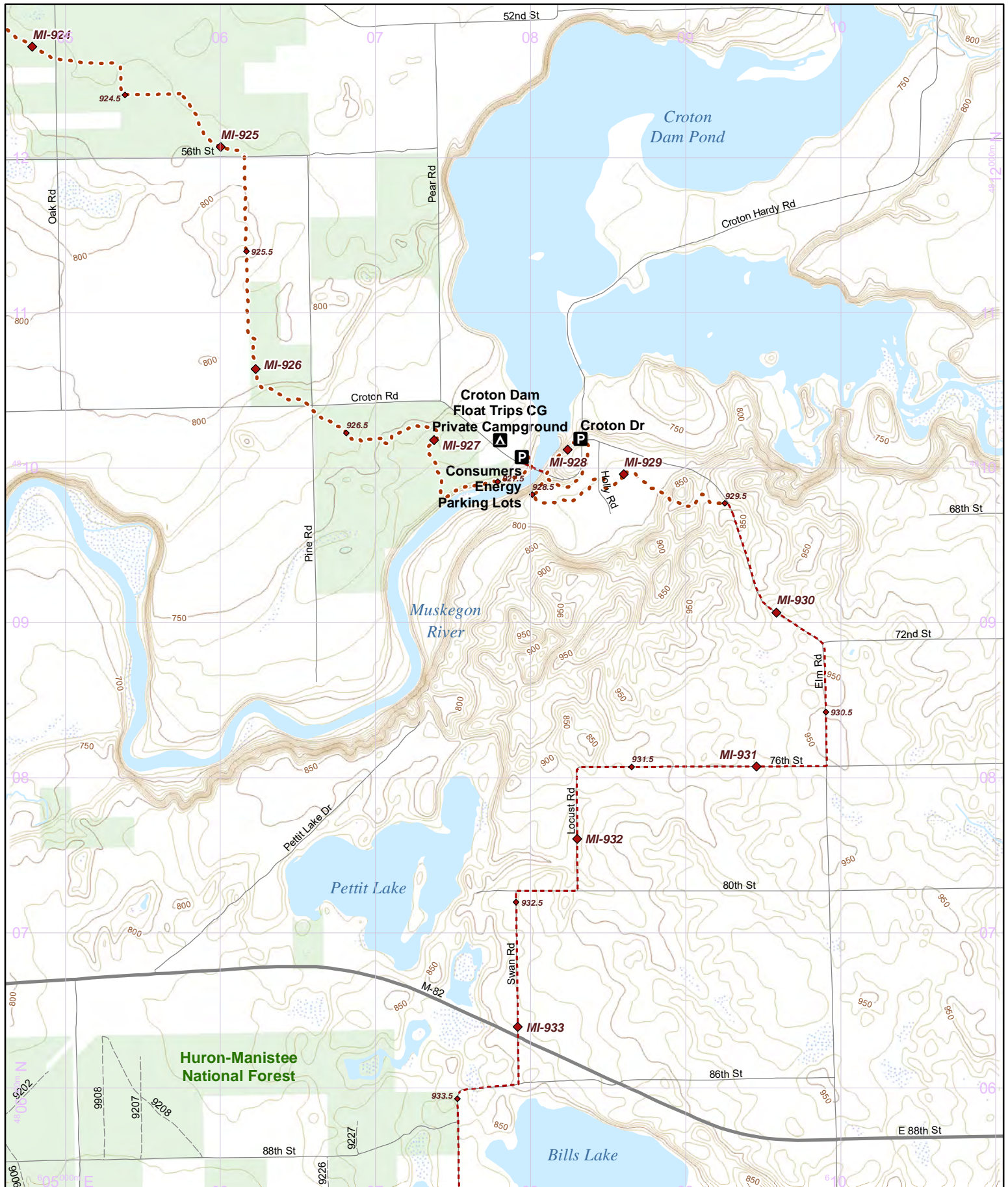
Warning: Reroutes will shift all of the mile points in a state. Make sure everyone in your group has the most recent maps and information by visiting: northcountrytrail.org

Update Version - 03/29/2024

Use this map on your mobile device w/ the "PDFMaps" app from Avenza - <http://avenza.com/pdf-maps>
To add this map at no cost from the Avenza Store, visit: <https://northcountrytrail.org/the-trail/trail-map-and-downloads/> Under "Mobile Maps"



Hike it. Build it. Love it. Support it. Please support the mapping program with a gift today. Enjoy your complimentary North Country National Scenic Trail map download, and happy hiking!



- Parking
- Camping
- Point of Interest
- NCT
- On-Road
- 1/2 mile Points
- Nearby Trail
- 10-foot Contour Interval
- Public Lands
- County Bndry.
- Wetlands

North Country National Scenic Trail

Michigan Section Maps
MI-144

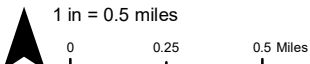
Western Michigan Chapter Region

Warning: Reroutes will shift all of the mile points in a state. Make sure everyone in your group has the most recent maps and information by visiting: northcountrytrail.org

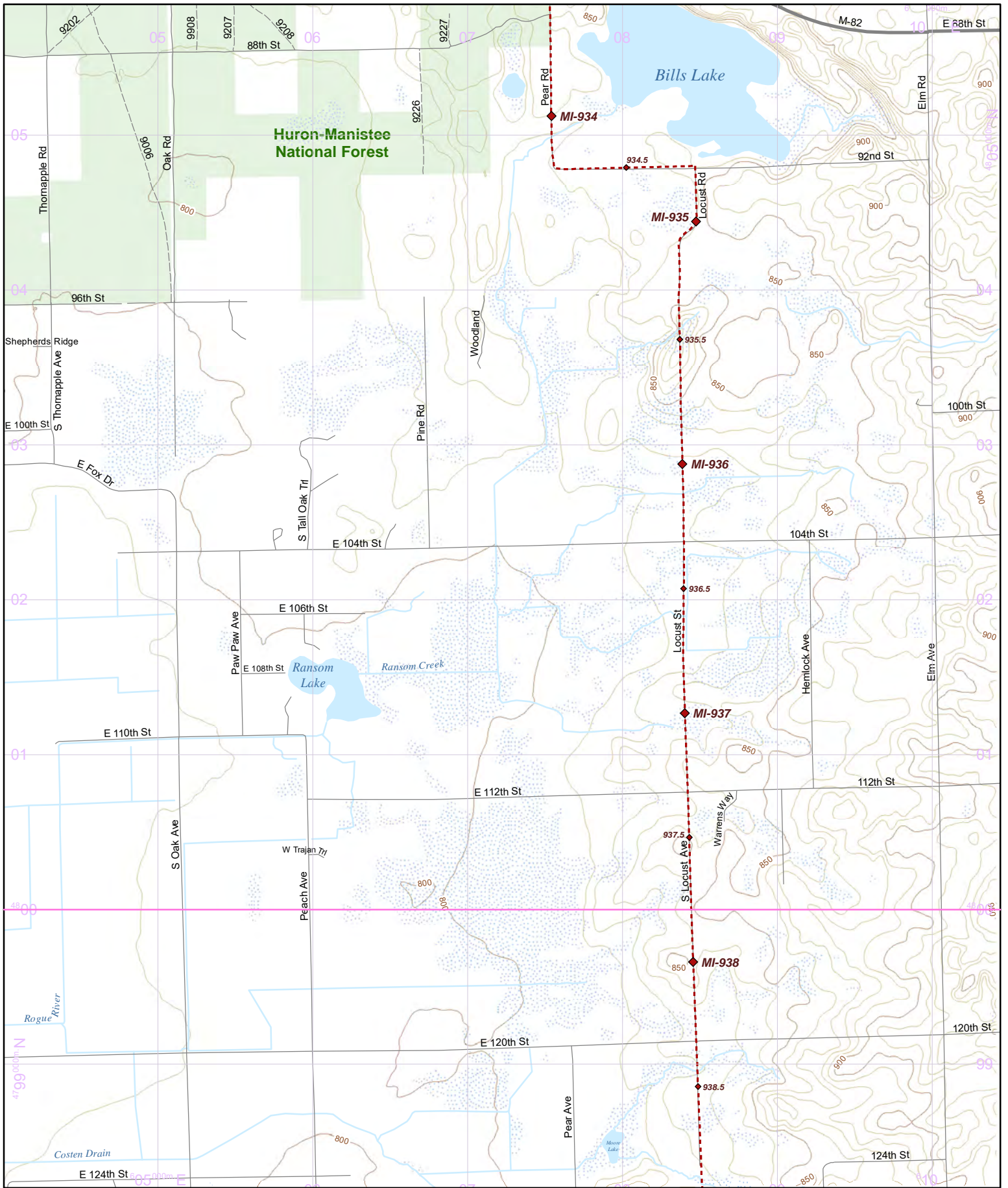
Update Version - 03/29/2024

Use this map on your mobile device w/ the "PDFMaps" app from Avenza - <http://avenza.com/pdf-maps>
To add this map at no cost from the Avenza Store, visit: <https://northcountrytrail.org/the-trail/trail-map-and-downloads/>
Under "Mobile Maps"

N 1:31,680 UTM 16 NAD 83



Hike it. Build it. Love it. Support it. Please support the mapping program with a gift today. Enjoy your complimentary North Country National Scenic Trail map download, and happy hiking!



- Parking
- Camping
- Point of Interest
- NCT
- On-Road
- 1/2 mile Points
- Nearby Trail
- 10-foot Contour Interval
- Public Lands
- County Bndry.
- Wetlands

North Country National Scenic Trail


Michigan Section Maps
MI-145

Western Michigan Chapter Region

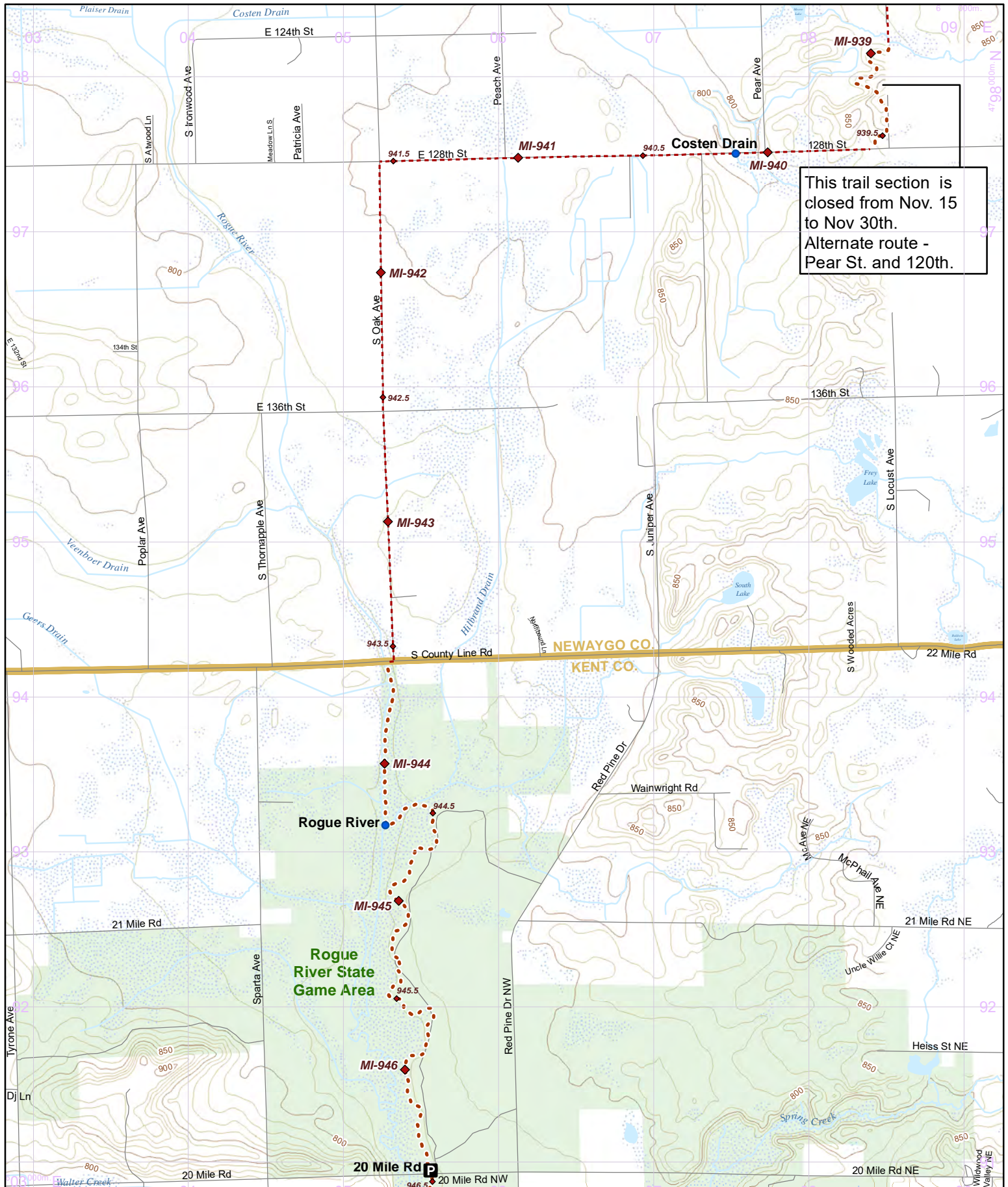
Warning: Reroutes will shift all of the mile points in a state. Make sure everyone in your group has the most recent maps and information by visiting: northcountrytrail.org

Update Version - 03/29/2024

Use this map on your mobile device w/ the "PDFMaps" app from Avenza - <http://avenza.com/pdf-maps>
To add this map at no cost from the Avenza Store, visit: <https://northcountrytrail.org/the-trail/trail-map-and-downloads/> Under "Mobile Maps"



Hike it. Build it. Love it. Support it. Please support the mapping program with a gift today. Enjoy your complimentary North Country National Scenic Trail map download, and happy hiking!



This trail section is closed from Nov. 15 to Nov 30th. Alternate route - Pear St. and 120th.

- Parking
- Camping
- Point of Interest
- NCT
- On-Road
- 1/2 mile
- Nearby Trail
- 10-foot Contour Interval
- Public Lands
- County Bndry.
- Wetlands

North Country National Scenic Trail

Michigan Section Maps
MI-146

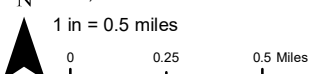
Western Michigan Chapter Region

Warning: Reroutes will shift all of the mile points in a state. Make sure everyone in your group has the most recent maps and information by visiting: northcountrytrail.org

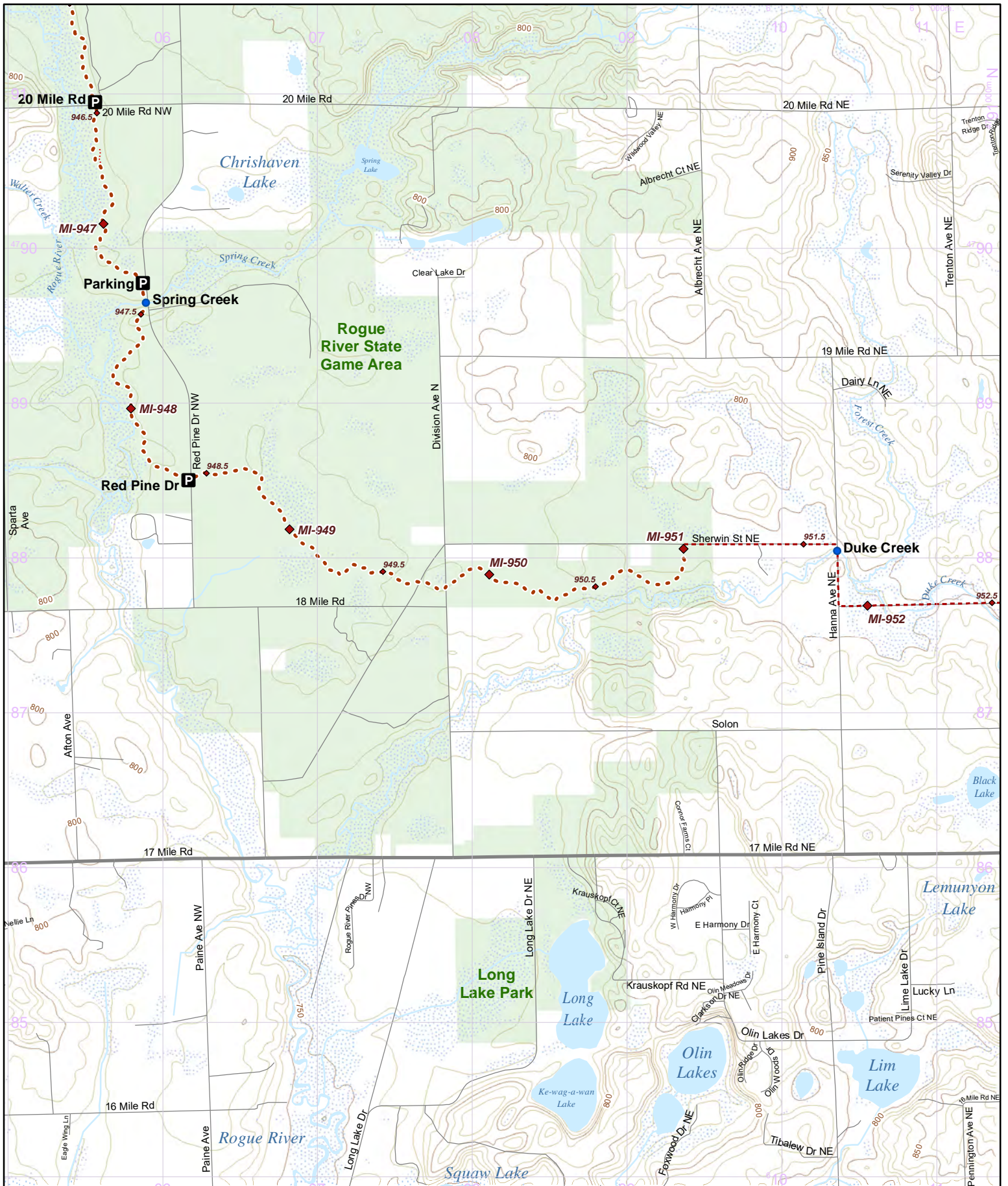
Update Version - 03/29/2024

Use this map on your mobile device w/ the "PDFMaps" app from Avenza - <http://avenza.com/pdf-maps>
To add this map at no cost from the Avenza Store, visit: <https://northcountrytrail.org/the-trail/trail-map-and-downloads/> Under "Mobile Maps"

N 1:31,680 UTM 16 NAD 83



Hike it. Build it. Love it. Support it. Please support the mapping program with a gift today. Enjoy your complimentary North Country National Scenic Trail map download, and happy hiking!



- Parking
- Camping
- Point of Interest
- NCT
- On-Road
- 1/2 mile
- Nearby Trail
- 10-foot Contour Interval
- Public Lands
- County Bndry.
- Wetlands

North Country National Scenic Trail

Michigan Section Maps
MI-147

Western Michigan Chapter Region

Warning: Reroutes will shift all of the mile points in a state.


Make sure everyone in your group has the most recent maps and information by visiting: northcountrytrail.org

Update Version - 03/29/2024

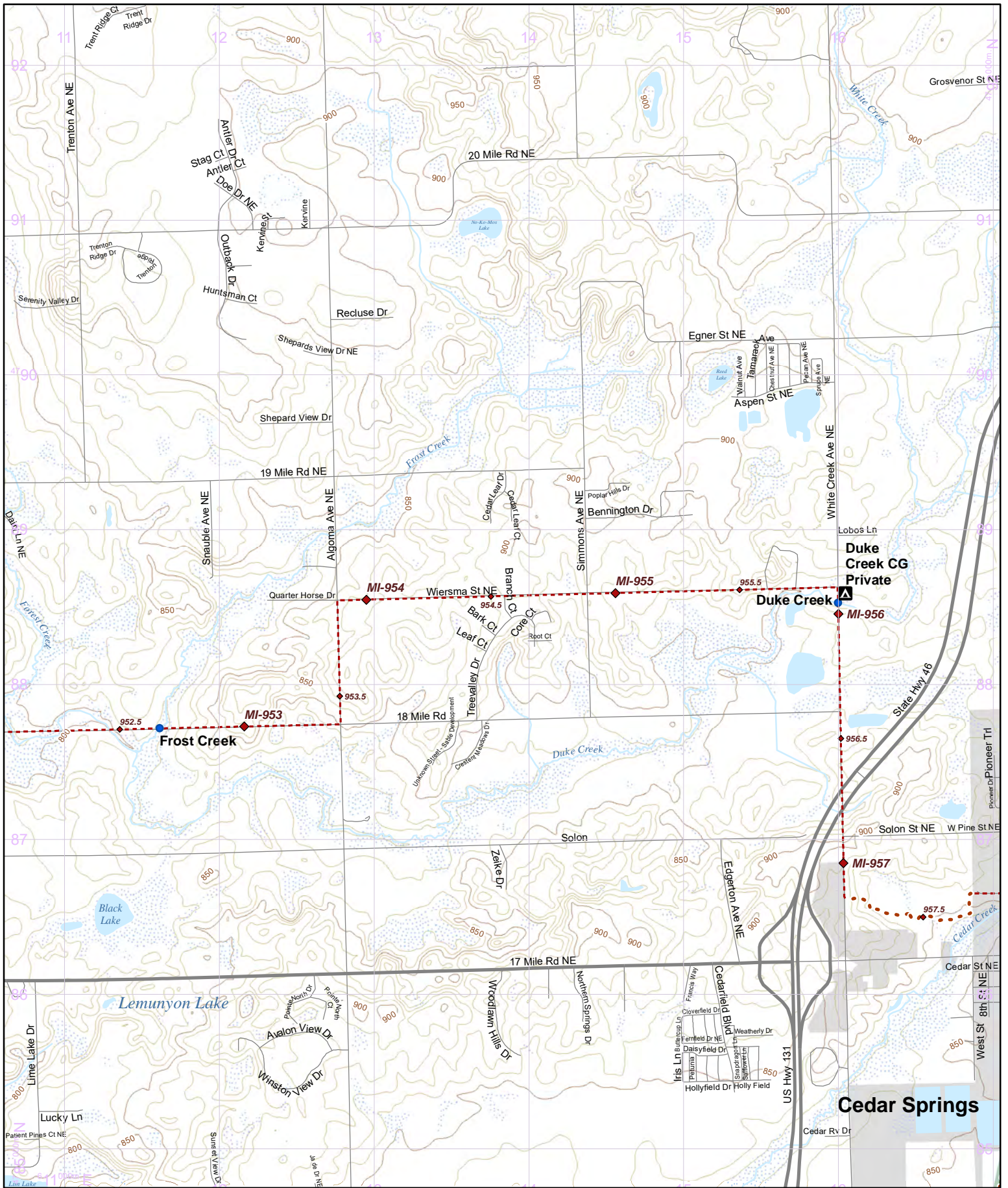
Use this map on your mobile device w/ the "PDFMaps" app from Avenza - <http://avenza.com/pdf-maps>
To add this map at no cost from the Avenza Store, visit: <https://northcountrytrail.org/the-trail/trail-map-and-downloads/>
Under "Mobile Maps"

1:31,680 UTM 16 NAD 83

1 in = 0.5 miles



Hike it. Build it. Love it. Support it. Please support the mapping program with a gift today. Enjoy your complimentary North Country National Scenic Trail map download, and happy hiking!



- Parking
- Camping
- Point of Interest
- NCT
- On-Road
- 1/2 mile
- Nearby Trail
- 10-foot Contour Interval
- Public Lands
- County Bndry.
- Wetlands

North Country National Scenic Trail

Michigan Section Maps
MI-148

Western Michigan Chapter Region

Warning: Reroutes will shift all of the mile points in a state.

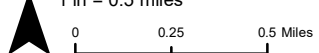
Make sure everyone in your group has the most recent maps and information by visiting: northcountrytrail.org

Update Version - 03/29/2024

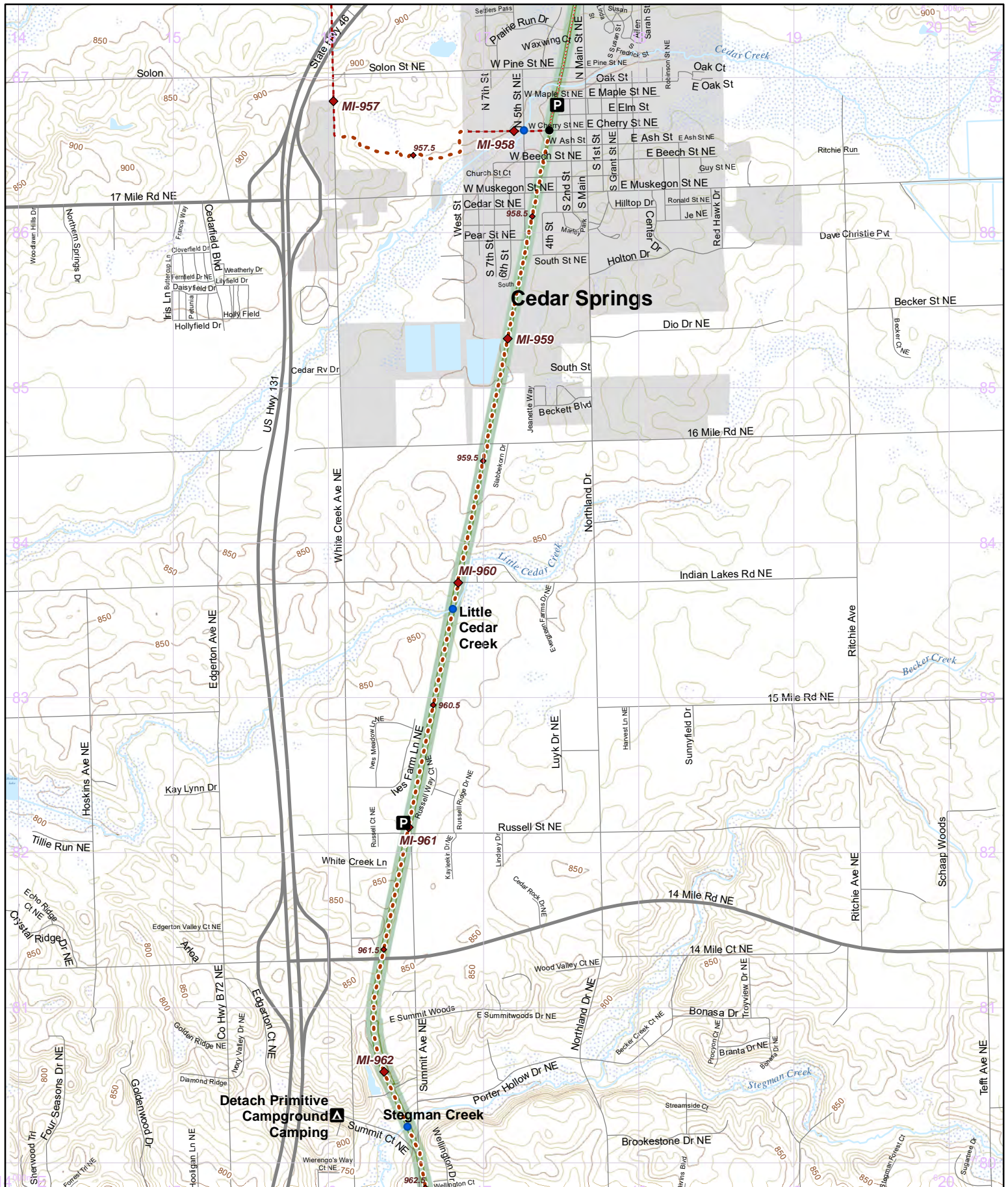
Use this map on your mobile device w/ the "PDFMaps" app from Avenza - <http://avenza.com/pdf-maps>
To add this map at no cost from the Avenza Store, visit: <https://northcountrytrail.org/the-trail/trail-map-and-downloads/> Under "Mobile Maps"

1:31,680 UTM 16 NAD 83

1 in = 0.5 miles



Hike it. Build it. Love it. Support it. Please support the mapping program with a gift today. Enjoy your complimentary North Country National Scenic Trail map download, and happy hiking!



- Parking
- Camping
- Point of Interest
- NCT
- On-Road
- Nearby Trail
- 10-foot Contour Interval
- Public Lands
- County Bndry.
- Wetlands

North Country National Scenic Trail

Michigan Section Maps
MI-149

Western Michigan Chapter Region

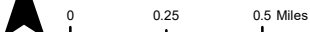
Warning: Reroutes will shift all of the mile points in a state. Make sure everyone in your group has the most recent maps and information by visiting: northcountrytrail.org

Update Version - 03/29/2024

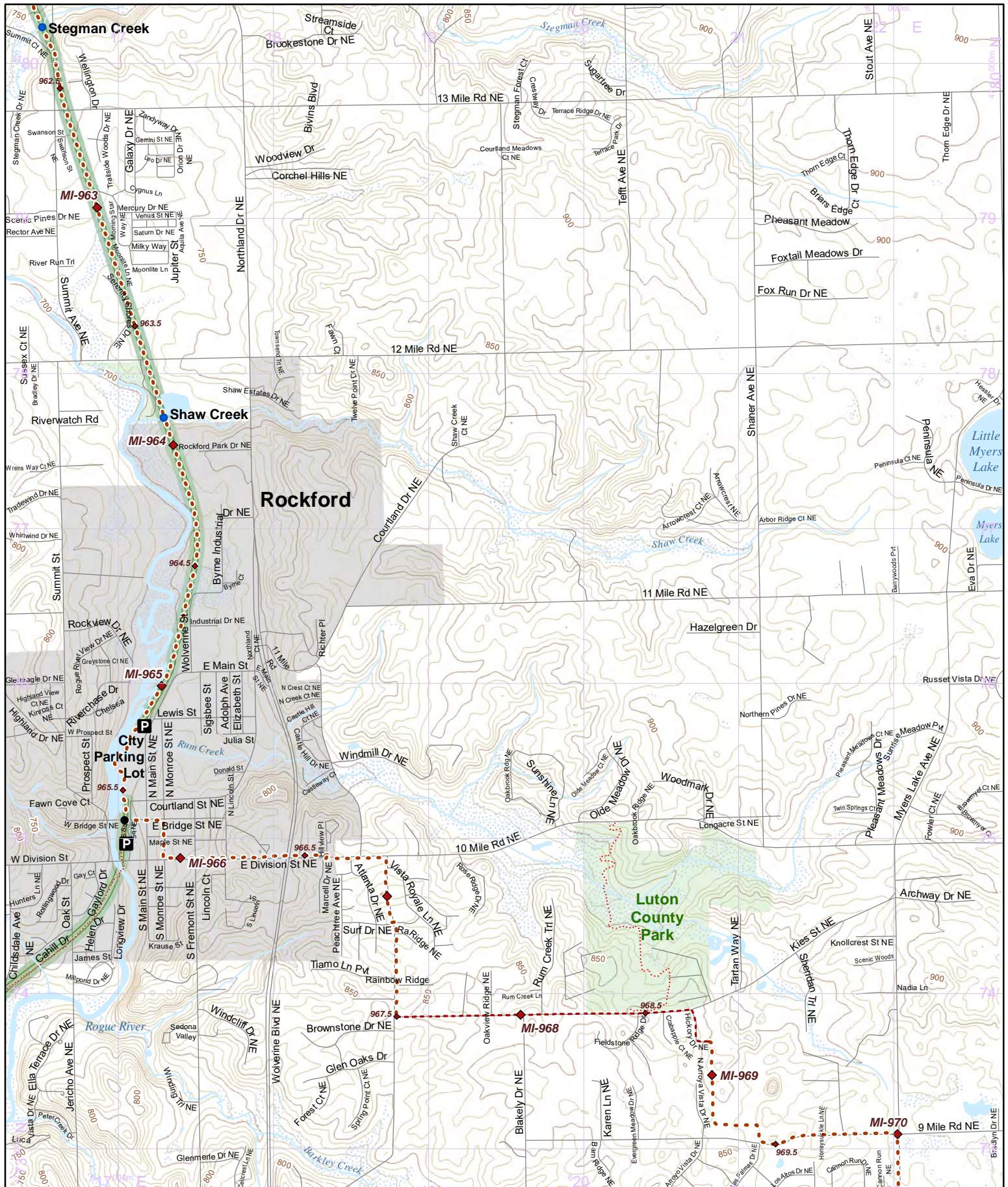
Use this map on your mobile device w/ the "PDFmaps" app from Avenza - <http://avenza.com/pdf-maps>
To add this map at no cost from the Avenza Store, visit: <https://northcountrytrail.org/the-trail/trail-map-and-downloads/> Under "Mobile Maps"

N 1:31,680 UTM 16 NAD 83

1 in = 0.5 miles



Hike it. Build it. Love it. Support it. Please support the mapping program with a gift today. Enjoy your complimentary North Country National Scenic Trail map download, and happy hiking!



- Parking
- Camping
- Point of Interest
- NCT
- On-Road
- Nearby Trail
- 10-foot Contour Interval
- Public Lands
- County Bndry.
- Wetlands

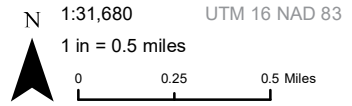
North Country National Scenic Trail
Michigan Section Maps
MI-150

Western Michigan Chapter Region

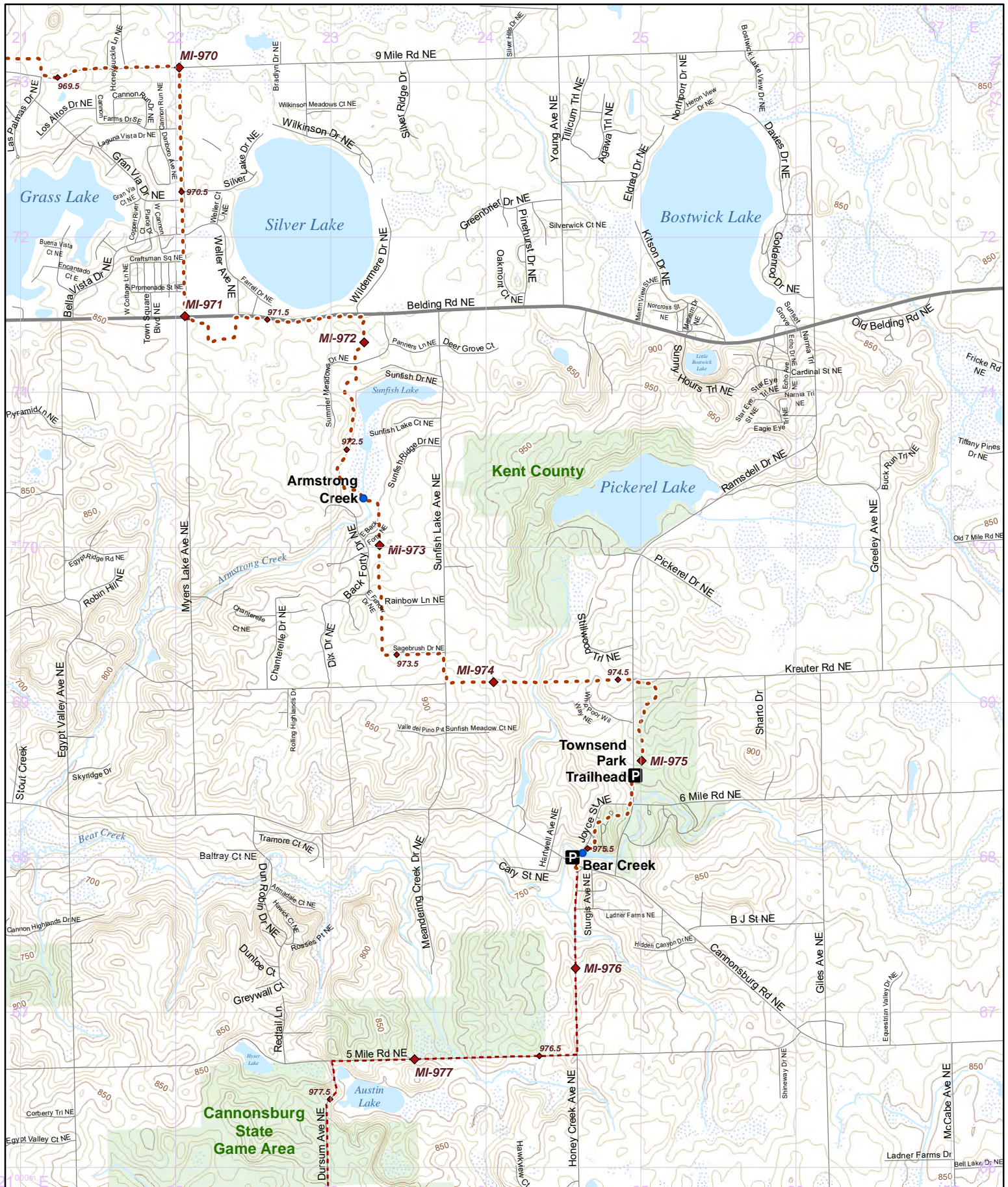
Warning: Reroutes will shift all of the mile points in a state. Make sure everyone in your group has the most recent maps and information by visiting: northcountrytrail.org

Update Version - 03/29/2024

Use this map on your mobile device w/ the "PDFMaps" app from Avenza - <http://avenza.com/pdf-maps>
To add this map at no cost from the Avenza Store, visit: <https://northcountrytrail.org/the-trail/trail-map-and-downloads/>
Under "Mobile Maps"



Hike it. Build it. Love it. Support it. Please support the mapping program with a gift today. Enjoy your complimentary North Country National Scenic Trail map download, and happy hiking!



- Parking
- Camping
- Point of Interest
- NCT
- On-Road
- Nearby Trail
- 10-foot Contour Interval
- Public Lands
- County Bndry.
- Wetlands

North Country National Scenic Trail

Michigan Section Maps
MI-151

Western Michigan Chapter Region


Warning: Reroutes will shift all of the mile points in a state. Make sure everyone in your group has the most recent maps and information by visiting: northcountrytrail.org

Update Version - 03/29/2024

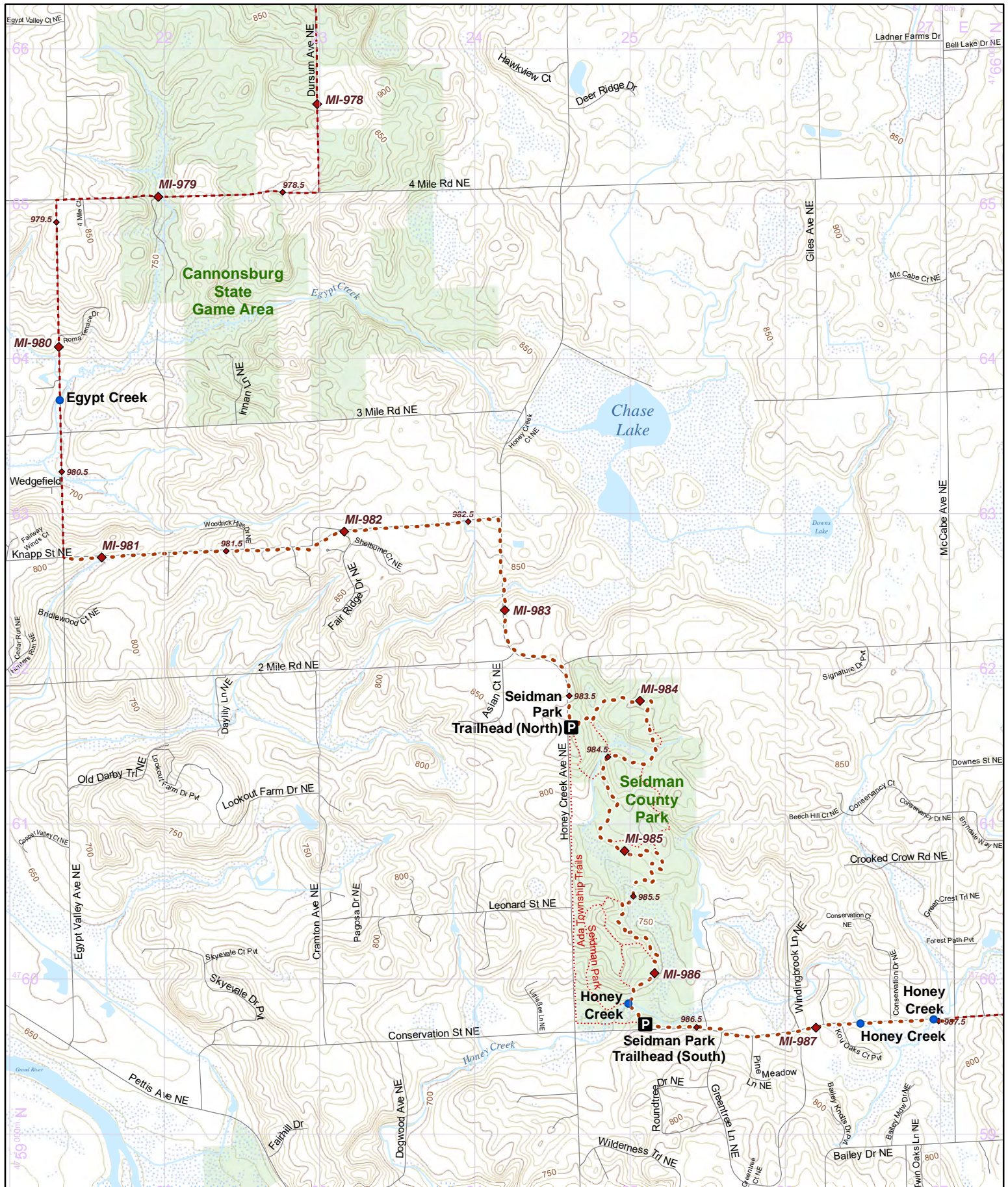
Use this map on your mobile device w/ the "PDFMaps" app from Avenza - <http://avenza.com/pdf-maps>
To add this map at no cost from the Avenza Store, visit: <https://northcountrytrail.org/the-trail/trail-map-and-downloads/>
Under "Mobile Maps"

N 1:31,680 UTM 16 NAD 83

1 in = 0.5 miles



Hike it. Build it. Love it. Support it. Please support the mapping program with a gift today. Enjoy your complimentary North Country National Scenic Trail map download, and happy hiking!



- Parking
- Camping
- Point of Interest
- NCT
- On-Road 1/2 mile Points
- Nearby Trail
- 10-foot Contour Interval
- Public Lands
- County Bndry.
- Wetlands

North Country National Scenic Trail

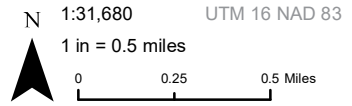
Michigan Section Maps
MI-152

Western Michigan Chapter Region

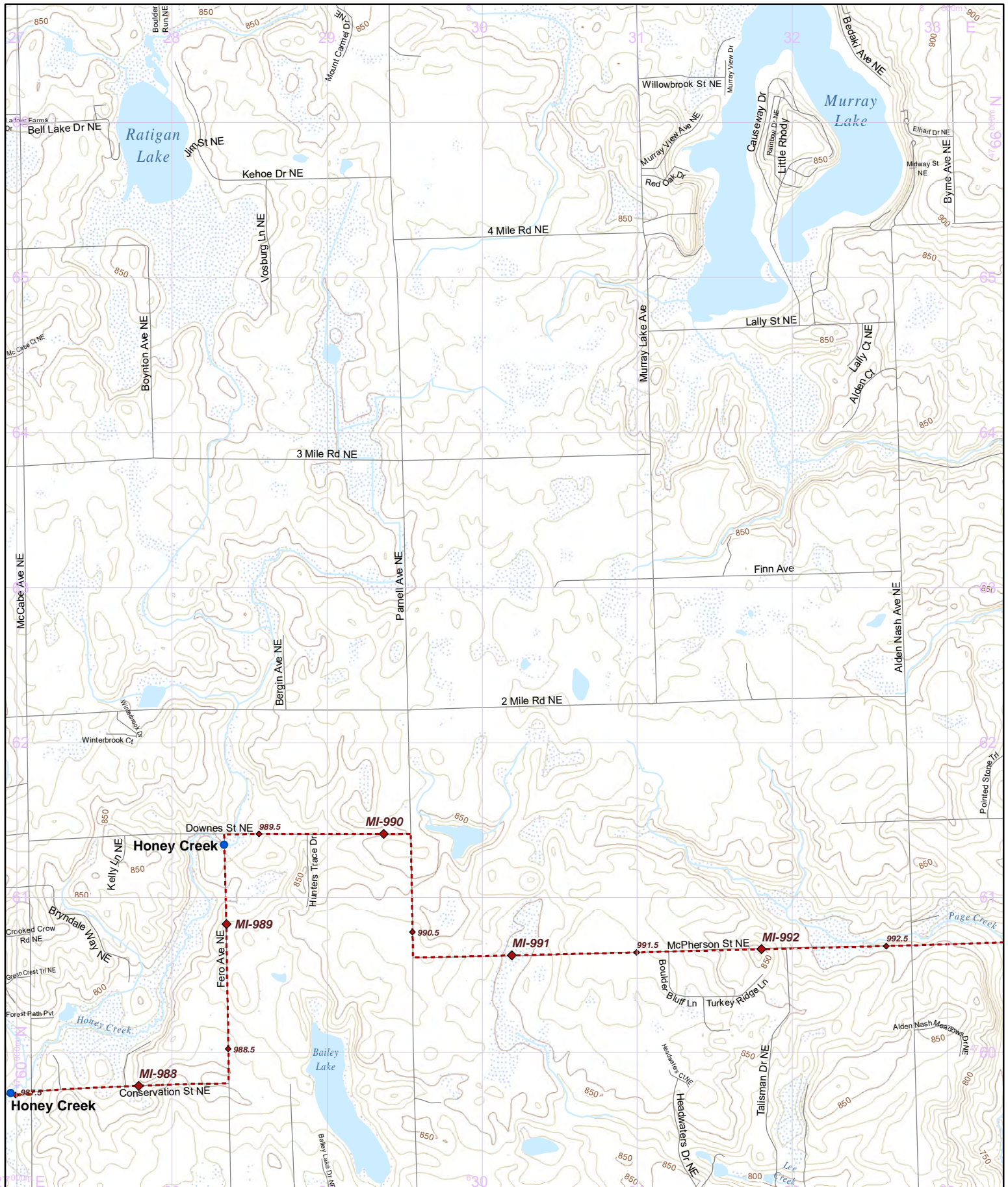
Warning: Reroutes will shift all of the mile points in a state. Make sure everyone in your group has the most recent maps and information by visiting: northcountrytrail.org

Update Version - 03/29/2024

Use this map on your mobile device w/ the "PDFMaps" app from Avenza - <http://avenza.com/pdf-maps>
To add this map at no cost from the Avenza Store, visit: <https://northcountrytrail.org/the-trail/trail-map-and-downloads/>
Under "Mobile Maps"



Hike it. Build it. Love it. Support it. Please support the mapping program with a gift today. Enjoy your complimentary North Country National Scenic Trail map download, and happy hiking!



- Parking
- Camping
- Point of Interest
- NCT
- On-Road
- 1/2 mile Points
- Nearby Trail
- 10-foot Contour Interval
- Public Lands
- County Bndry.
- Wetlands

North Country National Scenic Trail

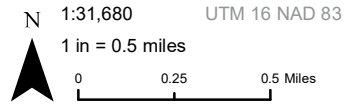
Michigan Section Maps
MI-153

Western Michigan Chapter Region

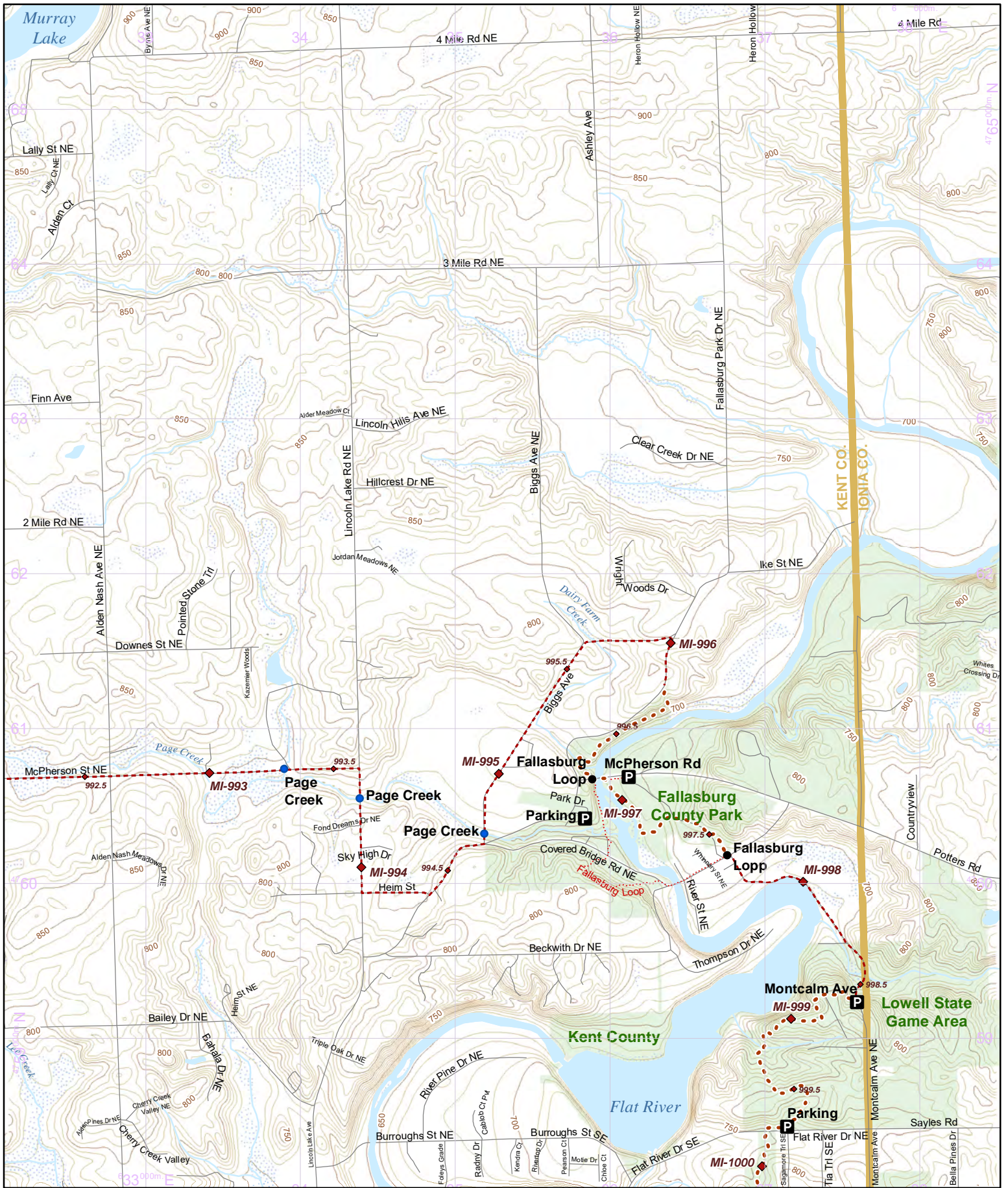
Warning: Reroutes will shift all of the mile points in a state.
Make sure everyone in your group has the most recent maps and information by visiting: northcountrytrail.org

Update Version - 03/29/2024

Use this map on your mobile device w/ the "PDFMaps" app from Avenza - <http://avenza.com/pdf-maps>
To add this map at no cost from the Avenza Store, visit: <https://northcountrytrail.org/the-trail/trail-map-and-downloads/>
Under "Mobile Maps"



Hike it. Build it. Love it. Support it. Please support the mapping program with a gift today. Enjoy your complimentary North Country National Scenic Trail map download, and happy hiking!



- Parking
- Camping
- Point of Interest
- NCT
- On-Road
- 1/2 mile Points
- Nearby Trail
- 10-foot Contour Interval
- Public Lands
- County Bndry.
- Wetlands

North Country National Scenic Trail

Michigan Section Maps

MI-154

Western Michigan Chapter Region

Warning: Reroutes will shift all of the mile points in a state.


Make sure everyone in your group has the most recent maps and information by visiting: northcountrytrail.org

Update Version - 03/29/2024

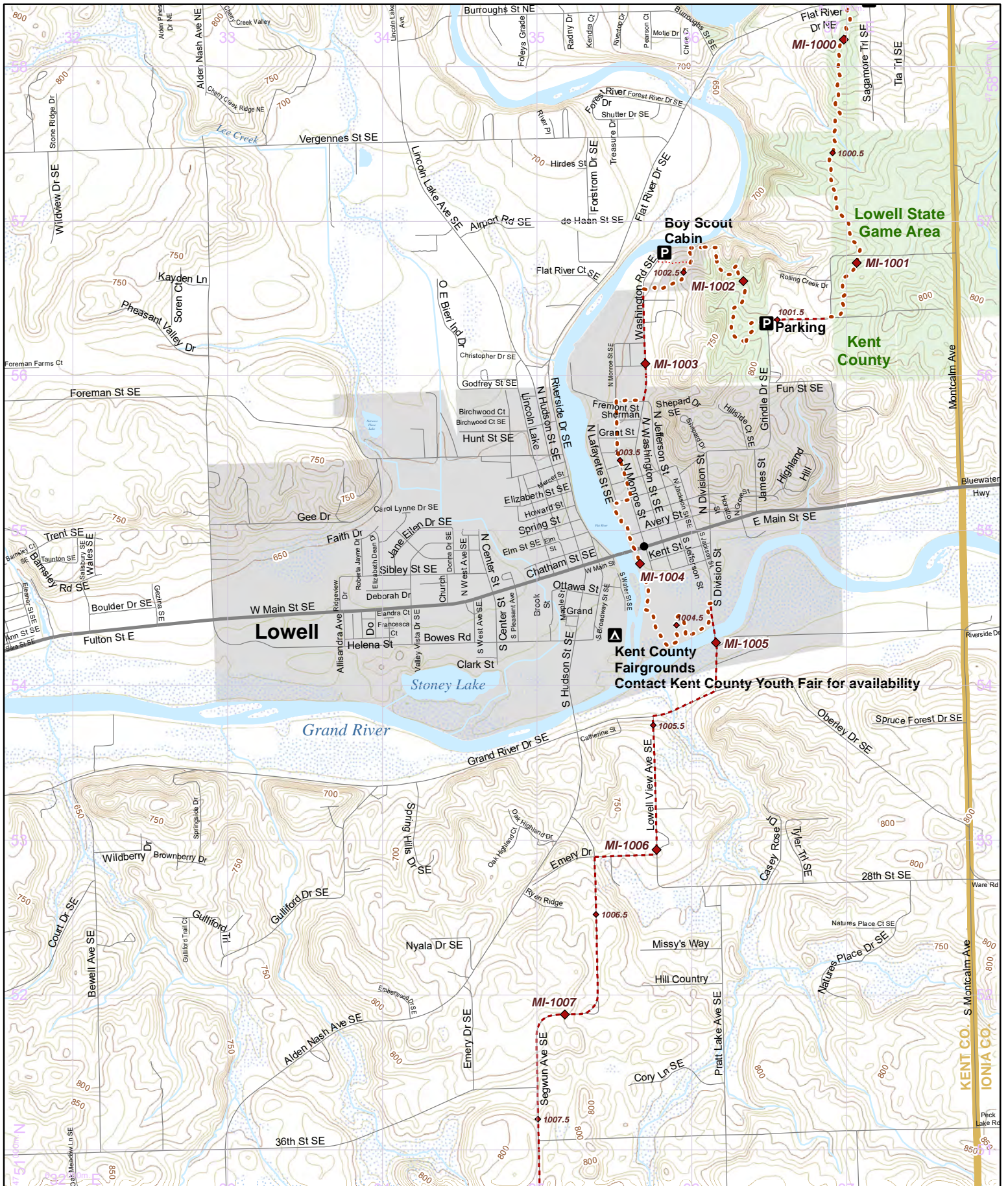
Use this map on your mobile device w/ the "PDFMaps" app from Avenza - <http://avenza.com/pdf-maps>
 To add this map at no cost from the Avenza Store, visit: <https://northcountrytrail.org/the-trail/trail-map-and-downloads/>
 Under "Mobile Maps"

N 1:31,680 UTM 16 NAD 83

1 in = 0.5 miles



Hike it. Build it. Love it. Support it. Please support the mapping program with a gift today. Enjoy your complimentary North Country National Scenic Trail map download, and happy hiking!



- Parking
- Camping
- Point of Interest
- NCT
- On-Road
- 1/2 mile Points
- Nearby Trail
- 10-foot Contour Interval
- Public Lands
- County Bndry.
- Wetlands


North Country National Scenic Trail

Michigan Section Maps
MI-155

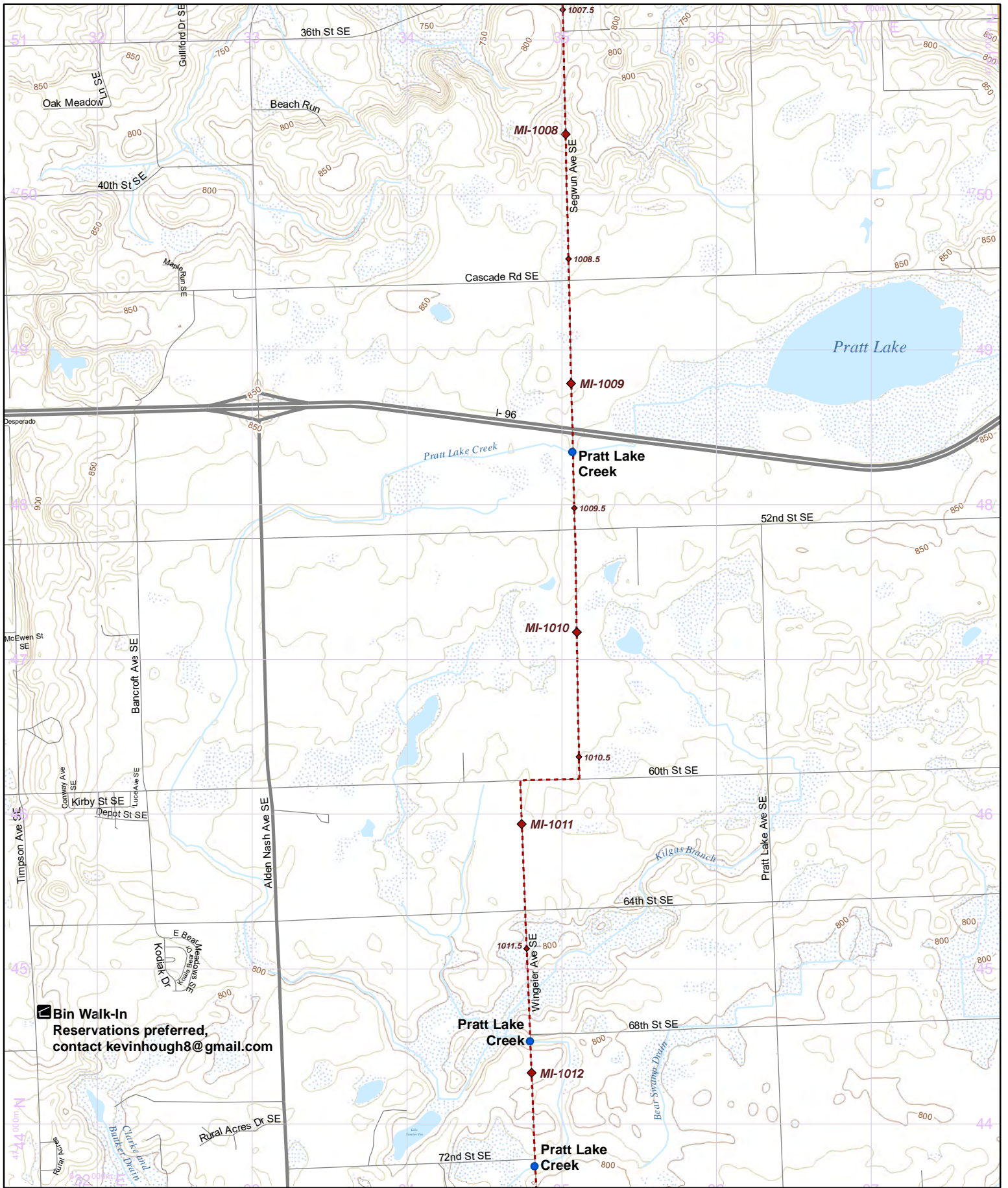
Western Michigan Chapter Region

Warning: Reroutes will shift all of the mile points in a state. Make sure everyone in your group has the most recent maps and information by visiting: northcountrytrail.org
Update Version - 03/29/2024

Use this map on your mobile device w/ the "PDFMaps" app from Avenza - <http://avenza.com/pdf-maps>
To add this map at no cost from the Avenza Store, visit: <https://northcountrytrail.org/the-trail/trail-map-and-downloads/>
Under "Mobile Maps"



Hike it. Build it. Love it. Support it. Please support the mapping program with a gift today. Enjoy your complimentary North Country National Scenic Trail map download, and happy hiking!



Bin Walk-In
Reservations preferred,
contact kevinhough8@gmail.com

- Parking
- Camping
- Point of Interest
- NCT
- On-Road
- 1/2 mile Points
- Nearby Trail
- 10-foot Contour Interval
- Public Lands
- County Bndry.
- Wetlands

North Country National Scenic Trail

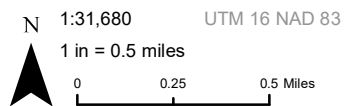
Michigan Section Maps
MI-156

Western Michigan Chapter Region

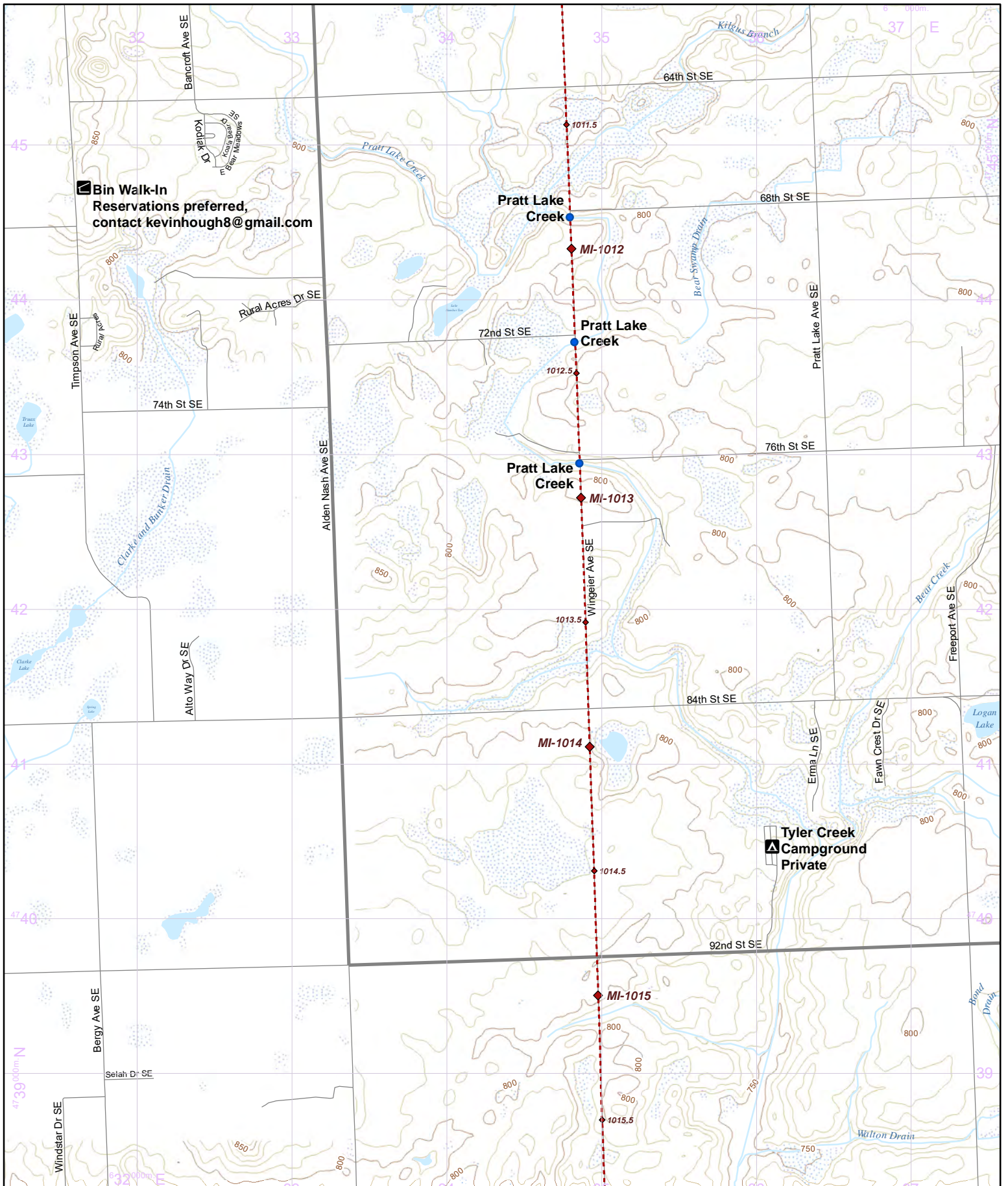
Warning: Reroutes will shift all of the mile points in a state. Make sure everyone in your group has the most recent maps and information by visiting: northcountrytrail.org

Update Version - 03/29/2024

Use this map on your mobile device w/ the "PDFMaps" app from Avenza - <http://avenza.com/pdf-maps>
To add this map at no cost from the Avenza Store, visit: <https://northcountrytrail.org/the-trail/trail-map-and-downloads/> Under "Mobile Maps"



Hike it. Build it. Love it. Support it. Please support the mapping program with a gift today. Enjoy your complimentary North Country National Scenic Trail map download, and happy hiking!



- Parking
- Camping
- Point of Interest
- NCT
- On-Road
- 1/2 mile Points
- Nearby Trail
- 10-foot Contour Interval
- Public Lands
- County Bndry.
- Wetlands

North Country National Scenic Trail


Michigan Section Maps
MI-157

Western Michigan Chapter Region

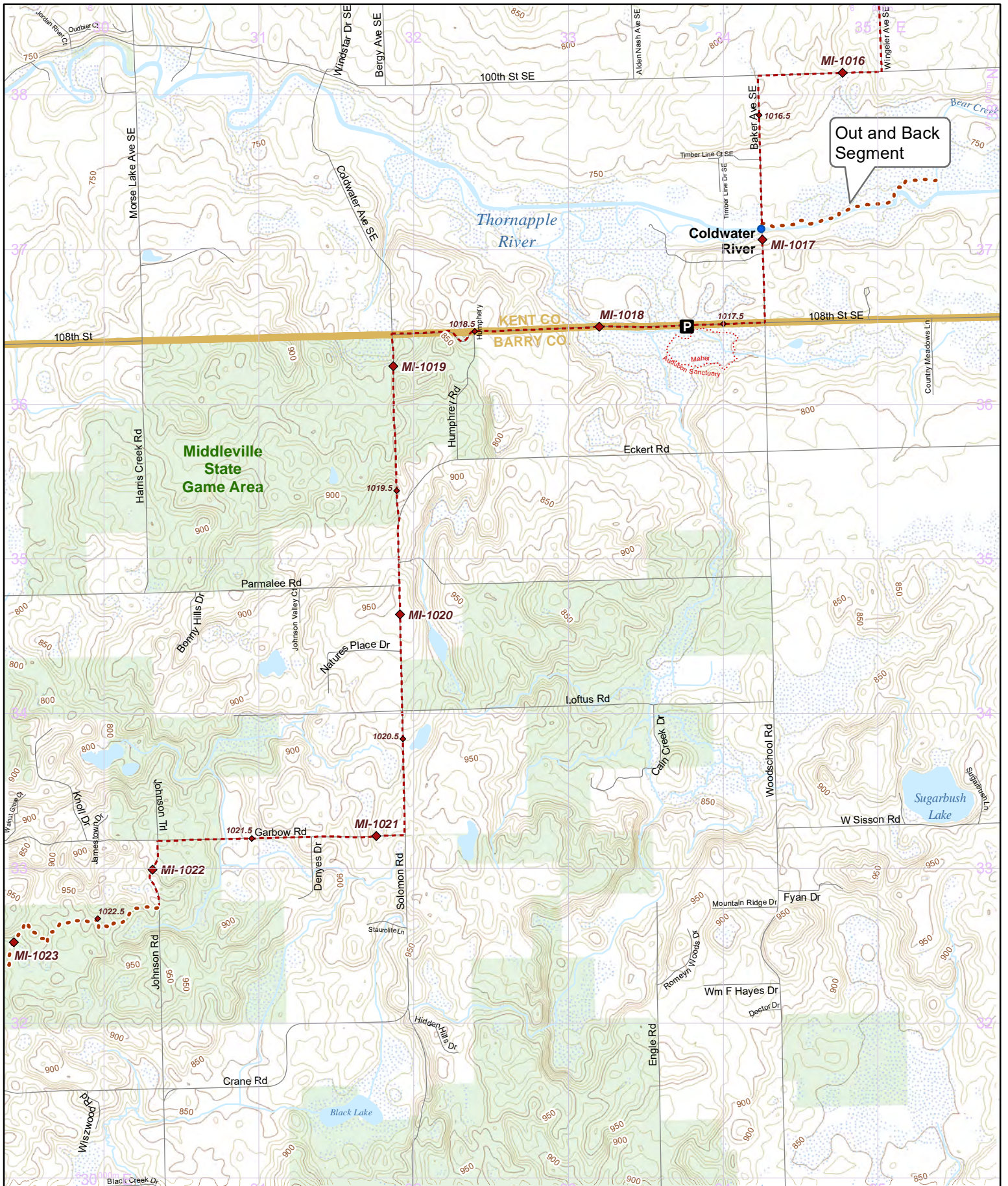
Warning: Reroutes will shift all of the mile points in a state. Make sure everyone in your group has the most recent maps and information by visiting: northcountrytrail.org

Update Version - 03/29/2024

Use this map on your mobile device w/ the "PDFMaps" app from Avenza - <http://avenza.com/pdf-maps>
To add this map at no cost from the Avenza Store, visit: <https://northcountrytrail.org/the-trail/trail-map-and-downloads/>
Under "Mobile Maps"



Hike it. Build it. Love it. Support it. Please support the mapping program with a gift today. Enjoy your complimentary North Country National Scenic Trail map download, and happy hiking!



Out and Back Segment

- Parking
- Camping
- Point of Interest
- NCT
- On-Road
- 1/2 mile
- Nearby Trail
- 10-foot Contour Interval
- Public Lands
- County Bndry.
- Wetlands

North Country National Scenic Trail


Michigan Section Maps
MI-158

West Michigan/Chief Noonday Chapter Region
Warning: Reroutes will shift all of the mile points in a state.

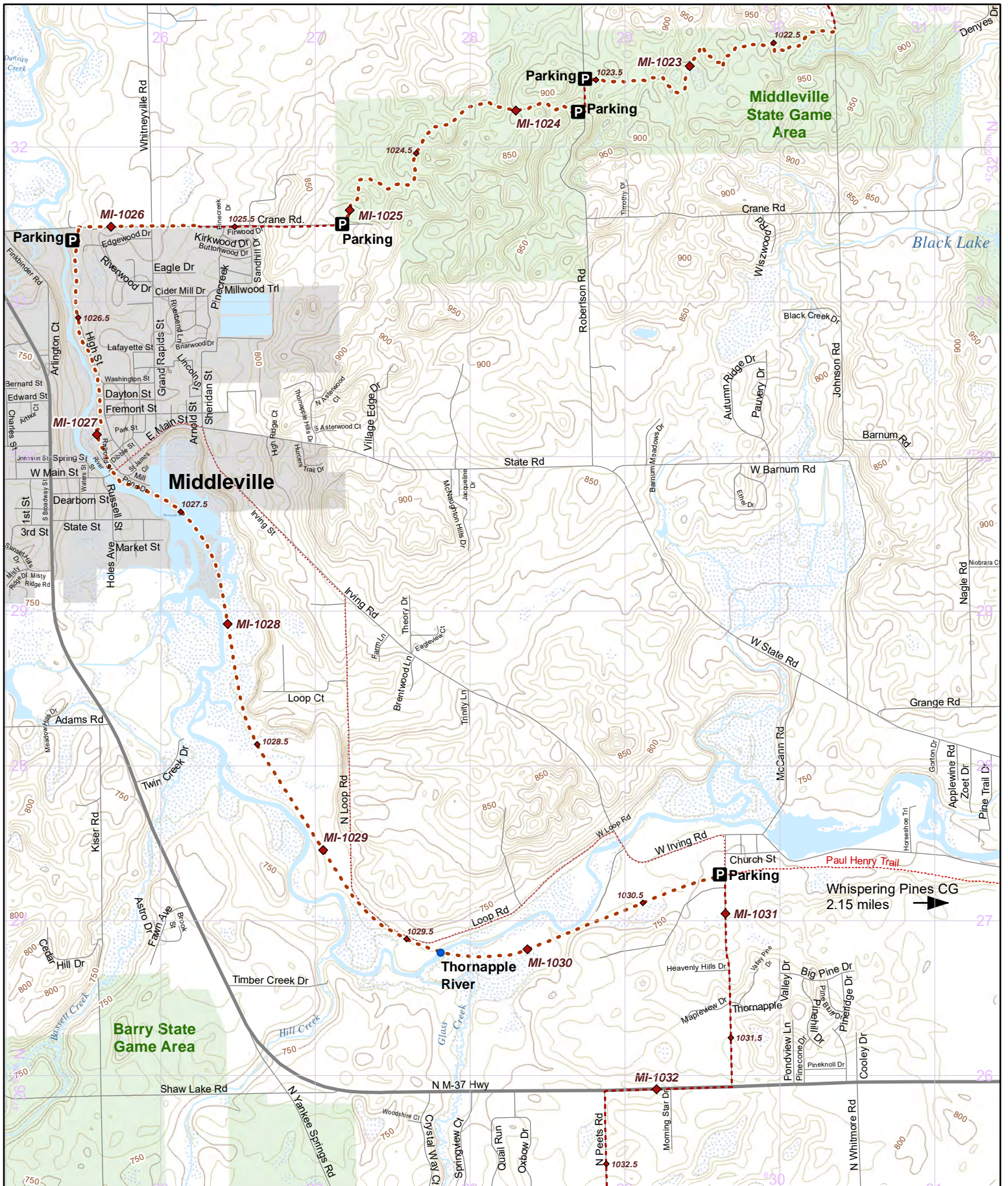
Make sure everyone in your group has the most recent maps and information by visiting: northcountrytrail.org

Update Version - 03/29/2024

Use this map on your mobile device w/ the "PDFMaps" app from Avenza - <http://avenza.com/pdf-maps>
To add this map at no cost from the Avenza Store, visit: <https://northcountrytrail.org/the-trail/trail-map-and-downloads/>
Under "Mobile Maps"



Hike it. Build it. Love it. Support it. Please support the mapping program with a gift today. Enjoy your complimentary North Country National Scenic Trail map download, and happy hiking!



- Parking
- Camping
- Point of Interest
- NCT
- On-Road
- 1/2 mile Points
- Nearby Trail
- 10-foot Contour Interval
- Public Lands
- County Bndry.
- Wetlands

North Country National Scenic Trail

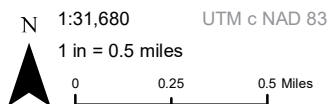
Michigan Section Maps
MI-159

Chief Noontday Chapter Region

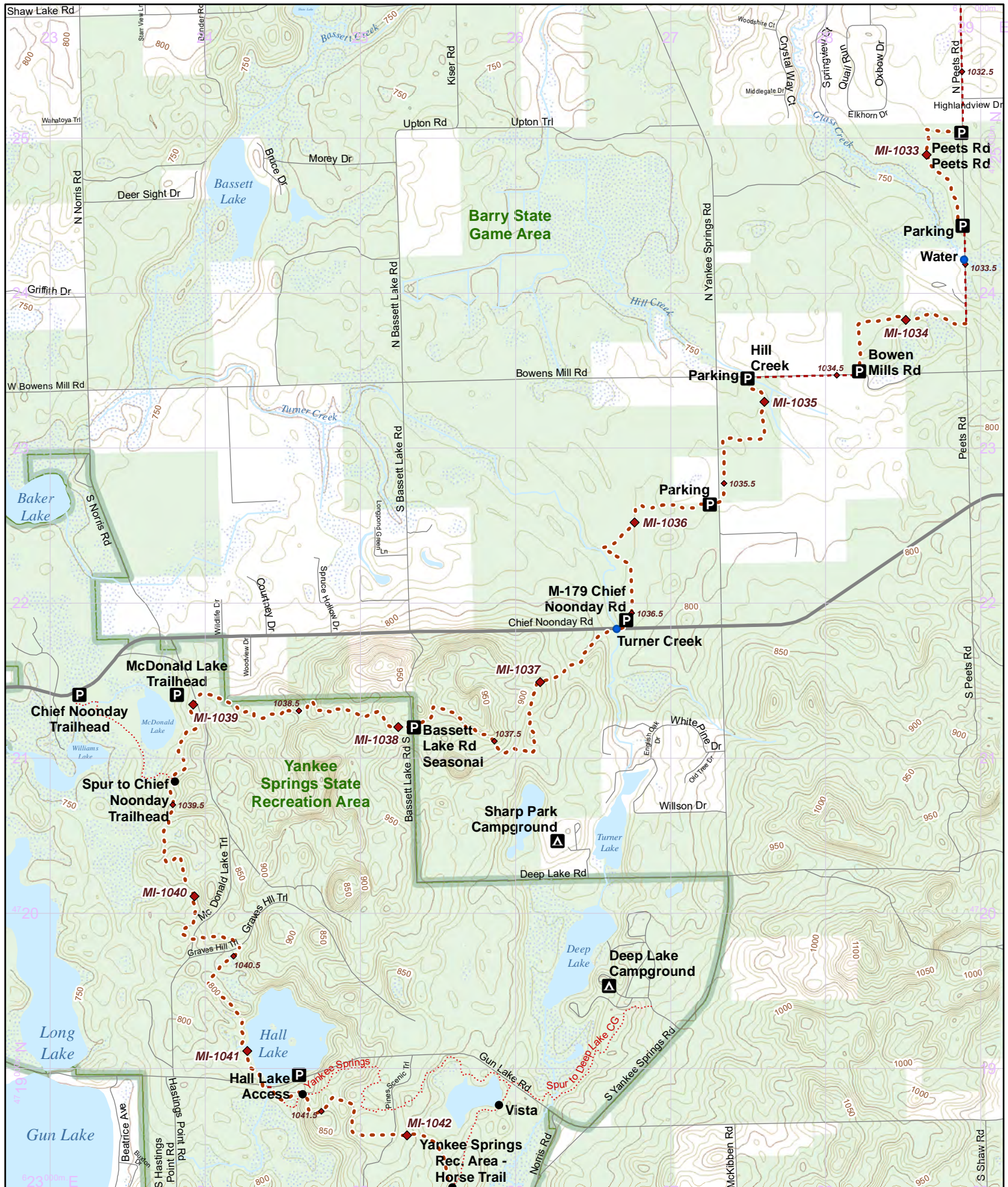
Warning: Reroutes will shift all of the mile points in a state. Make sure everyone in your group has the most recent maps and information by visiting: northcountrytrail.org

Update Version - 03/29/2024

Use this map on your mobile device w/ the "PDFMaps" app from Avenza - <http://avenza.com/pdf-maps>
To add this map at no cost from the Avenza Store, visit: <https://northcountrytrail.org/the-trail/trail-map-and-downloads/>
Under "Mobile Maps"



Hike it. Build it. Love it. Support it. Please support the mapping program with a gift today. Enjoy your complimentary North Country National Scenic Trail map download, and happy hiking!



- Parking
- Camping
- Point of Interest
- NCT
- On-Road
- 1/2 mile Points
- Nearby Trail
- 10-foot Contour Interval
- Public Lands
- County Bndry.
- Wetlands

North Country National Scenic Trail

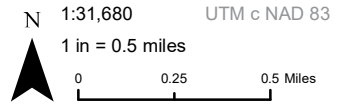
Michigan Section Maps
MI-160

Chief Noontday Chapter Region

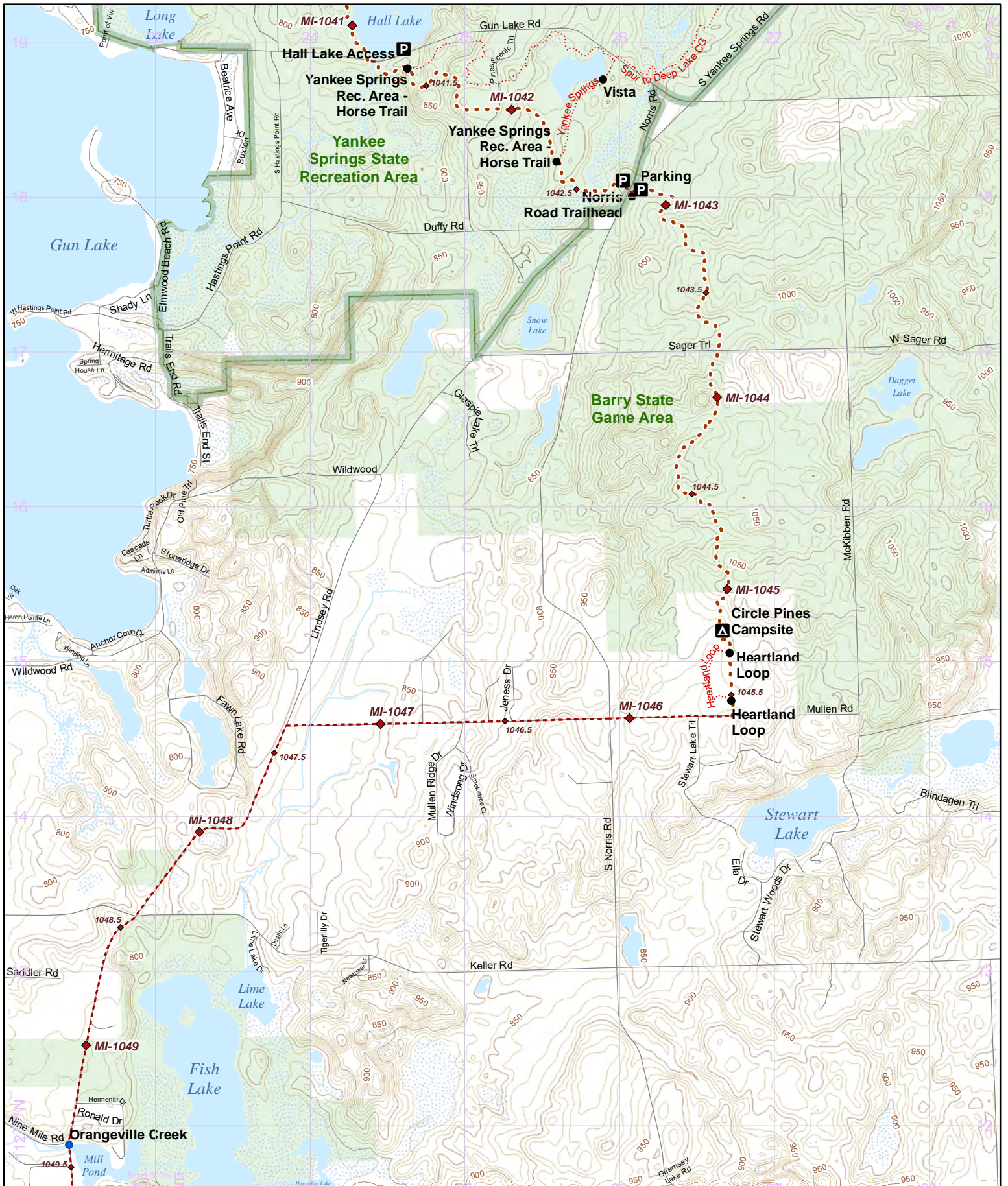
Warning: Reroutes will shift all of the mile points in a state. Make sure everyone in your group has the most recent maps and information by visiting: northcountrytrail.org

Update Version - 03/29/2024

Use this map on your mobile device w/ the "PDFMaps" app from Avenza - <http://avenza.com/pdf-maps>
To add this map at no cost from the Avenza Store, visit: <https://northcountrytrail.org/the-trail/trail-map-and-downloads/>
Under "Mobile Maps"



Hike it. Build it. Love it. Support it. Please support the mapping program with a gift today. Enjoy your complimentary North Country National Scenic Trail map download, and happy hiking!



- Parking
- Camping
- Point of Interest
- NCT
- On-Road
- 1/2 mile
- Nearby Trail
- 10-foot Contour Interval
- Public Lands
- County Bndry.
- Wetlands

North Country National Scenic Trail

Michigan Section Maps

MI-161

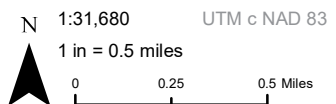
Chief Noonday Chapter Region

Warning: Reroutes will shift all of the mile points in a state.

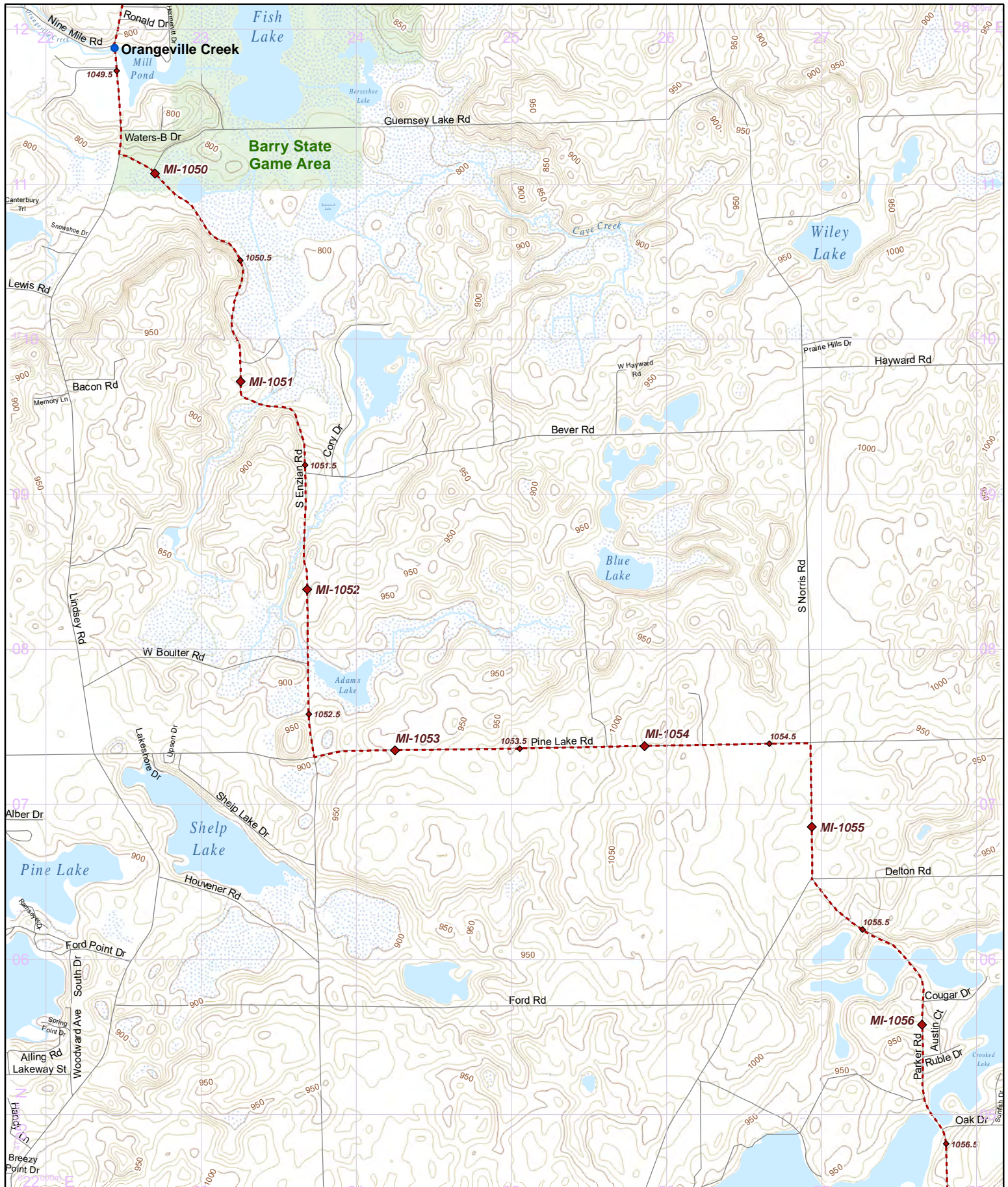
Make sure everyone in your group has the most recent maps and information by visiting: northcountrytrail.org

Update Version - 03/29/2024

Use this map on your mobile device w/ the "PDFMaps" app from Avenza - <http://avenza.com/pdf-maps>
 To add this map at no cost from the Avenza Store, visit: <https://northcountrytrail.org/the-trail/trail-map-and-downloads/>
 Under "Mobile Maps"



Hike it. Build it. Love it. Support it. Please support the mapping program with a gift today. Enjoy your complimentary North Country National Scenic Trail map download, and happy hiking!



- Parking
- Camping
- Point of Interest
- NCT
- On-Road
- Nearby Trail
- Public Lands
- County Bndry.
- 1/2 mile
- 10-foot Contour Interval
- Wetlands

North Country National Scenic Trail

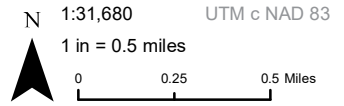
Michigan Section Maps
MI-162

Chief Noontday Chapter Region

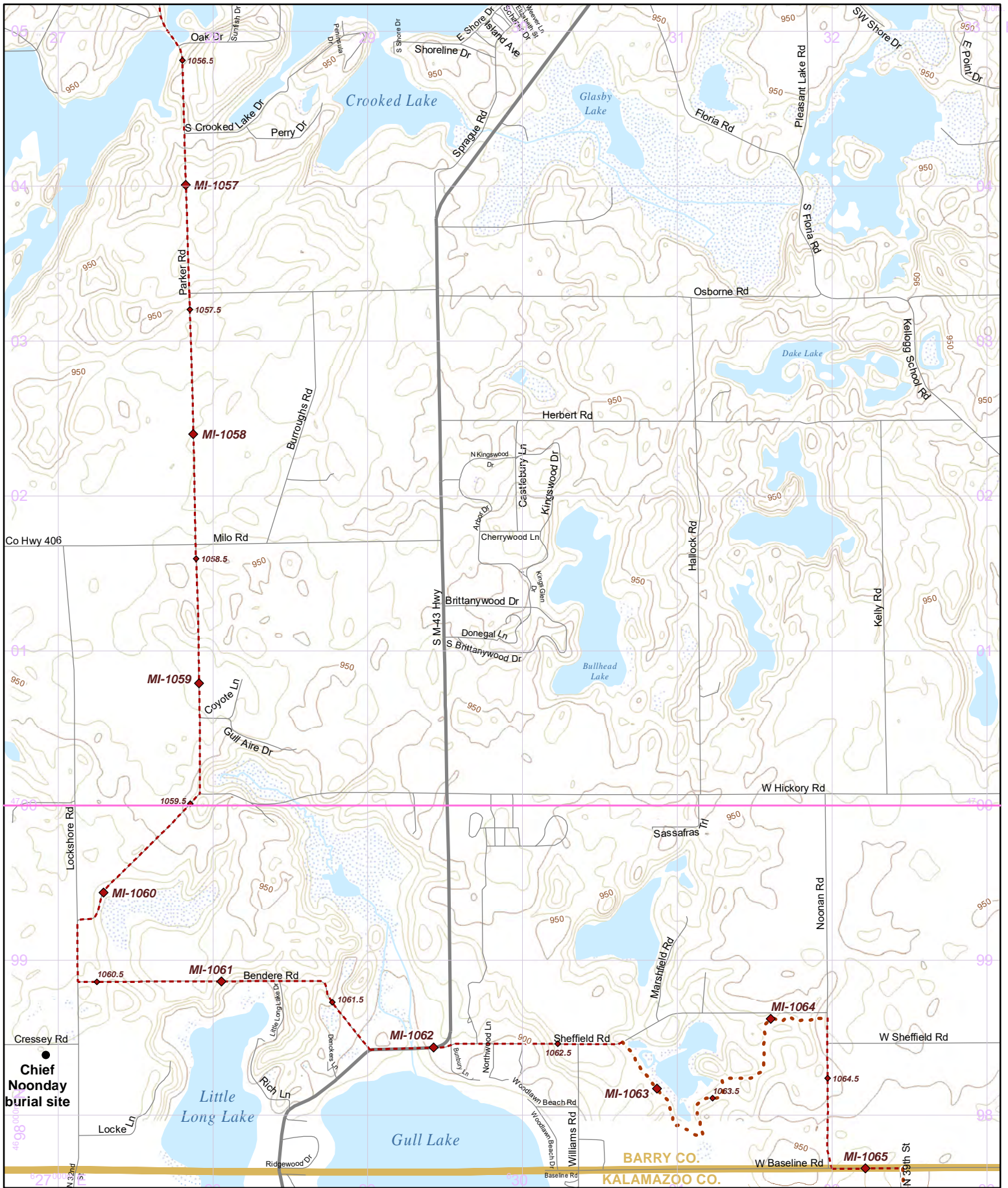
Warning: Reroutes will shift all of the mile points in a state. Make sure everyone in your group has the most recent maps and information by visiting: northcountrytrail.org

Update Version - 03/29/2024

Use this map on your mobile device w/ the "PDFMaps" app from Avenza - <http://avenza.com/pdf-maps>
To add this map at no cost from the Avenza Store, visit: <https://northcountrytrail.org/the-trail/trail-map-and-downloads/>
Under "Mobile Maps"



Hike it. Build it. Love it. Support it. Please support the mapping program with a gift today. Enjoy your complimentary North Country National Scenic Trail map download, and happy hiking!



- Parking
- Camping
- Point of Interest
- NCT
- On-Road
- 1/2 mile Points
- Nearby Trail
- 10-foot Contour Interval
- Public Lands
- County Bndry.
- Wetlands

North Country National Scenic Trail

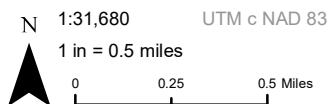
Michigan Section Maps
MI-163

Chief Noontday Chapter Region

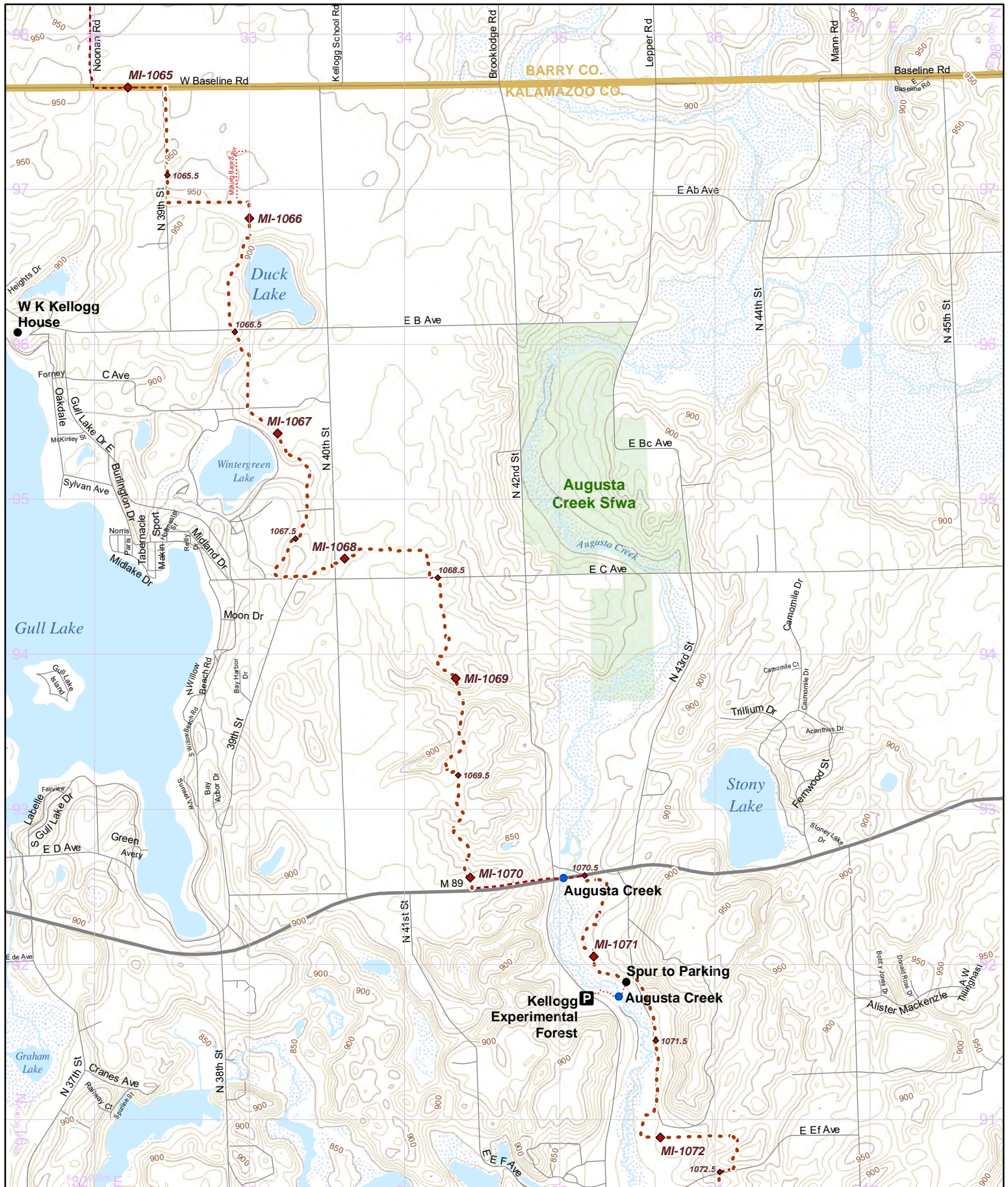
Warning: Reroutes will shift all of the mile points in a state. Make sure everyone in your group has the most recent maps and information by visiting: northcountrytrail.org

Update Version - 03/29/2024

Use this map on your mobile device w/ the "PDFMaps" app from Avenza - <http://avenza.com/pdf-maps>
To add this map at no cost from the Avenza Store, visit: <https://northcountrytrail.org/the-trail/trail-map-and-downloads/>
Under "Mobile Maps"



Hike it. Build it. Love it. Support it. Please support the mapping program with a gift today. Enjoy your complimentary North Country National Scenic Trail map download, and happy hiking!



- Parking
- Camping
- Point of Interest
- NCT
- On-Road
- 1/2 mile
- Nearby Trail
- 10-foot Contour Interval
- Public Lands
- County Bndry.
- Wetlands

North Country National Scenic Trail

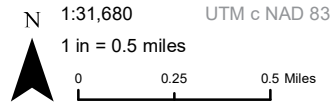
Michigan Section Maps
MI-164

Chief Noonday Chapter Region

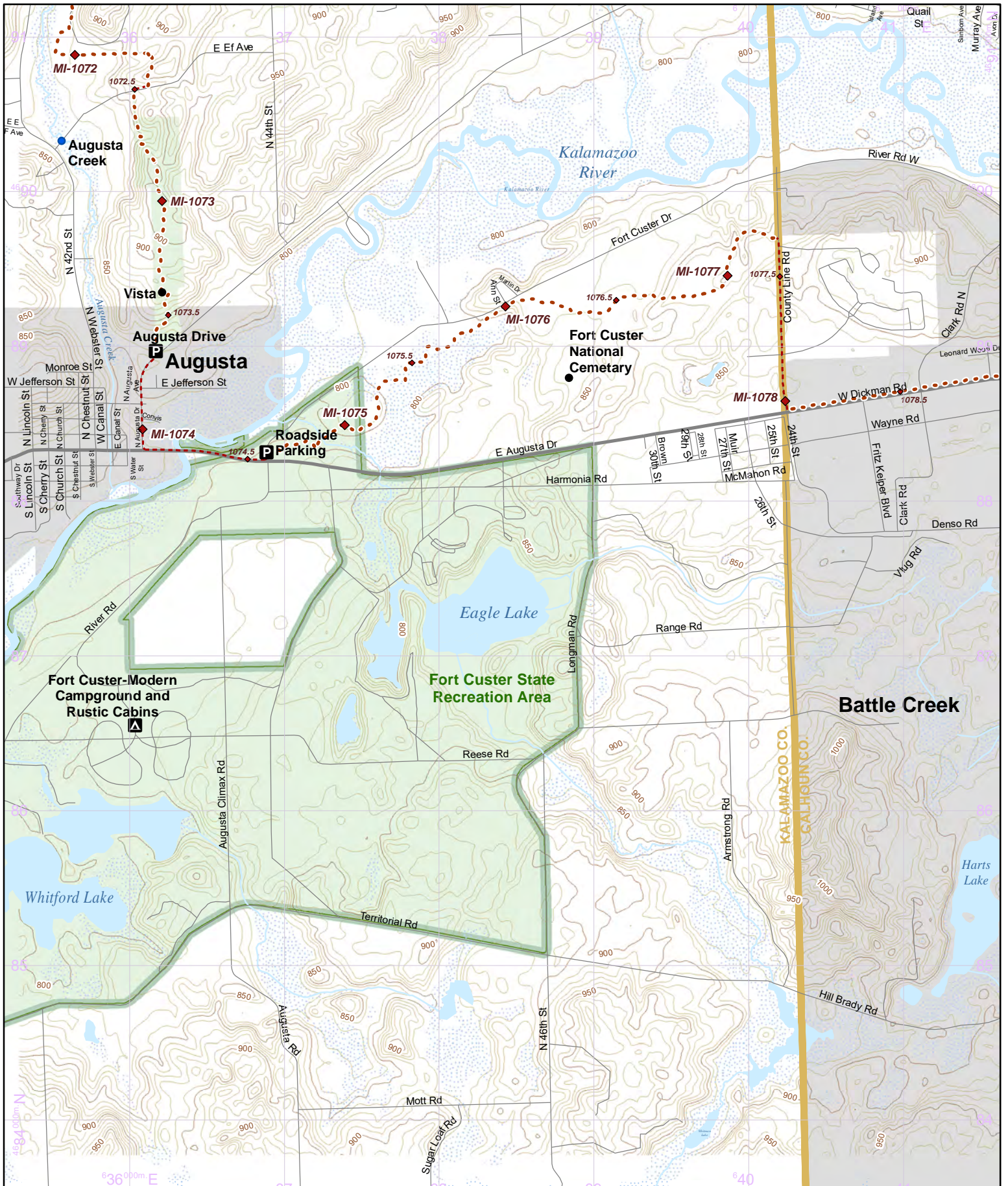
Warning: Reroutes will shift all of the mile points in a state. Make sure everyone in your group has the most recent maps and information by visiting: northcountrytrail.org

Update Version - 03/29/2024

Use this map on your mobile device w/ the "PDFMaps" app from Avenza - <http://avenza.com/pdf-maps>
To add this map at no cost from the Avenza Store, visit: <https://northcountrytrail.org/the-trail/trail-map-and-downloads/>
Under "Mobile Maps"



Hike it. Build it. Love it. Support it. Please support the mapping program with a gift today. Enjoy your complimentary North Country National Scenic Trail map download, and happy hiking!



- Parking
- Camping
- Point of Interest
- NCT
- On-Road
- 1/2 mile
- Nearby Trail
- 10-foot Contour Interval
- Public Lands
- County Bndry.
- Wetlands

North Country National Scenic Trail

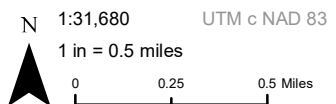
Michigan Section Maps
MI-165

Chief Noontday Chapter Region

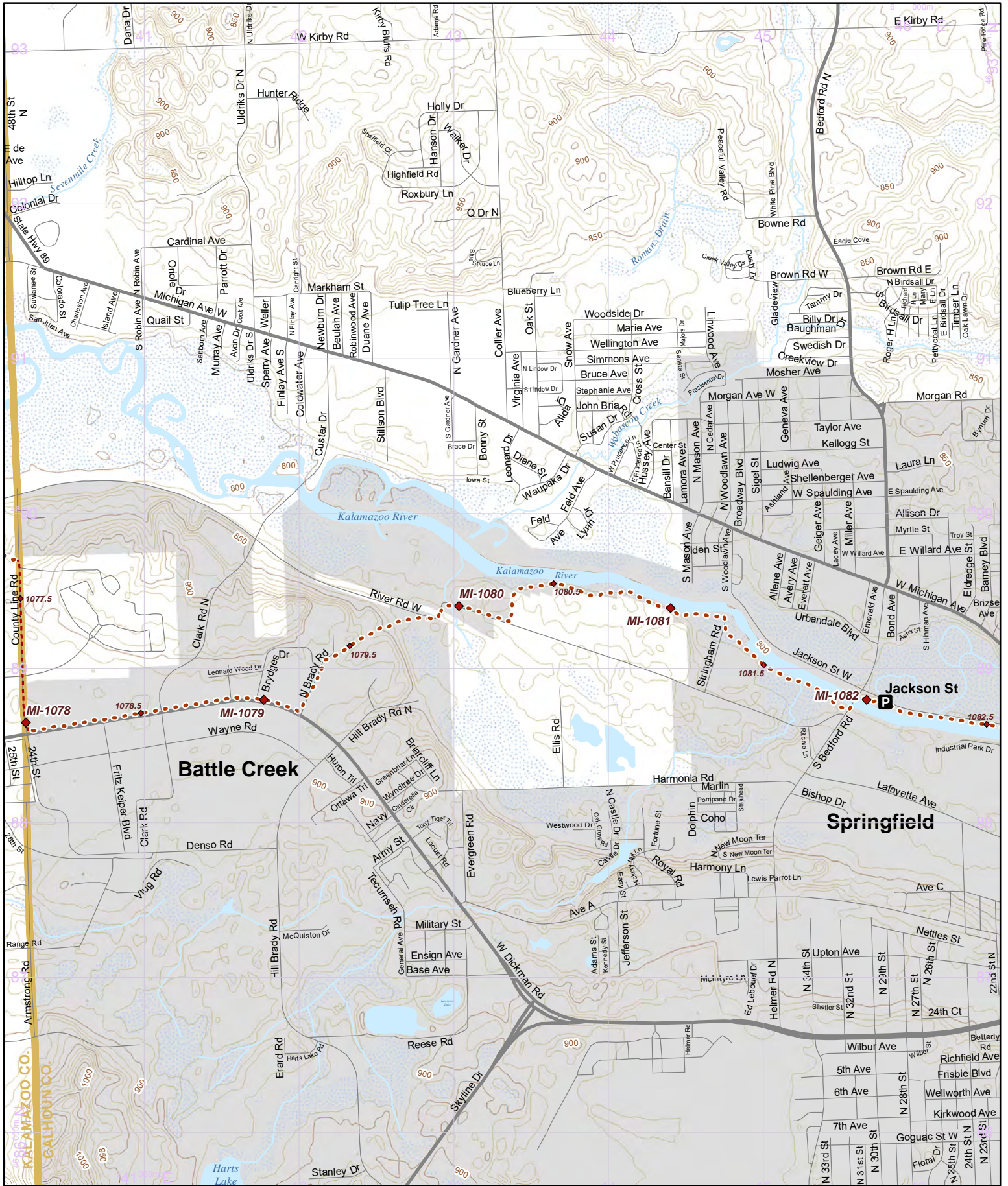
Warning: Reroutes will shift all of the mile points in a state. Make sure everyone in your group has the most recent maps and information by visiting: northcountrytrail.org

Update Version - 03/29/2024

Use this map on your mobile device w/ the "PDFMaps" app from Avenza - <http://avenza.com/pdf-maps>
To add this map at no cost from the Avenza Store, visit: <https://northcountrytrail.org/the-trail/trail-map-and-downloads/>
Under "Mobile Maps"



Hike it. Build it. Love it. Support it. Please support the mapping program with a gift today. Enjoy your complimentary North Country National Scenic Trail map download, and happy hiking!



- Parking
- Camping
- Point of Interest
- NCT
- On-Road
- Nearby Trail
- 10-foot Contour Interval
- Public Lands
- County Bndry.
- Wetlands

North Country National Scenic Trail

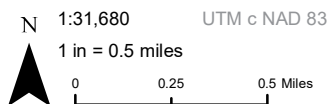
Michigan Section Maps
MI-166

Chief Noontday Chapter Region

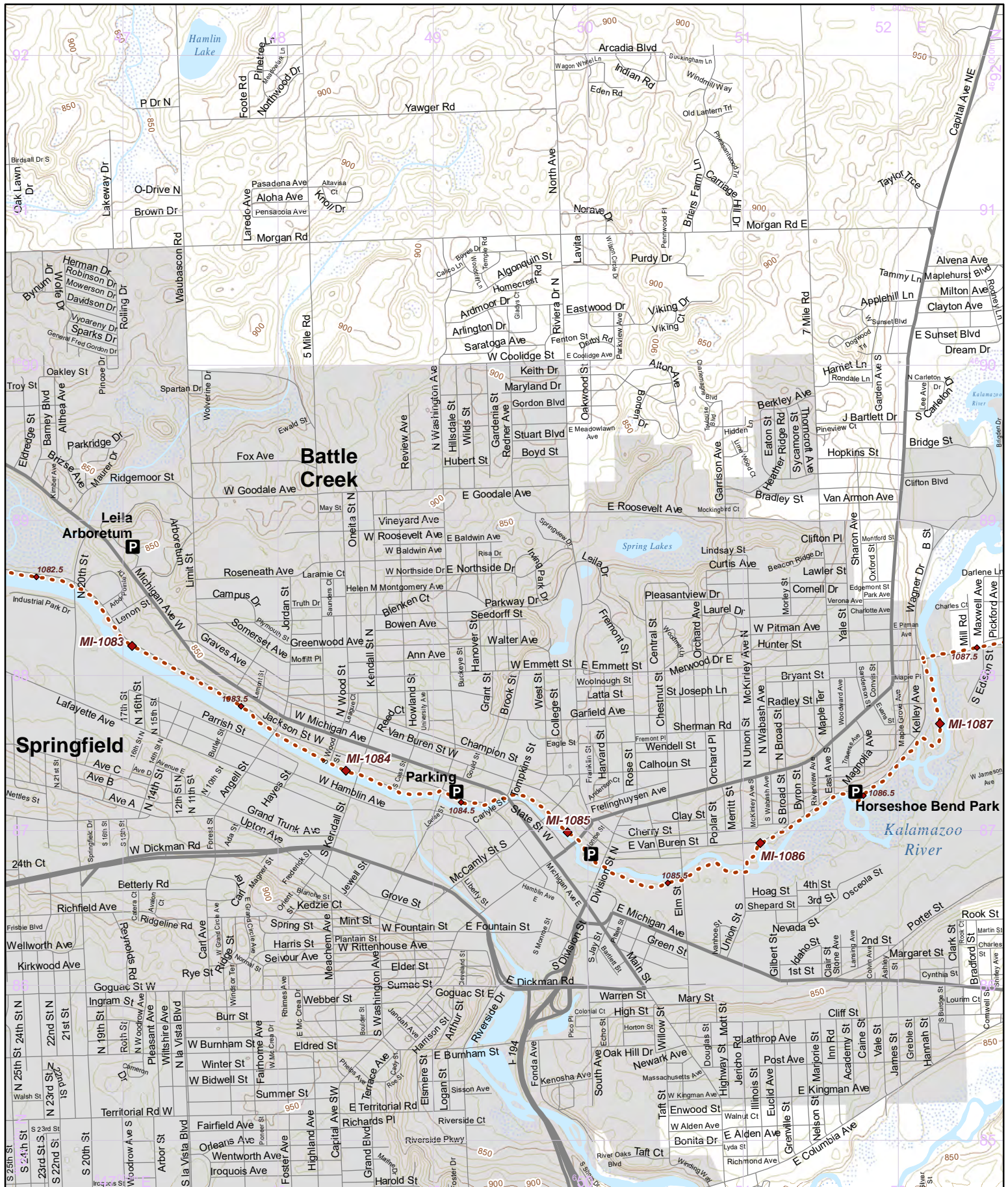
Warning: Reroutes will shift all of the mile points in a state. Make sure everyone in your group has the most recent maps and information by visiting: northcountrytrail.org

Update Version - 03/29/2024

Use this map on your mobile device w/ the "PDFMaps" app from Avenza - <http://avenza.com/pdf-maps>
To add this map at no cost from the Avenza Store, visit: <https://northcountrytrail.org/the-trail/trail-map-and-downloads/>
Under "Mobile Maps"



Hike it. Build it. Love it. Support it. Please support the mapping program with a gift today. Enjoy your complimentary North Country National Scenic Trail map download, and happy hiking!



- Parking
- Camping
- Point of Interest
- NCT
- On-Road
- Nearby Trail
- 10-foot Contour Interval
- Public Lands
- County Bndry.
- Wetlands

North Country National Scenic Trail

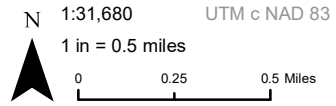
Michigan Section Maps
MI-167

Chief Noontday Chapter Region

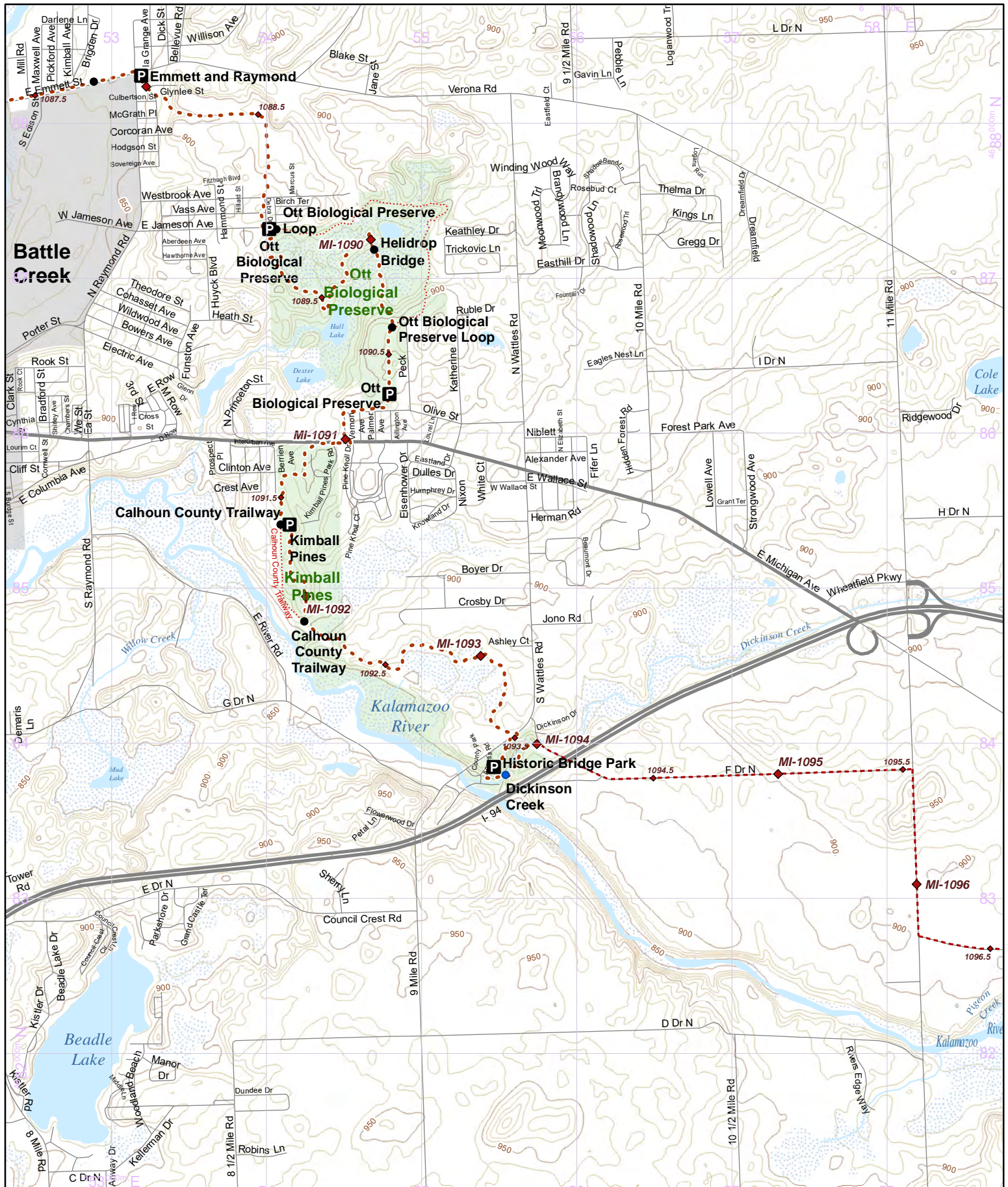
Warning: Reroutes will shift all of the mile points in a state. Make sure everyone in your group has the most recent maps and information by visiting: northcountrytrail.org

Update Version - 03/29/2024

Use this map on your mobile device w/ the "PDFMaps" app from Avenza - <http://avenza.com/pdf-maps>
To add this map at no cost from the Avenza Store, visit: <https://northcountrytrail.org/the-trail/trail-map-and-downloads/>
Under "Mobile Maps"



Hike it. Build it. Love it. Support it. Please support the mapping program with a gift today. Enjoy your complimentary North Country National Scenic Trail map download, and happy hiking!



- Parking
- Camping
- Point of Interest
- NCT
- On-Road - 1/2 mile Points
- Nearby Trail
- 10-foot Contour Interval
- Public Lands
- County Bndry.
- Wetlands

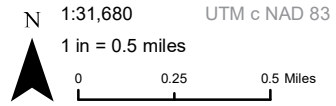
North Country National Scenic Trail
Michigan Section Maps
MI-168

Chief Noontday Chapter Region

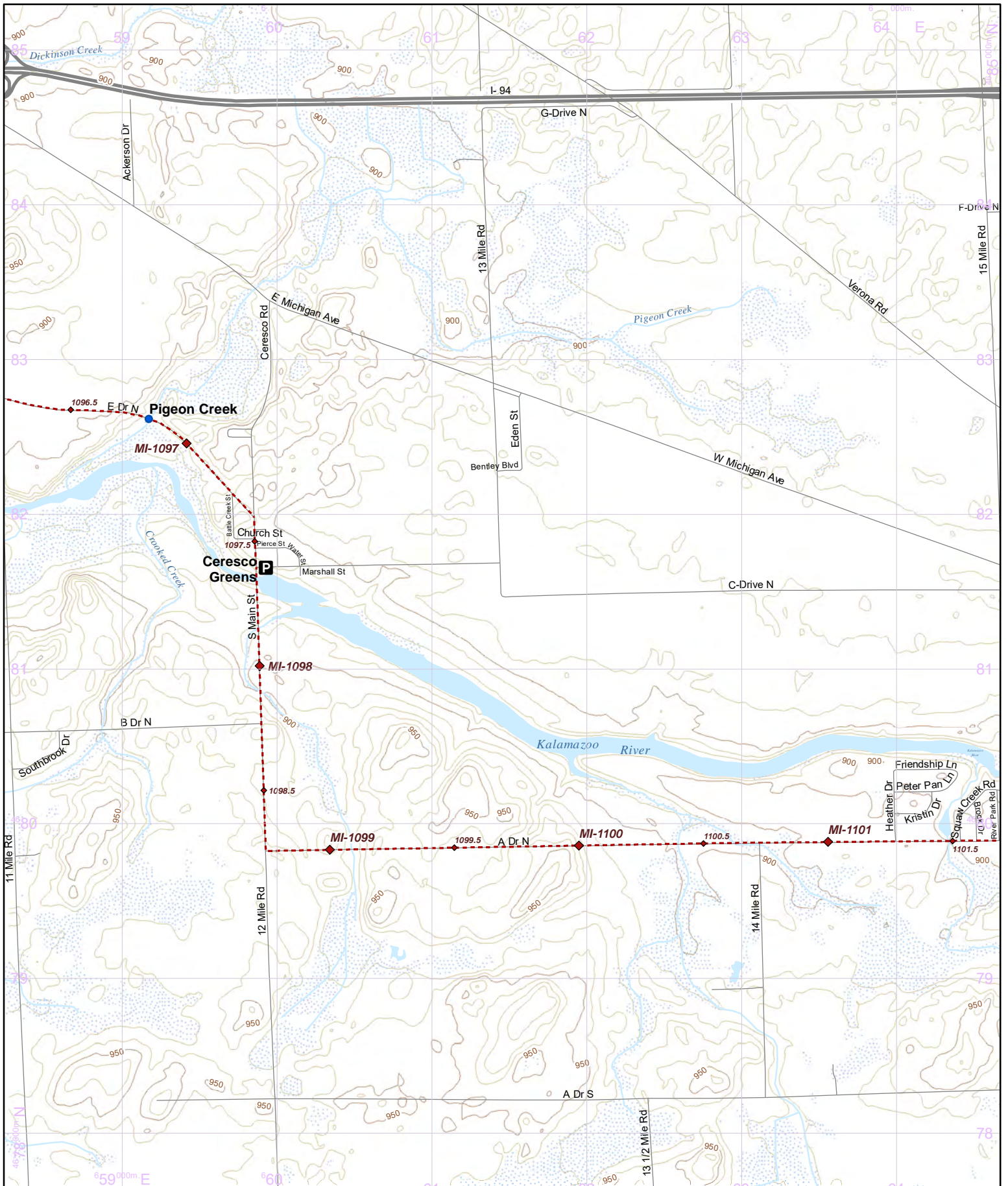
Warning: Reroutes will shift all of the mile points in a state. Make sure everyone in your group has the most recent maps and information by visiting: northcountrytrail.org

Update Version - 03/29/2024

Use this map on your mobile device w/ the "PDFMaps" app from Avenza - <http://avenza.com/pdf-maps>
To add this map at no cost from the Avenza Store, visit: <https://northcountrytrail.org/the-trail/trail-map-and-downloads/> Under "Mobile Maps"



Hike it. Build it. Love it. Support it. Please support the mapping program with a gift today. Enjoy your complimentary North Country National Scenic Trail map download, and happy hiking!



- Parking
- Camping
- Point of Interest
- NCT
- On-Road
- 1/2 mile
- Nearby Trail
- 10-foot Contour Interval
- Public Lands
- County Bndry.
- Wetlands

North Country National Scenic Trail

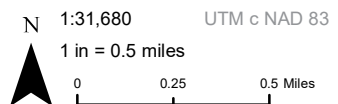
Michigan Section Maps
MI-169

Chief Noontday Chapter Region

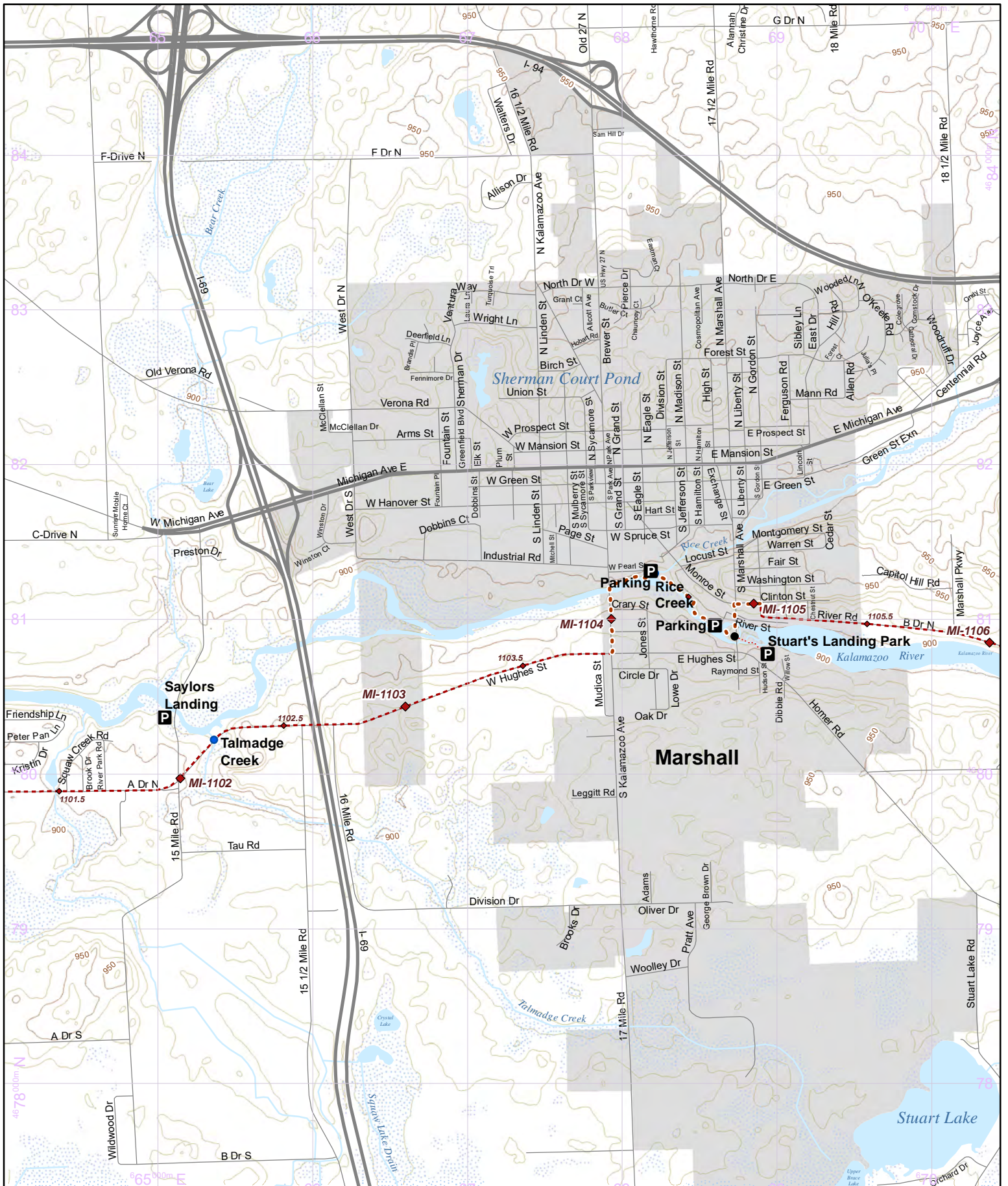
Warning: Reroutes will shift all of the mile points in a state. Make sure everyone in your group has the most recent maps and information by visiting: northcountrytrail.org

Update Version - 03/29/2024

Use this map on your mobile device w/ the "PDFMaps" app from Avenza - <http://avenza.com/pdf-maps>
To add this map at no cost from the Avenza Store, visit: <https://northcountrytrail.org/the-trail/trail-map-and-downloads/> Under "Mobile Maps"



Hike it. Build it. Love it. Support it. Please support the mapping program with a gift today. Enjoy your complimentary North Country National Scenic Trail map download, and happy hiking!



- Parking
- Camping
- Point of Interest
- NCT
- On-Road
- 1/2 mile Points
- Nearby Trail
- 10-foot Contour Interval
- Public Lands
- County Bndry.
- Wetlands

North Country National Scenic Trail

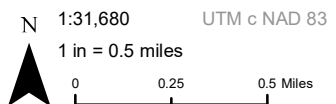
Michigan Section Maps
MI-170

Chief Noonday Chapter Region

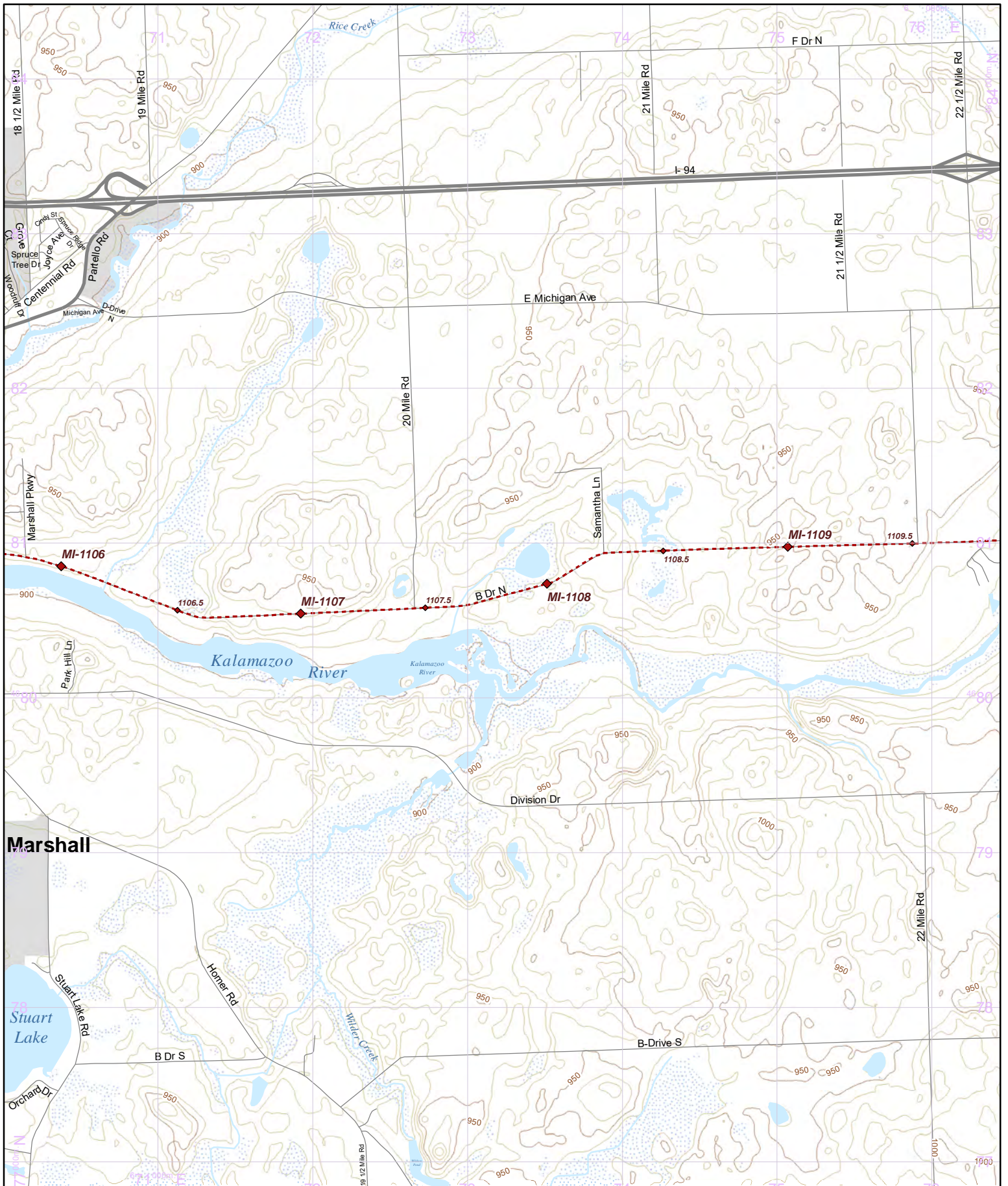
Warning: Reroutes will shift all of the mile points in a state. Make sure everyone in your group has the most recent maps and information by visiting: northcountrytrail.org

Update Version - 03/29/2024

Use this map on your mobile device w/ the "PDFMaps" app from Avenza - <http://avenza.com/pdf-maps>
To add this map at no cost from the Avenza Store, visit: <https://northcountrytrail.org/the-trail/trail-map-and-downloads/> Under "Mobile Maps"



Hike it. Build it. Love it. Support it. Please support the mapping program with a gift today. Enjoy your complimentary North Country National Scenic Trail map download, and happy hiking!



- Parking
- Camping
- Point of Interest
- NCT
- On-Road
- 1/2 mile Points
- Nearby Trail
- 10-foot Contour Interval
- Public Lands
- County Bndry.
- Wetlands

North Country National Scenic Trail

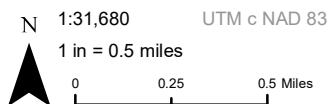
Michigan Section Maps
MI-171

Chief Noontday Chapter Region

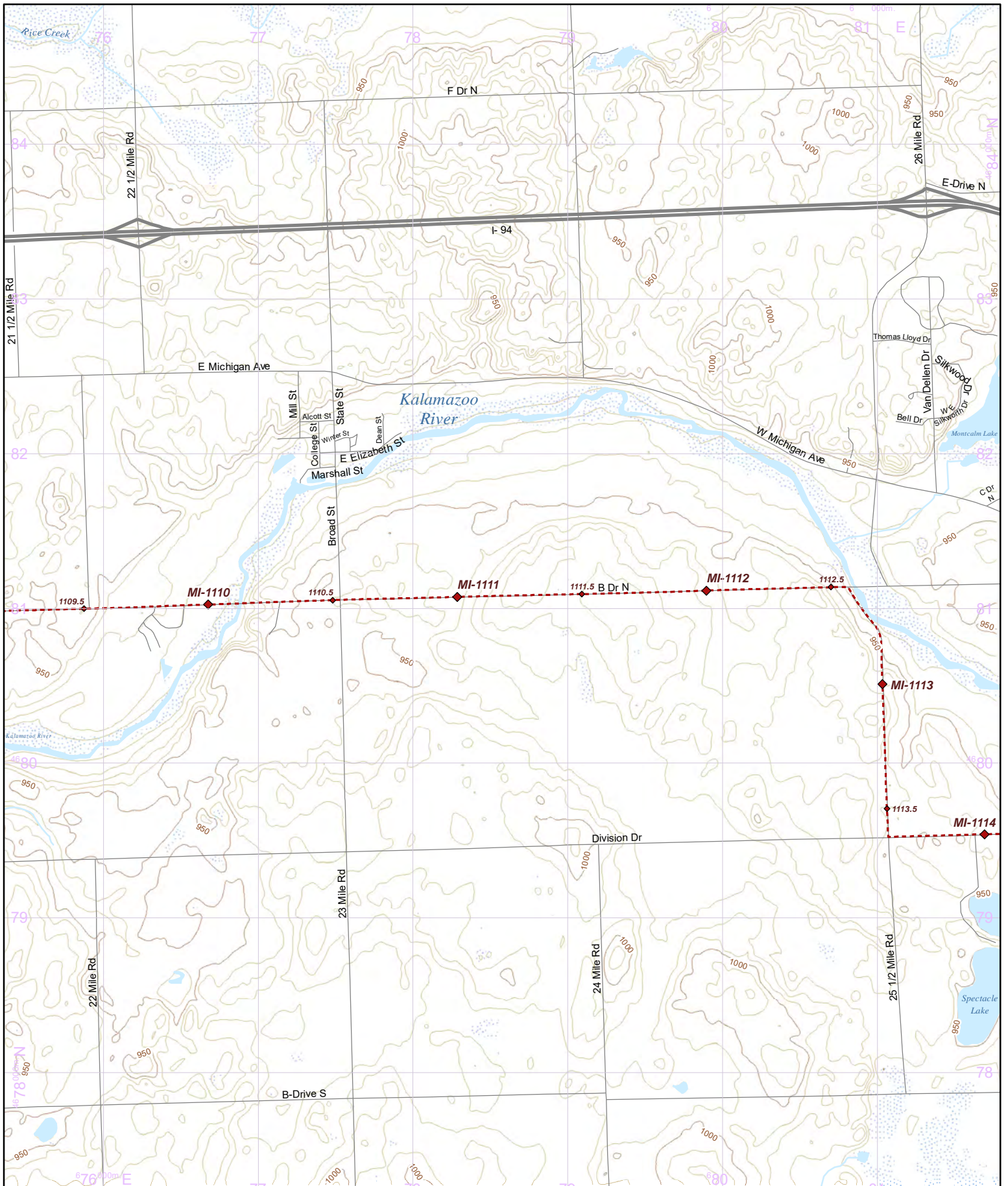
Warning: Reroutes will shift all of the mile points in a state. Make sure everyone in your group has the most recent maps and information by visiting: northcountrytrail.org

Update Version - 03/29/2024

Use this map on your mobile device w/ the "PDFMaps" app from Avenza - <http://avenza.com/pdf-maps>
To add this map at no cost from the Avenza Store, visit: <https://northcountrytrail.org/the-trail/trail-map-and-downloads/>
Under "Mobile Maps"



Hike it. Build it. Love it. Support it. Please support the mapping program with a gift today. Enjoy your complimentary North Country National Scenic Trail map download, and happy hiking!



- Parking
- Camping
- Point of Interest
- NCT
- On-Road
- 1/2 mile Points
- Nearby Trail
- 10-foot Contour Interval
- Public Lands
- County Bndry.
- Wetlands

North Country National Scenic Trail

Michigan Section Maps

MI-172

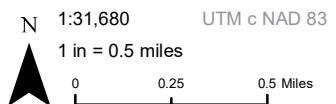
Chief Noonday Chapter Region

Warning: Reroutes will shift all of the mile points in a state.

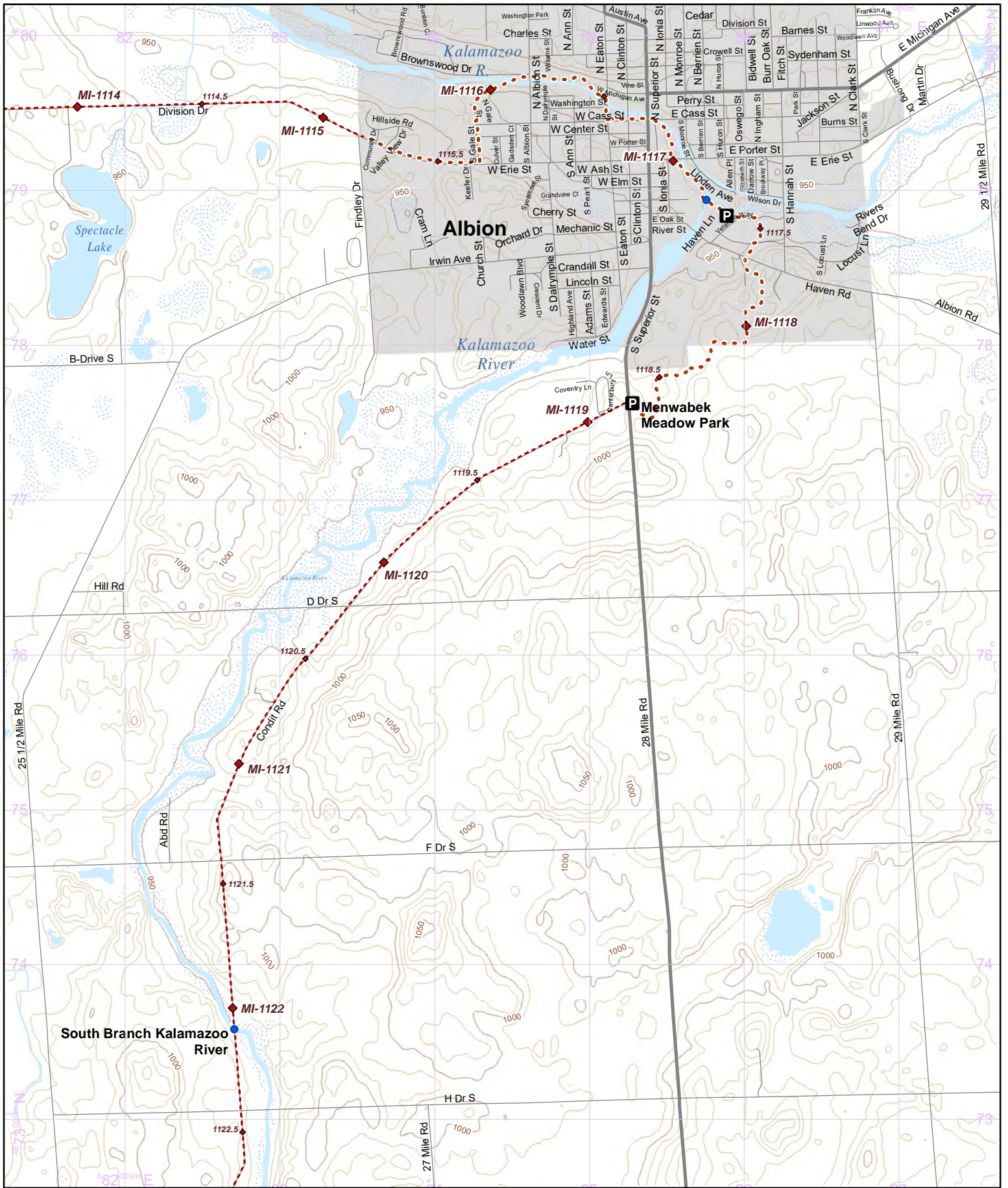
Make sure everyone in your group has the most recent maps and information by visiting: northcountrytrail.org

Update Version - 03/29/2024

Use this map on your mobile device w/ the "PDFMaps" app from Avenza - <http://avenza.com/pdf-maps>
 To add this map at no cost from the Avenza Store, visit: <https://northcountrytrail.org/the-trail/trail-map-and-downloads/>
 Under "Mobile Maps"



Hike it. Build it. Love it. Support it. Please support the mapping program with a gift today. Enjoy your complimentary North Country National Scenic Trail map download, and happy hiking!



- Parking
- Camping
- Point of Interest
- NCT
- On-Road
- 1/2 mile Points
- Nearby Trail
- 10-foot Contour Interval
- Public Lands
- County Bndry.
- Wetlands

North Country National Scenic Trail

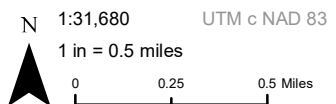
Michigan Section Maps
MI-173

Chief Noonday Chapter Region

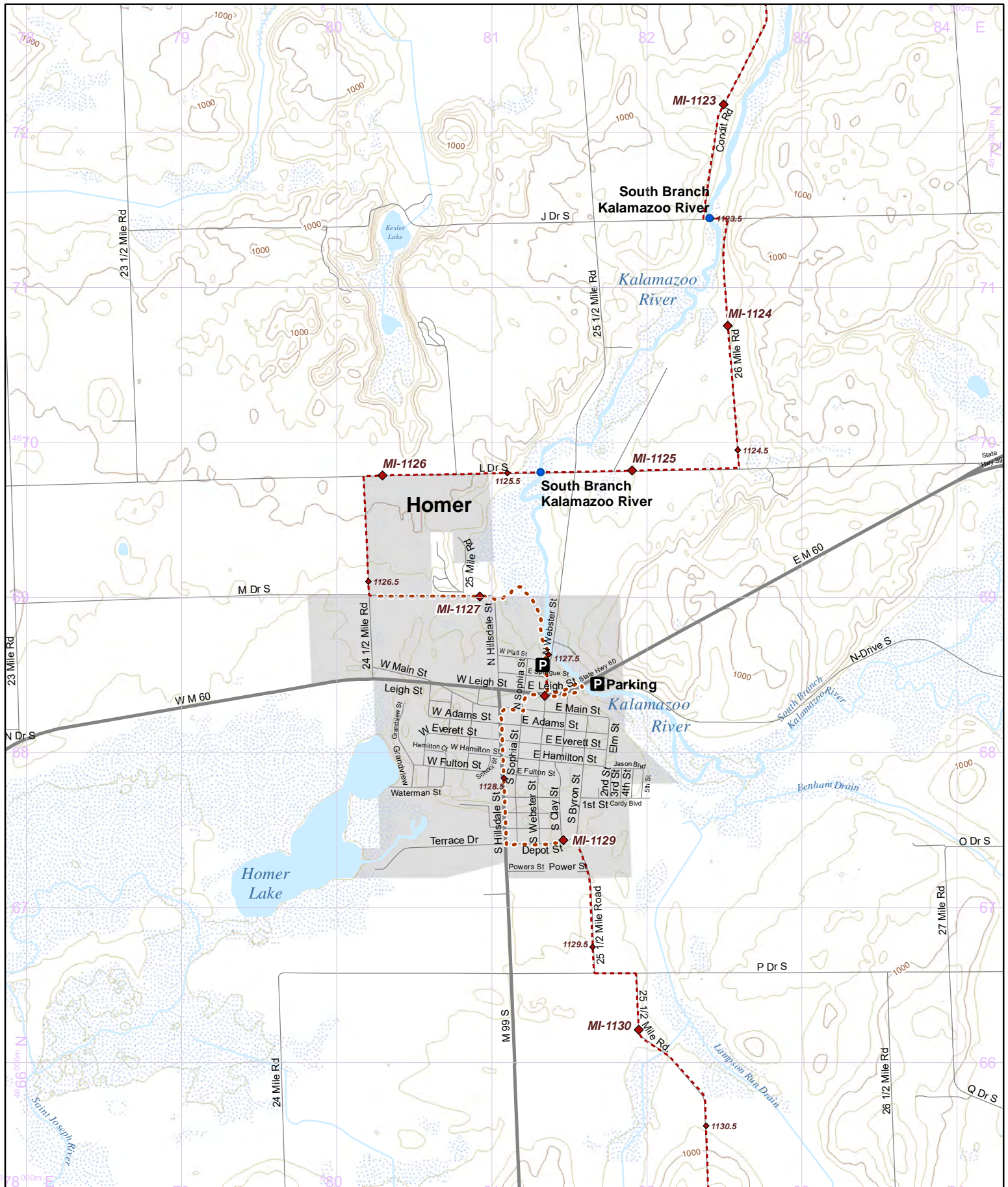
Warning: Reroutes will shift all of the mile points in a state. Make sure everyone in your group has the most recent maps and information by visiting: northcountrytrail.org

Update Version - 03/29/2024

Use this map on your mobile device w/ the "PDFMaps" app from Avenza - <http://avenza.com/pdf-maps>
To add this map at no cost from the Avenza Store, visit: <https://northcountrytrail.org/the-trail/trail-map-and-downloads/>
Under "Mobile Maps"



Hike it. Build it. Love it. Support it. Please support the mapping program with a gift today. Enjoy your complimentary North Country National Scenic Trail map download, and happy hiking!



- Parking
- Camping
- Point of Interest
- NCT
- On-Road
- 1/2 mile Points
- Nearby Trail
- 10-foot Contour Interval
- Public Lands
- County Bndry.
- Wetlands

North Country National Scenic Trail

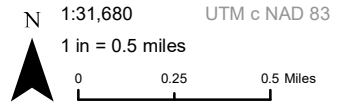
Michigan Section Maps
MI-174

Chief Noontday Chapter Region

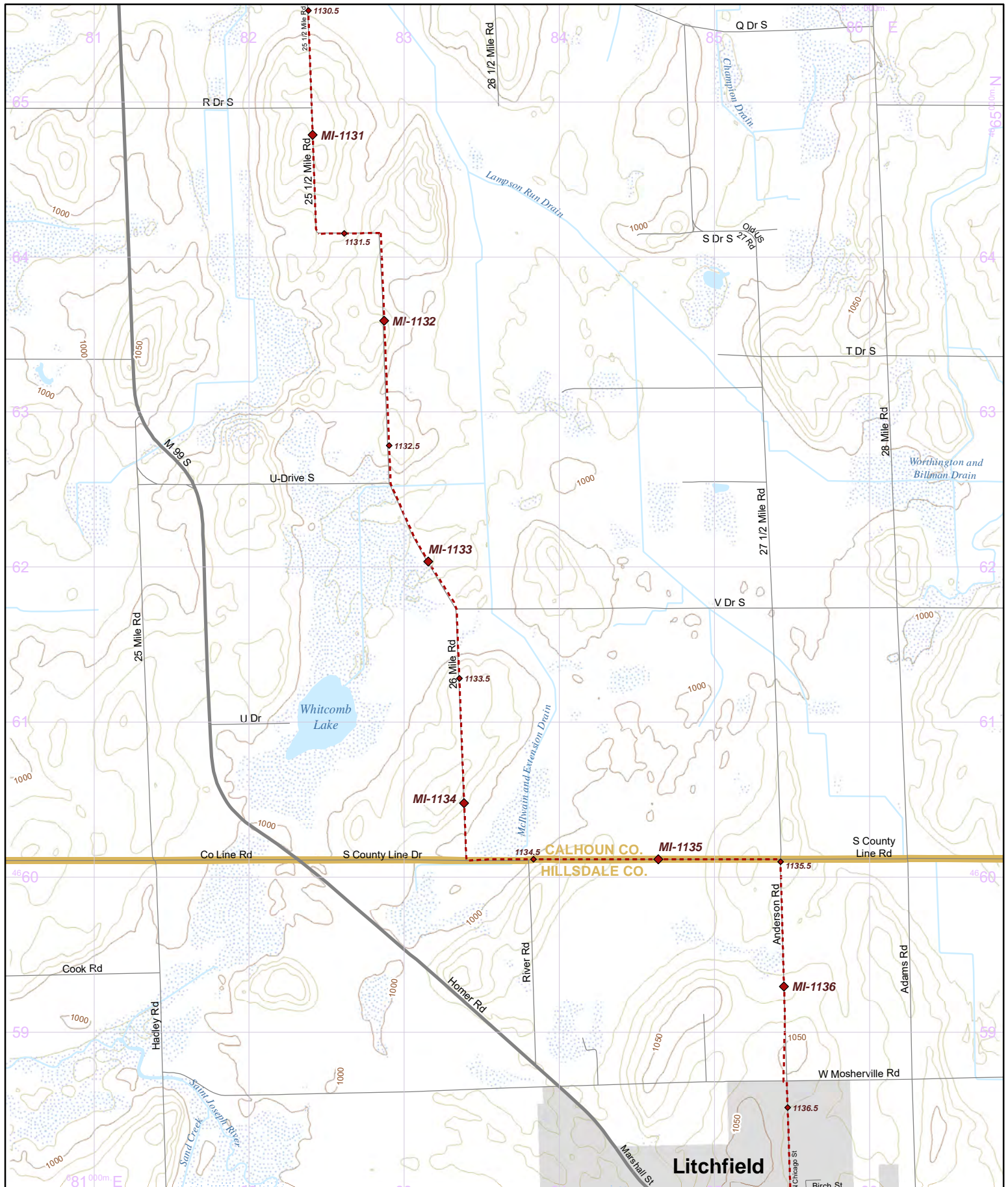
Warning: Reroutes will shift all of the mile points in a state. Make sure everyone in your group has the most recent maps and information by visiting: northcountrytrail.org

Update Version - 03/29/2024

Use this map on your mobile device w/ the "PDFMaps" app from Avenza - <http://avenza.com/pdf-maps>
To add this map at no cost from the Avenza Store, visit: <https://northcountrytrail.org/the-trail/trail-map-and-downloads/>
Under "Mobile Maps"



Hike it. Build it. Love it. Support it. Please support the mapping program with a gift today. Enjoy your complimentary North Country National Scenic Trail map download, and happy hiking!



- Parking
- Camping
- Point of Interest
- NCT
- On-Road
- 1/2 mile Points
- Nearby Trail
- 10-foot Contour Interval
- Public Lands
- County Bndry.
- Wetlands

North Country National Scenic Trail

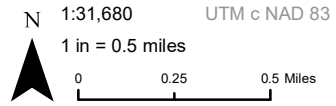
Michigan Section Maps
MI-175

Chief Noontday Chapter Region

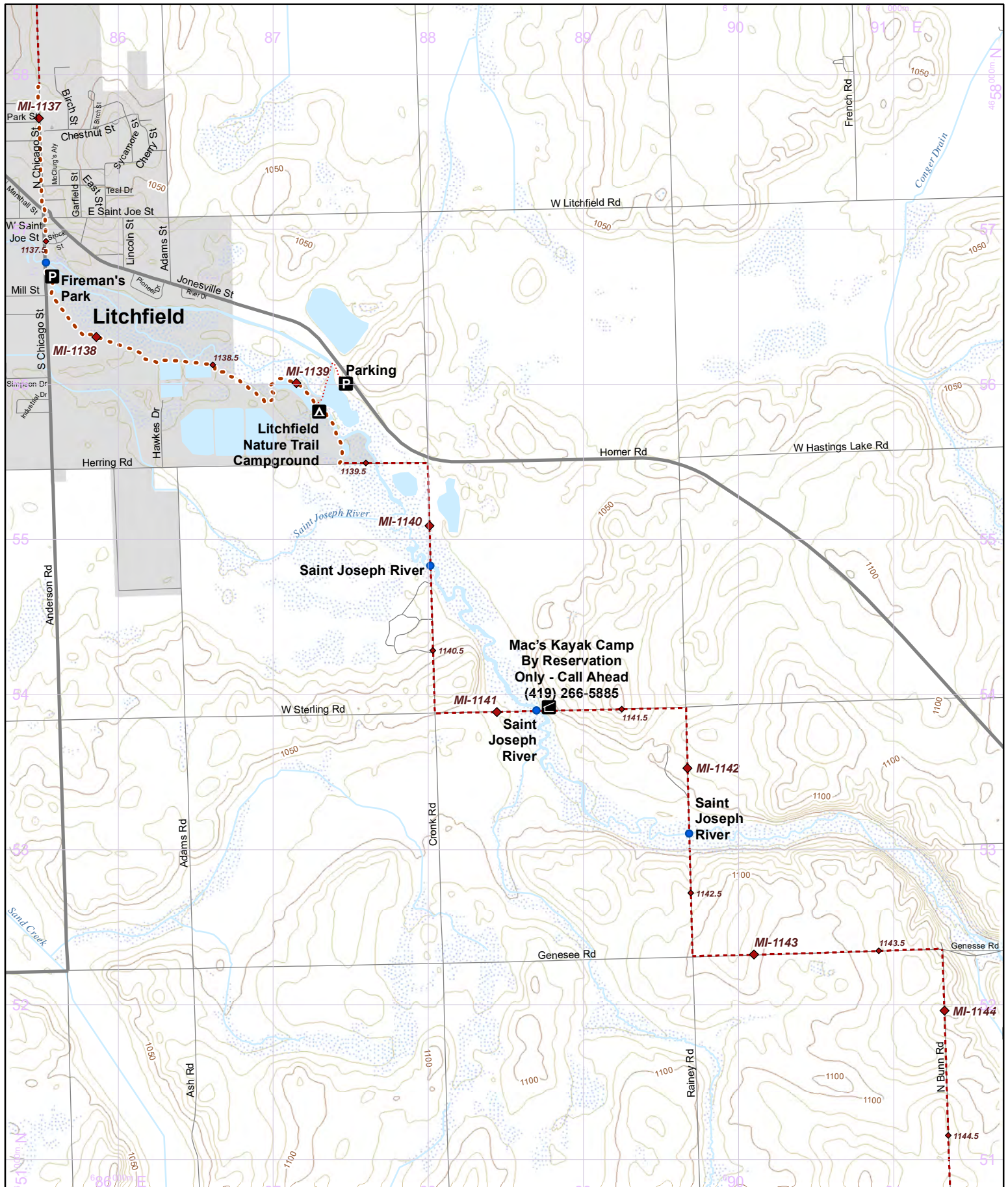
Warning: Reroutes will shift all of the mile points in a state. Make sure everyone in your group has the most recent maps and information by visiting: northcountrytrail.org

Update Version - 03/29/2024

Use this map on your mobile device w/ the "PDFMaps" app from Avenza - <http://avenza.com/pdf-maps>
To add this map at no cost from the Avenza Store, visit: <https://northcountrytrail.org/the-trail/trail-map-and-downloads/>
Under "Mobile Maps"



Hike it. Build it. Love it. Support it. Please support the mapping program with a gift today. Enjoy your complimentary North Country National Scenic Trail map download, and happy hiking!



- Parking
- Camping
- Point of Interest
- NCT
- On-Road
- 1/2 mile
- Nearby Trail
- 10-foot Contour Interval
- Public Lands
- County Bndry.
- Wetlands

North Country National Scenic Trail

Michigan Section Maps
MI-176

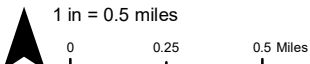
Chief Baw Beese Chapter Region

Warning: Reroutes will shift all of the mile points in a state. Make sure everyone in your group has the most recent maps and information by visiting: northcountrytrail.org

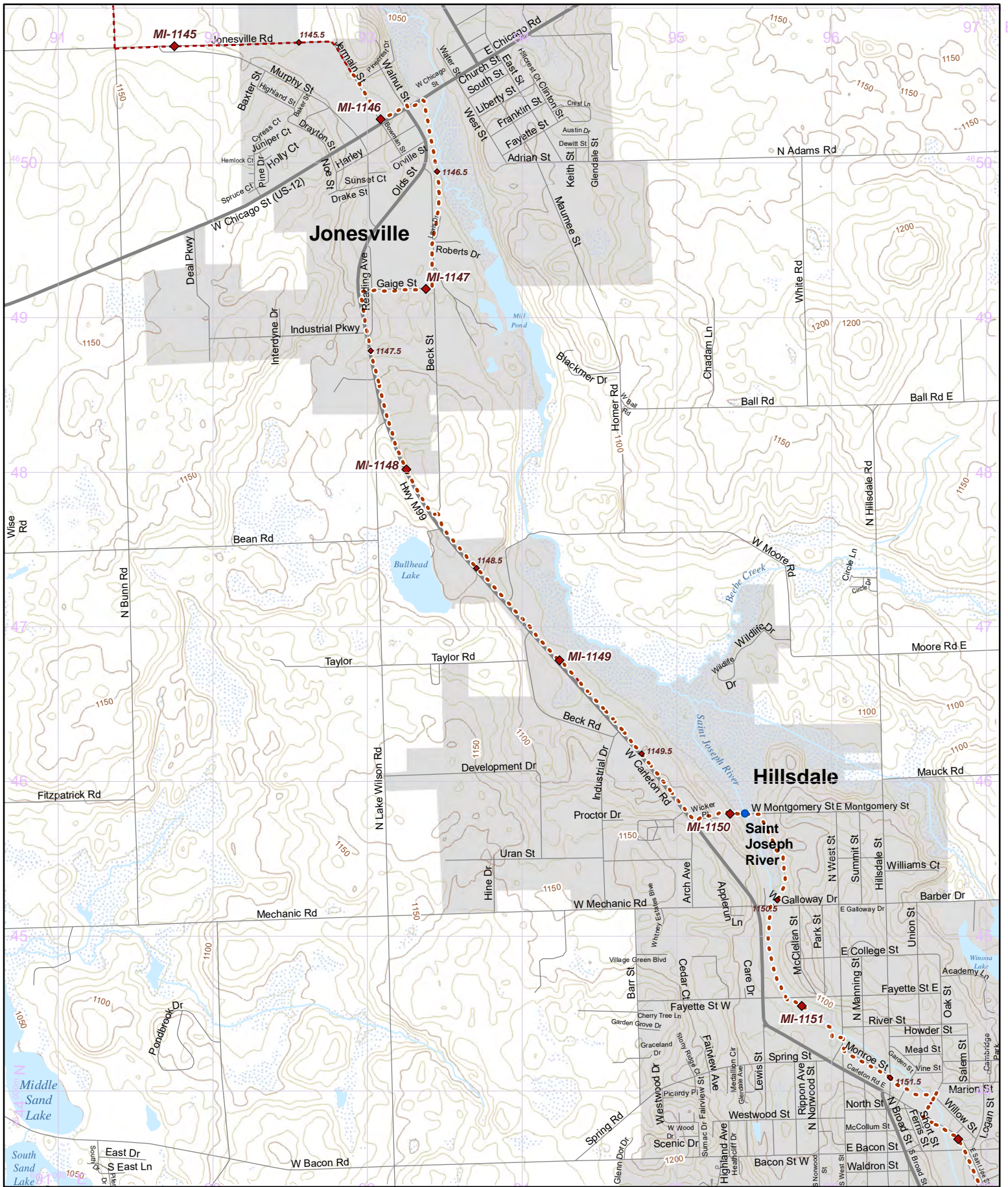
Update Version - 03/29/2024

Use this map on your mobile device w/ the "PDFMaps" app from Avenza - <http://avenza.com/pdf-maps>
To add this map at no cost from the Avenza Store, visit: <https://northcountrytrail.org/the-trail/trail-map-and-downloads/>
Under "Mobile Maps"

N 1:31,680 UTM 16 NAD 83



Hike it. Build it. Love it. Support it. Please support the mapping program with a gift today. Enjoy your complimentary North Country National Scenic Trail map download, and happy hiking!



- Parking
- Camping
- Point of Interest
- NCT
- On-Road
- Nearby Trail
- 10-foot Contour Interval
- Public Lands
- County Bndry.
- Wetlands

North Country National Scenic Trail


Michigan Section Maps
MI-177

Chief Baw Beese Chapter Region

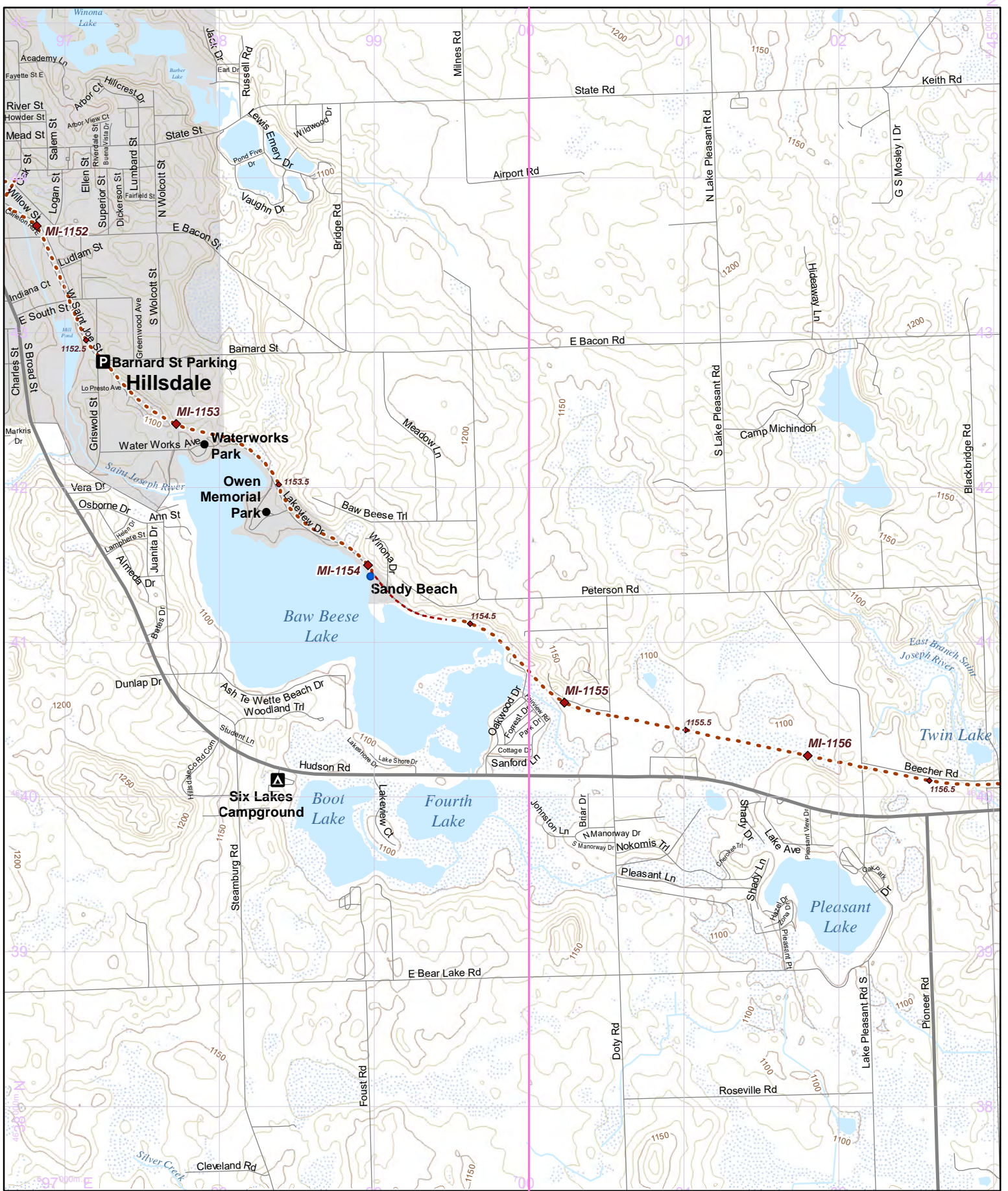
Warning: Reroutes will shift all of the mile points in a state. Make sure everyone in your group has the most recent maps and information by visiting: northcountrytrail.org

Update Version - 03/29/2024

Use this map on your mobile device w/ the "PDFMaps" app from Avenza - <http://avenza.com/pdf-maps>
To add this map at no cost from the Avenza Store, visit: <https://northcountrytrail.org/the-trail/trail-map-and-downloads/> Under "Mobile Maps"



Hike it. Build it. Love it. Support it. Please support the mapping program with a gift today. Enjoy your complimentary North Country National Scenic Trail map download, and happy hiking!



- Parking
- Camping
- Point of Interest
- NCT
- On-Road
- 1/2 mile
- Nearby Trail
- 10-foot Contour Interval
- Public Lands
- County Bndry.
- Wetlands

North Country National Scenic Trail


Michigan Section Maps
MI-178

Chief Baw Beese Chapter Region

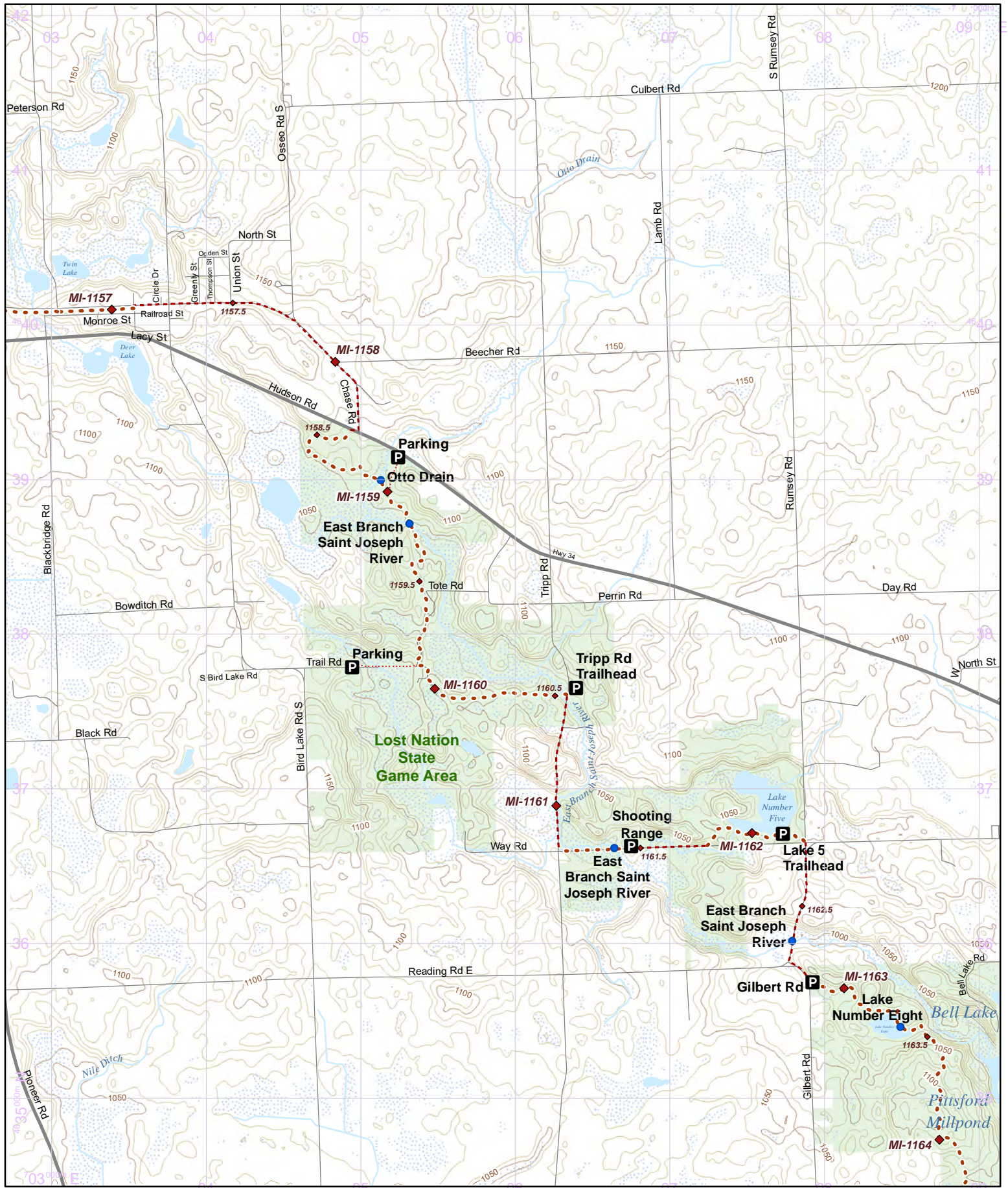
Warning: Reroutes will shift all of the mile points in a state. Make sure everyone in your group has the most recent maps and information by visiting: northcountrytrail.org

Update Version - 03/29/2024

Use this map on your mobile device w/ the "PDFMaps" app from Avenza - <http://avenza.com/pdf-maps>
To add this map at no cost from the Avenza Store, visit: <https://northcountrytrail.org/the-trail/trail-map-and-downloads/>
Under "Mobile Maps"



Hike it. Build it. Love it. Support it. Please support the mapping program with a gift today. Enjoy your complimentary North Country National Scenic Trail map download, and happy hiking!



- Parking
- Camping
- Point of Interest
- NCT
- On-Road 1/2 mile Points
- Nearby Trail
- 10-foot Contour Interval
- Public Lands
- County Bndry.
- Wetlands

North Country National Scenic Trail

Michigan Section Maps
MI-179

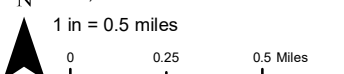
Chief Baw Beese Chapter Region

Warning: Reroutes will shift all of the mile points in a state. Make sure everyone in your group has the most recent maps and information by visiting: northcountrytrail.org

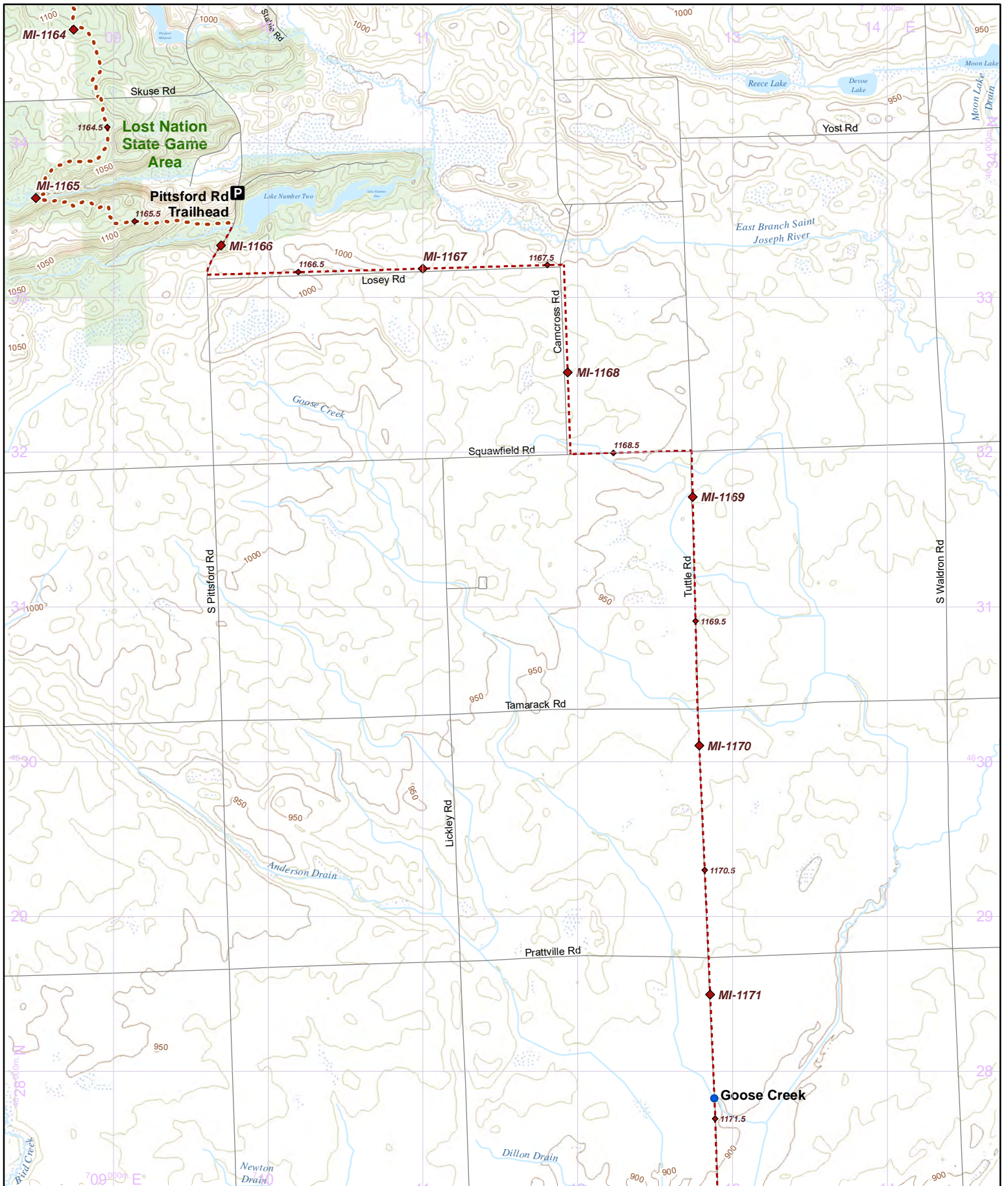
Update Version - 03/29/2024

Use this map on your mobile device w/ the "PDFMaps" app from Avenza - <http://avenza.com/pdf-maps>
To add this map at no cost from the Avenza Store, visit: <https://northcountrytrail.org/the-trail/trail-map-and-downloads/> Under "Mobile Maps"

N 1:31,680 UTM 16 NAD 83



Hike it. Build it. Love it. Support it. Please support the mapping program with a gift today. Enjoy your complimentary North Country National Scenic Trail map download, and happy hiking!



- Parking
- Camping
- Point of Interest
- NCT
- On-Road
- 1/2 mile
- Nearby Trail
- 10-foot Contour Interval
- Public Lands
- County Bndry.
- Wetlands

North Country National Scenic Trail

Michigan Section Maps

MI-180


Chief Baw Beese Chapter Region

Warning: Reroutes will shift all of the mile points in a state.

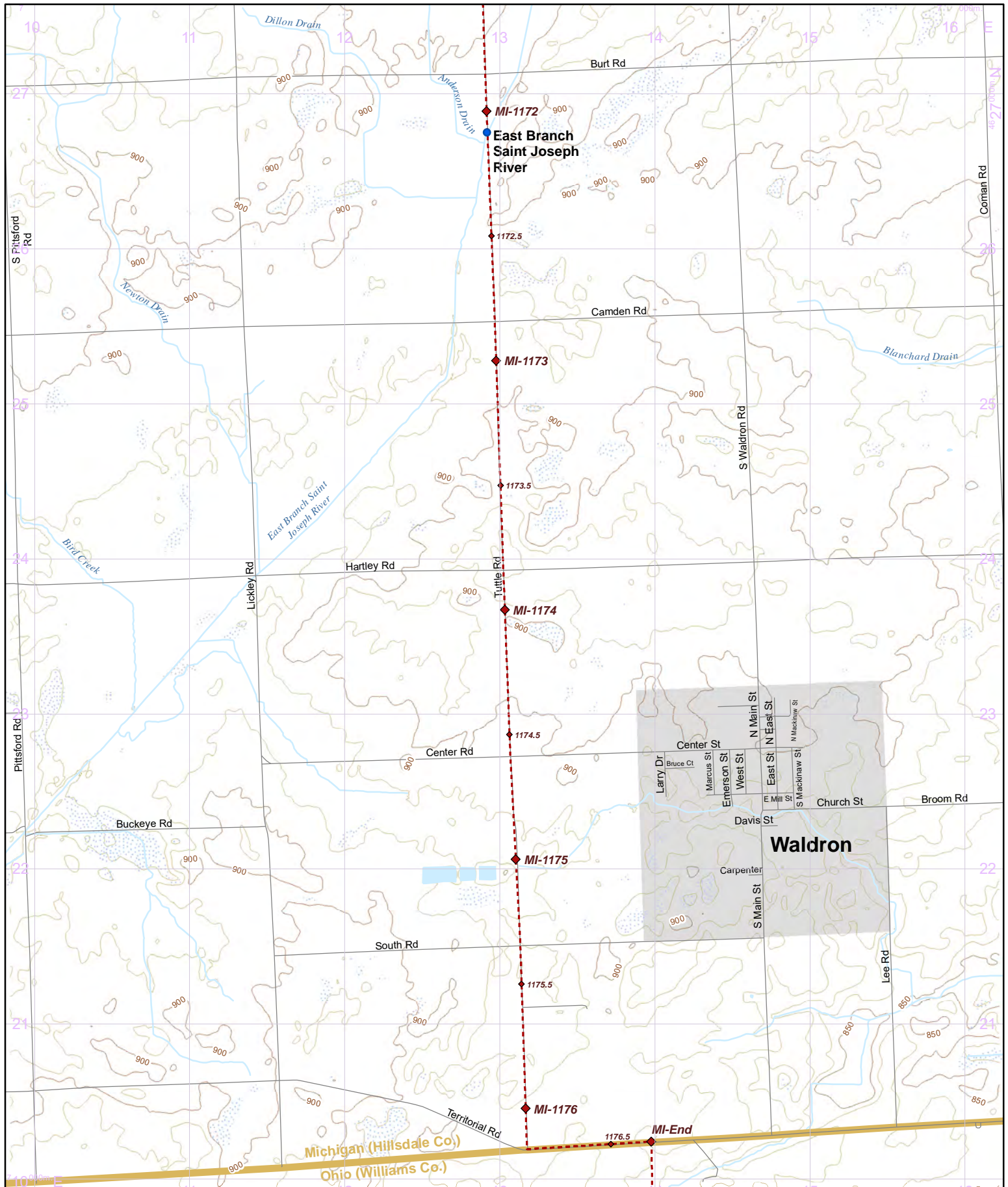
Make sure everyone in your group has the most recent maps and information by visiting: northcountrytrail.org

Update Version - 03/29/2024

Use this map on your mobile device w/ the "PDFMaps" app from Avenza - <http://avenza.com/pdf-maps>
 To add this map at no cost from the Avenza Store, visit: <https://northcountrytrail.org/the-trail/trail-map-and-downloads/>
 Under "Mobile Maps"



Hike it. Build it. Love it. Support it. Please support the mapping program with a gift today. Enjoy your complimentary North Country National Scenic Trail map download, and happy hiking!



- Parking
- Camping
- Point of Interest
- NCT
- On-Road
- 1/2 mile Points
- Nearby Trail
- 10-foot Contour Interval
- Public Lands
- County Bndry.
- Wetlands

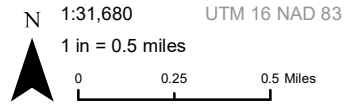
North Country National Scenic Trail
Michigan Section Maps
MI-181

Chief Baw Beese Chapter Region

Warning: Reroutes will shift all of the mile points in a state. Make sure everyone in your group has the most recent maps and information by visiting: northcountrytrail.org

Update Version - 03/29/2024

Use this map on your mobile device w/ the "PDFMaps" app from Avenza - <http://avenza.com/pdf-maps>
To add this map at no cost from the Avenza Store, visit: <https://northcountrytrail.org/the-trail/trail-map-and-downloads/> Under "Mobile Maps"



Hike it. Build it. Love it. Support it. Please support the mapping program with a gift today. Enjoy your complimentary North Country National Scenic Trail map download, and happy hiking!