

- Parking
- Camping
- Point of Interest
- NCT
- On-Road
- 1/2 mile Points
- Nearby Trail
- 10-foot Contour Interval
- Public Lands
- County Bndry.
- Wetlands

### North Country National Scenic Trail


Michigan Section Maps  
MI-001

Ni-Miikanaake Chapter Region

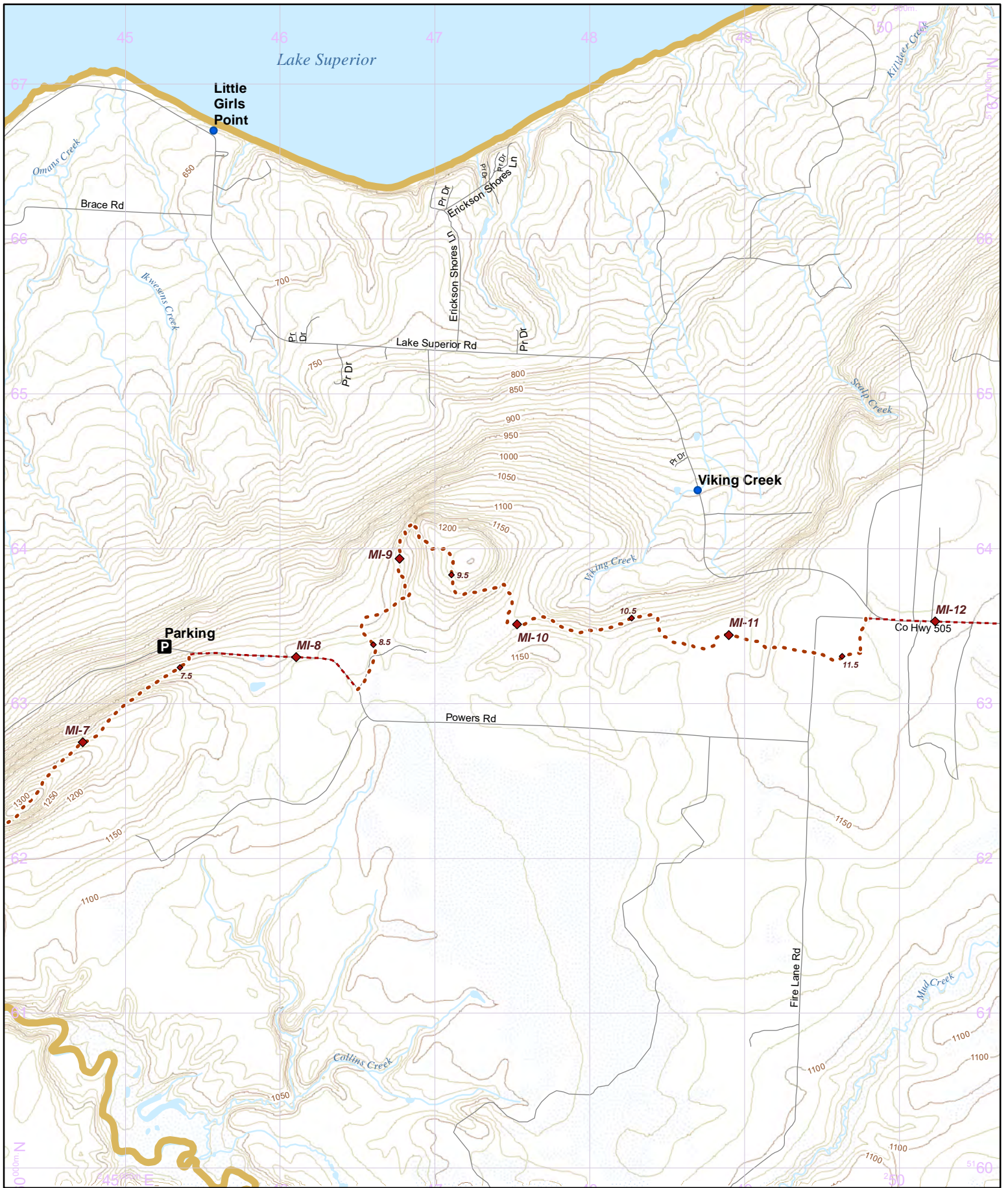
**Warning:** Reroutes will shift all of the mile points in a state. Make sure everyone in your group has the most recent maps and information by visiting: [northcountrytrail.org](http://northcountrytrail.org)

Update Version - 03/29/2024

Use this map on your mobile device w/ the "PDFMaps" app from Avenza - <http://avenza.com/pdf-maps>  
To add this map at no cost from the Avenza Store, visit: <https://northcountrytrail.org/the-trail/trail-map-and-downloads/> Under "Mobile Maps"



Hike it. Build it. Love it. Support it. Please support the mapping program with a gift today. Enjoy your complimentary North Country National Scenic Trail map download, and happy hiking!



- Parking
- Camping
- Point of Interest
- NCT
- On-Road
- 1/2 mile Points
- Nearby Trail
- 10-foot Contour Interval
- Public Lands
- County Bndry.
- Wetlands

### North Country National Scenic Trail

Michigan Section Maps  
MI-002


Ni-Miikanaake Chapter Region

**Warning:** Reroutes will shift all of the mile points in a state. Make sure everyone in your group has the most recent maps and information by visiting: [northcountrytrail.org](http://northcountrytrail.org)

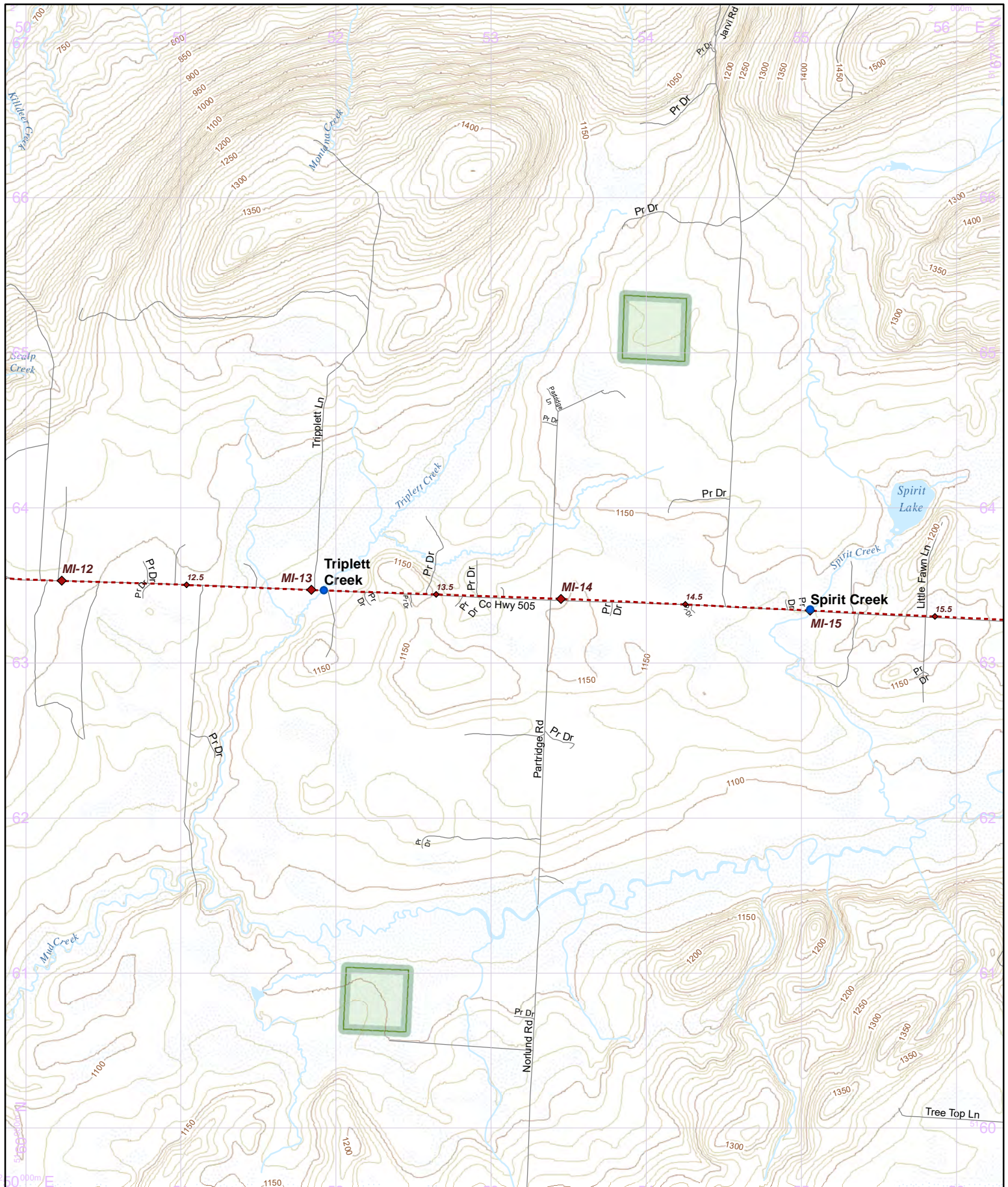
Update Version - 03/29/2024

Use this map on your mobile device w/ the "PDFMaps" app from Avenza - <http://avenza.com/pdf-maps>  
To add this map at no cost from the Avenza Store, visit: <https://northcountrytrail.org/the-trail/trail-map-and-downloads/> Under "Mobile Maps"

N 1:31,680 UTM 15 NAD 83



Hike it. Build it. Love it. Support it. Please support the mapping program with a gift today. Enjoy your complimentary North Country National Scenic Trail map download, and happy hiking!



- Parking
- Camping
- Point of Interest
- NCT
- On-Road
- 1/2 mile Points
- Nearby Trail
- 10-foot Contour Interval
- Public Lands
- County Bndry.
- Wetlands

### North Country National Scenic Trail

Michigan Section Maps


MI-003

Ni-Miikanaake Chapter Region

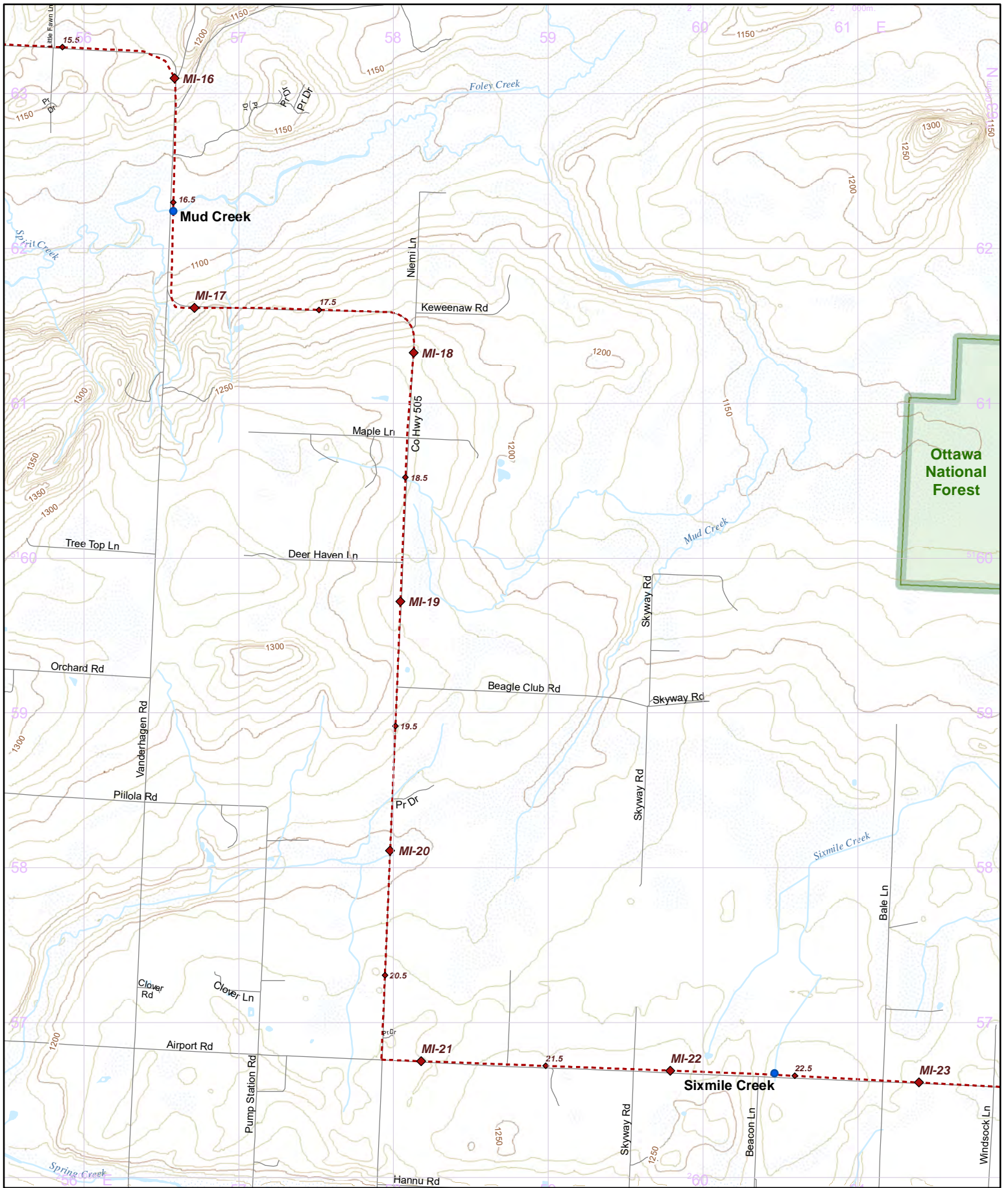
**Warning:** Reroutes will shift all of the mile points in a state. Make sure everyone in your group has the most recent maps and information by visiting: [northcountrytrail.org](http://northcountrytrail.org)

Update Version - 03/29/2024

Use this map on your mobile device w/ the "PDFMaps" app from Avenza - <http://avenza.com/pdf-maps>  
 To add this map at no cost from the Avenza Store, visit: <https://northcountrytrail.org/the-trail/trail-map-and-downloads/>  
 Under "Mobile Maps"



Hike it. Build it. Love it. Support it. Please support the mapping program with a gift today. Enjoy your complimentary North Country National Scenic Trail map download, and happy hiking!



- Parking
- Camping
- Point of Interest
- NCT
- On-Road
- Nearby Trail
- County Bndry.
- Public Lands
- 10-foot Contour Interval
- Wetlands

### North Country National Scenic Trail


Michigan Section Maps  
MI-004

Ni-Miikanaake Chapter Region

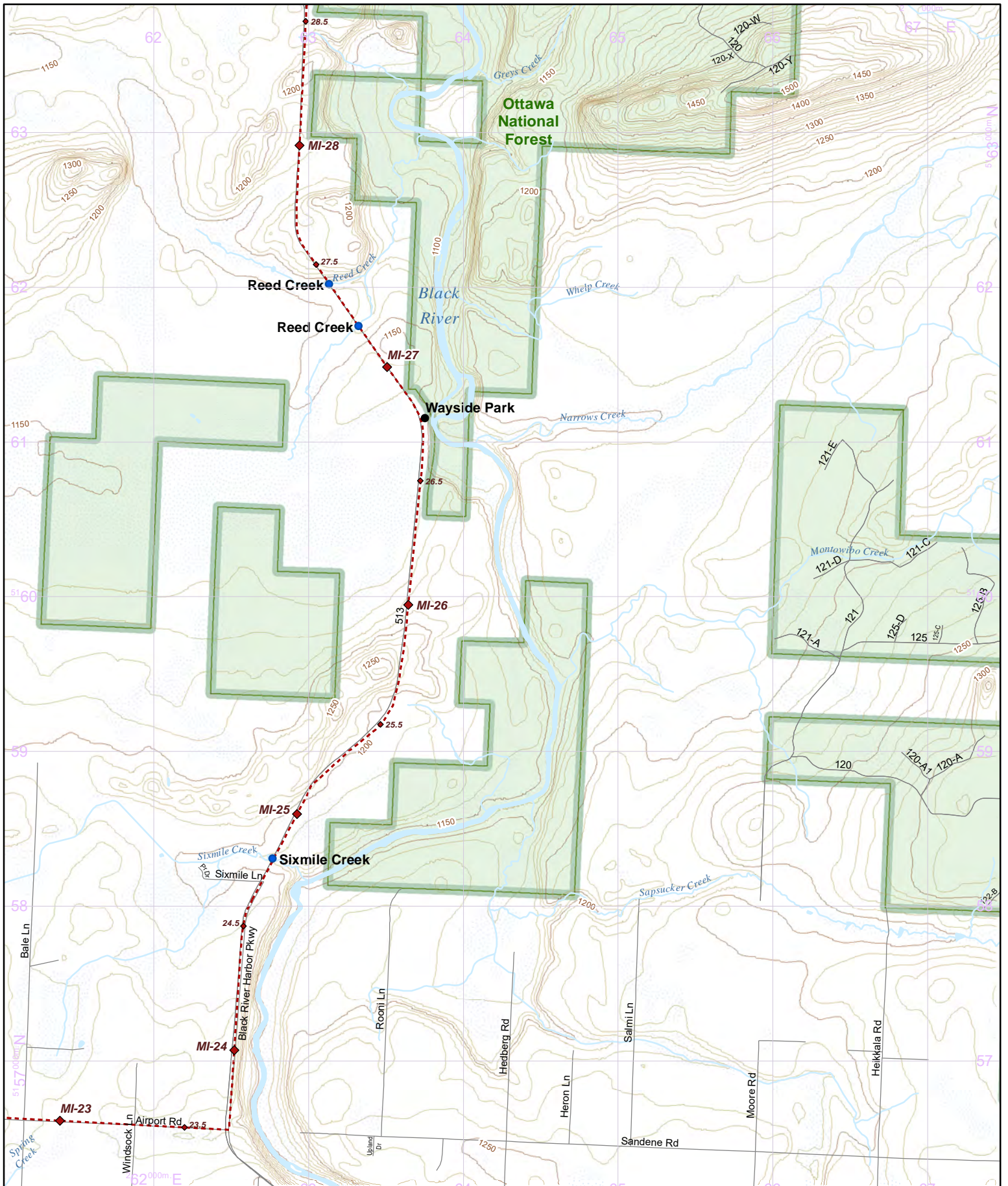
Warning: Reroutes will shift all of the mile points in a state. Make sure everyone in your group has the most recent maps and information by visiting: [northcountrytrail.org](http://northcountrytrail.org)

Update Version - 03/29/2024

Use this map on your mobile device w/ the "PDFMaps" app from Avenza - <http://avenza.com/pdf-maps>  
To add this map at no cost from the Avenza Store, visit: <https://northcountrytrail.org/the-trail/trail-map-and-downloads/> Under "Mobile Maps"



Hike it. Build it. Love it. Support it. Please support the mapping program with a gift today. Enjoy your complimentary North Country National Scenic Trail map download, and happy hiking!



- Parking
- Camping
- Point of Interest
- NCT
- On-Road
- 1/2 mile Points
- Nearby Trail
- 10-foot Contour Interval
- Public Lands
- County Bndry.
- Wetlands

### North Country National Scenic Trail


Michigan Section Maps  
MI-005

Ni-Miikanaake Chapter Region

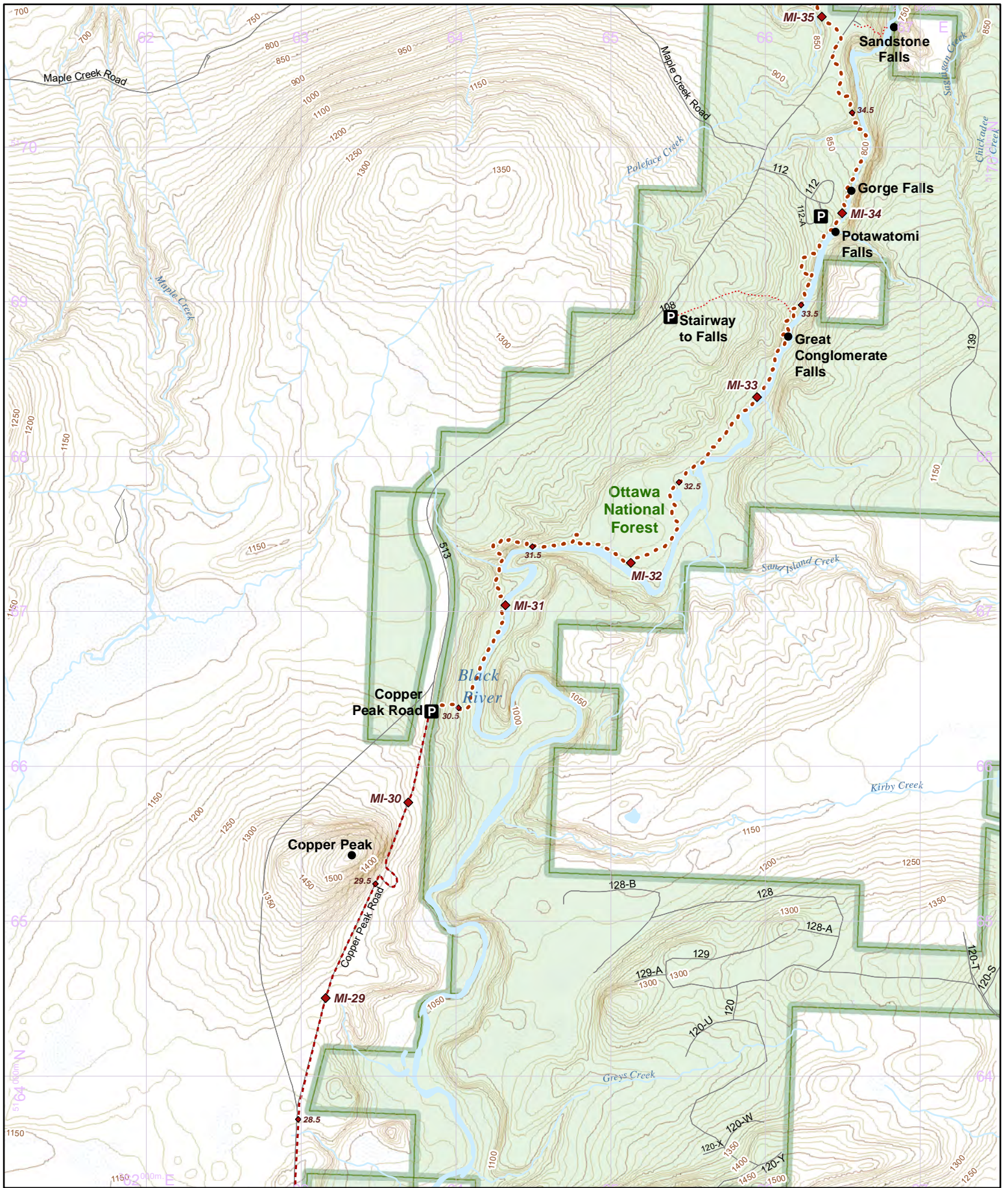
Warning: Reroutes will shift all of the mile points in a state. Make sure everyone in your group has the most recent maps and information by visiting: [northcountrytrail.org](http://northcountrytrail.org)

Update Version - 03/29/2024

Use this map on your mobile device w/ the "PDFMaps" app from Avenza - <http://avenza.com/pdf-maps>  
To add this map at no cost from the Avenza Store, visit: <https://northcountrytrail.org/the-trail/trail-map-and-downloads/> Under "Mobile Maps"



Hike it. Build it. Love it. Support it. Please support the mapping program with a gift today. Enjoy your complimentary North Country National Scenic Trail map download, and happy hiking!



- Parking
- Camping
- Point of Interest
- NCT
- On-Road
- 1/2 mile Points
- Nearby Trail
- 10-foot Contour Interval
- Public Lands
- County Bndry.
- Wetlands

### North Country National Scenic Trail

Michigan Section Maps  
MI-006

Ni-Miikanaake Chapter Region

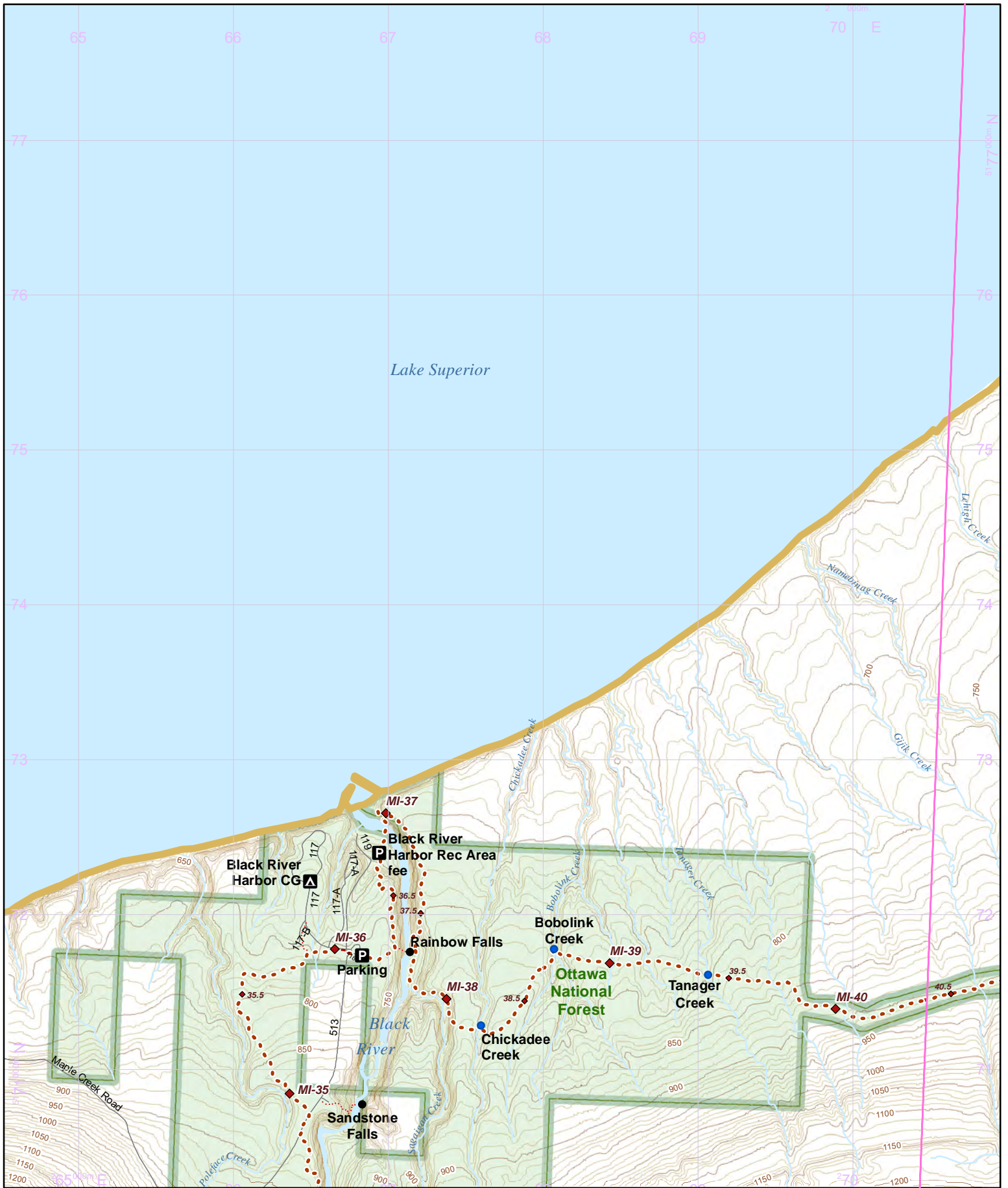
**Warning:** Reroutes will shift all of the mile points in a state. Make sure everyone in your group has the most recent maps and information by visiting: [northcountrytrail.org](http://northcountrytrail.org)  
Update Version - 03/29/2024

Use this map on your mobile device w/ the "PDFMaps" app from Avenza - <http://avenza.com/pdf-maps>  
To add this map at no cost from the Avenza Store, visit: <https://northcountrytrail.org/the-trail/trail-map-and-downloads/>  
Under "Mobile Maps"

N 1:31,680 UTM 15 NAD 83  
1 in = 0.5 miles  
0 0.25 0.5 Miles



Hike it. Build it. Love it. Support it. Please support the mapping program with a gift today. Enjoy your complimentary North Country National Scenic Trail map download, and happy hiking!



- Parking
- Camping
- Point of Interest
- NCT
- On-Road
- 1/2 mile Points
- Nearby Trail
- 10-foot Contour Interval
- Public Lands
- County Bndry.
- Wetlands

### North Country National Scenic Trail


Michigan Section Maps  
MI-007

Ni-Miikanaake Chapter Region

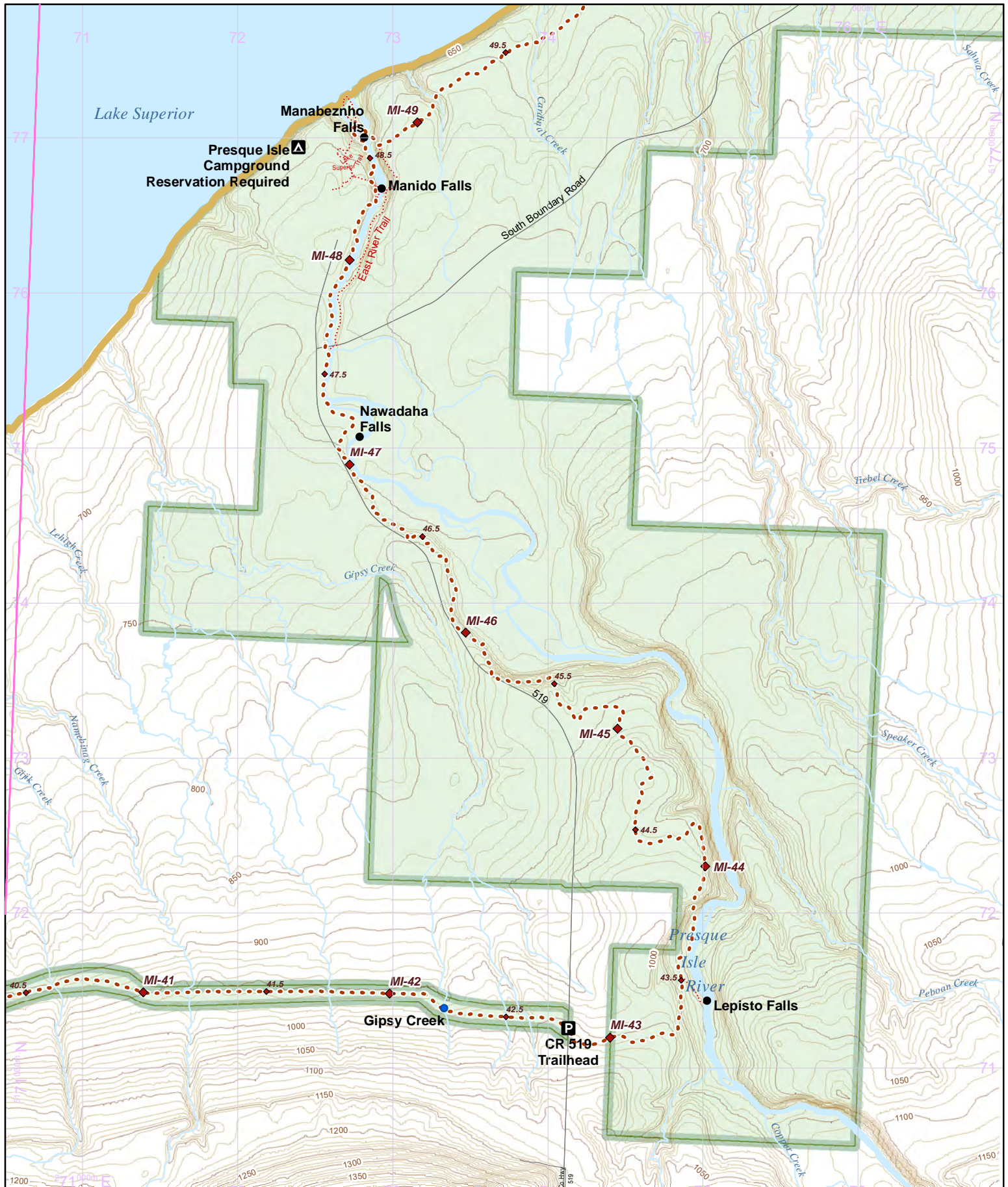
Warning: Reroutes will shift all of the mile points in a state. Make sure everyone in your group has the most recent maps and information by visiting: [northcountrytrail.org](http://northcountrytrail.org)

Update Version - 03/29/2024

Use this map on your mobile device w/ the "PDFMaps" app from Avenza - <http://avenza.com/pdf-maps>  
To add this map at no cost from the Avenza Store, visit: <https://northcountrytrail.org/the-trail/trail-map-and-downloads/>  
Under "Mobile Maps"



Hike it. Build it. Love it. Support it. Please support the mapping program with a gift today. Enjoy your complimentary North Country National Scenic Trail map download, and happy hiking!



- Parking
- Camping
- Point of Interest
- NCT
- On-Road
- 1/2 mile
- Nearby Trail
- 10-foot Contour Interval
- Public Lands
- County Bndry.
- Wetlands

**North Country National Scenic Trail**  
Michigan Section Maps  
**MI-008**

Ni-Miikanaake Chapter Region

**Warning:** Reroutes will shift all of the mile points in a state. Make sure everyone in your group has the most recent maps and information by visiting: [northcountrytrail.org](http://northcountrytrail.org)

Update Version - 03/29/2024

Use this map on your mobile device w/ the "PDFMaps" app from Avenza - <http://avenza.com/pdf-maps>  
To add this map at no cost from the Avenza Store, visit: <https://northcountrytrail.org/the-trail/trail-map-and-downloads/>  
Under "Mobile Maps"

N 1:31,680 UTM 15 NAD 83  
1 in = 0.5 miles



Hike it. Build it. Love it. Support it. Please support the mapping program with a gift today. Enjoy your complimentary North Country National Scenic Trail map download, and happy hiking!





- Parking
- Camping
- Point of Interest
- NCT
- On-Road
- 1/2 mile
- Nearby Trail
- 10-foot Contour Interval
- Public Lands
- County Bndry.
- Wetlands

### North Country National Scenic Trail


Michigan Section Maps  
MI-009

Ni-Miikanaake Chapter Region

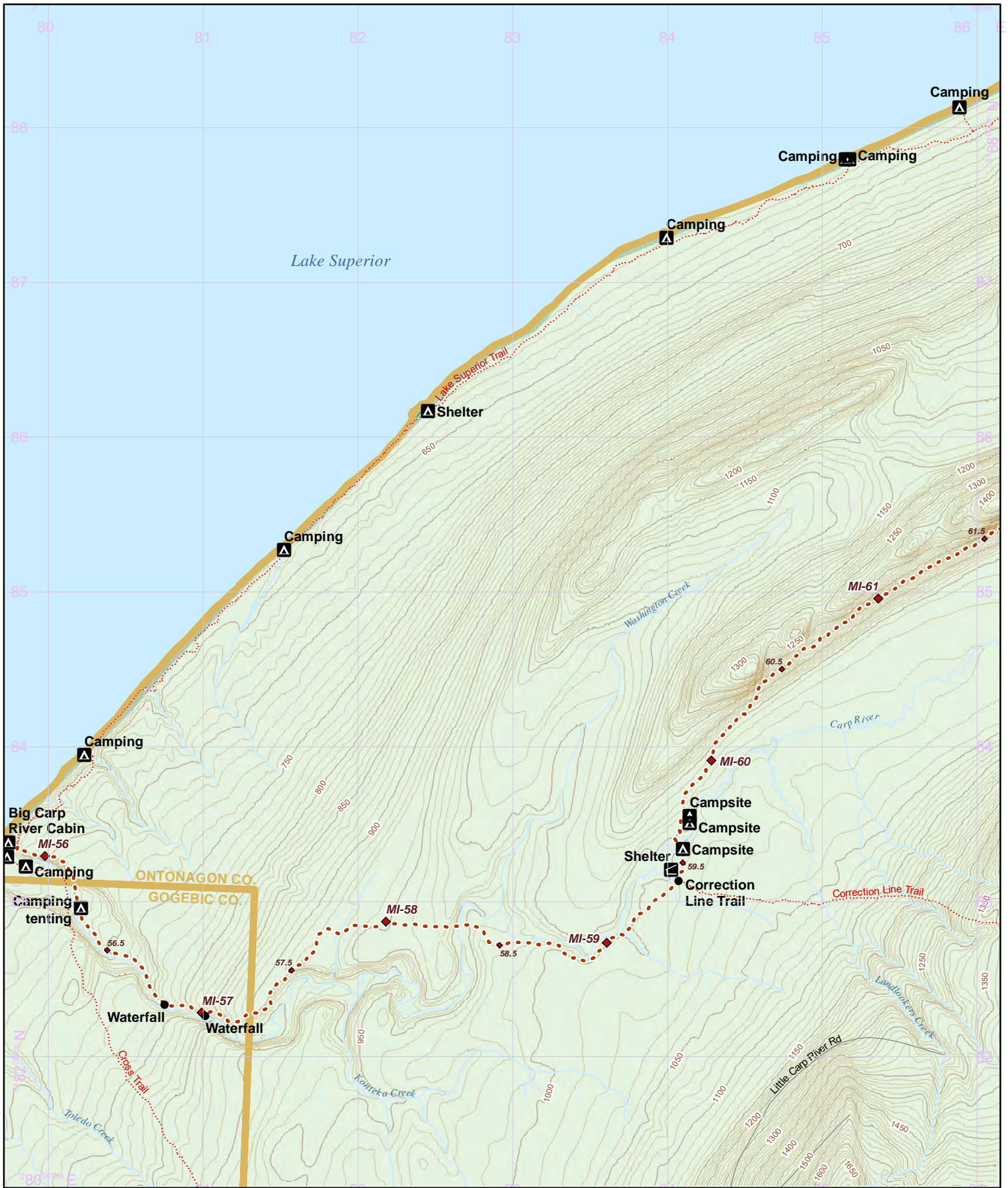
**Warning:** Reroutes will shift all of the mile points in a state. Make sure everyone in your group has the most recent maps and information by visiting: [northcountrytrail.org](http://northcountrytrail.org)

Update Version - 03/29/2024

Use this map on your mobile device w/ the "PDFMaps" app from Avenza - <http://avenza.com/pdf-maps>  
To add this map at no cost from the Avenza Store, visit: <https://northcountrytrail.org/the-trail/trail-map-and-downloads/>  
Under "Mobile Maps"



Hike it. Build it. Love it. Support it. Please support the mapping program with a gift today. Enjoy your complimentary North Country National Scenic Trail map download, and happy hiking!



- Parking
- Camping
- Point of Interest
- NCT
- On-Road
- 1/2 mile Points
- Nearby Trail
- 10-foot Contour Interval
- Public Lands
- County Bndry.
- Wetlands


### North Country National Scenic Trail

Michigan Section Maps  
MI-010

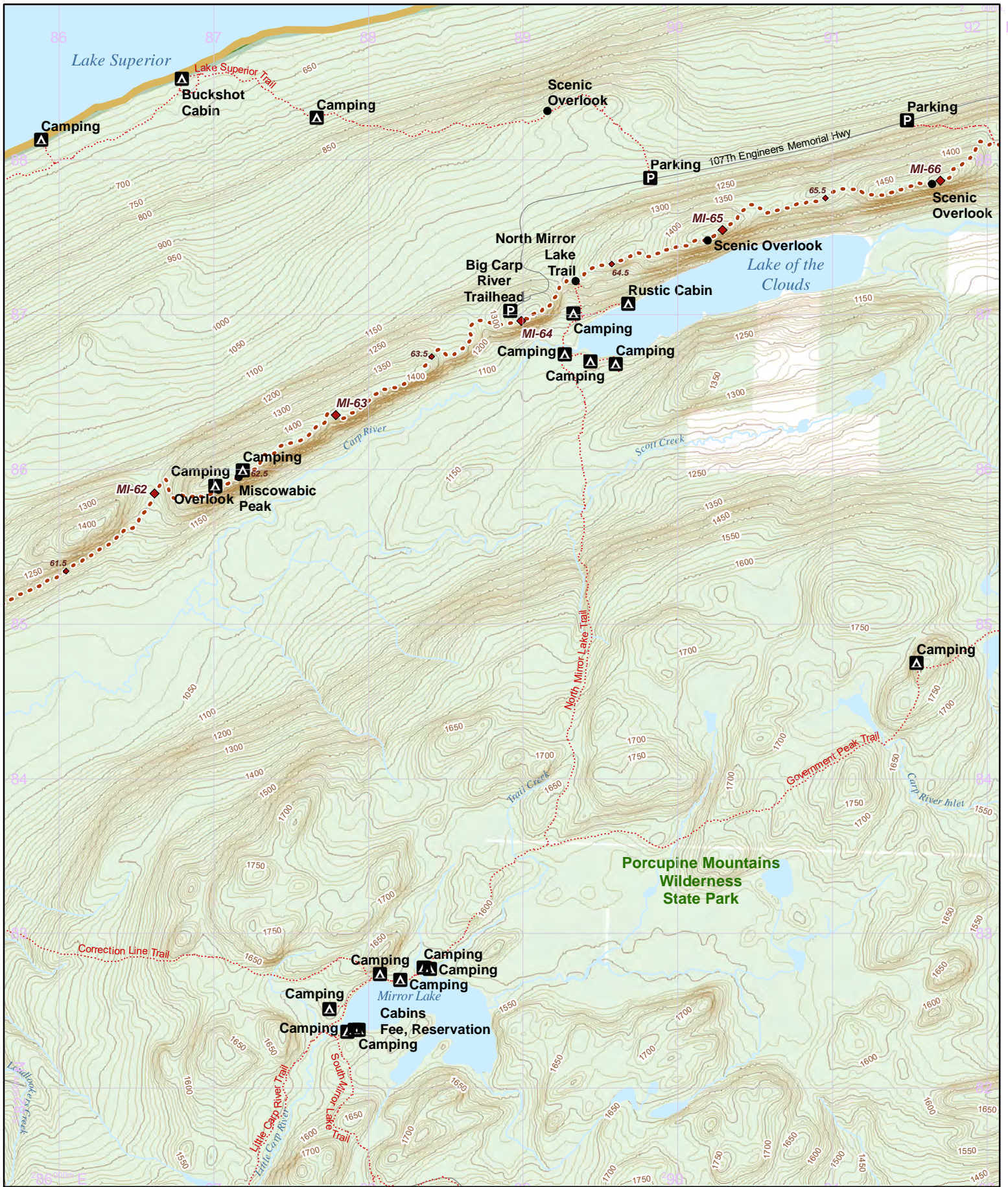
Ni-Miikanaake Chapter Region

**Warning:** Reroutes will shift all of the mile points in a state. Make sure everyone in your group has the most recent maps and information by visiting: [northcountrytrail.org](http://northcountrytrail.org)  
Update Version - 03/29/2024

Use this map on your mobile device w/ the "PDFMaps" app from Avenza - <http://avenza.com/pdf-maps>  
To add this map at no cost from the Avenza Store, visit: <https://northcountrytrail.org/the-trail/trail-map-and-downloads/>  
Under "Mobile Maps"



Hike it. Build it. Love it. Support it. Please support the mapping program with a gift today. Enjoy your complimentary North Country National Scenic Trail map download, and happy hiking!



- Parking
- Camping
- Point of Interest
- NCT
- On-Road
- 1/2 mile
- Nearby Trail
- 10-foot Contour Interval
- Public Lands
- County Bndry.
- Wetlands

### North Country National Scenic Trail

Michigan Section Maps  
MI-011


Ni-Miikanaake Chapter Region

Warning: Reroutes will shift all of the mile points in a state. Make sure everyone in your group has the most recent maps and information by visiting: [northcountrytrail.org](http://northcountrytrail.org)

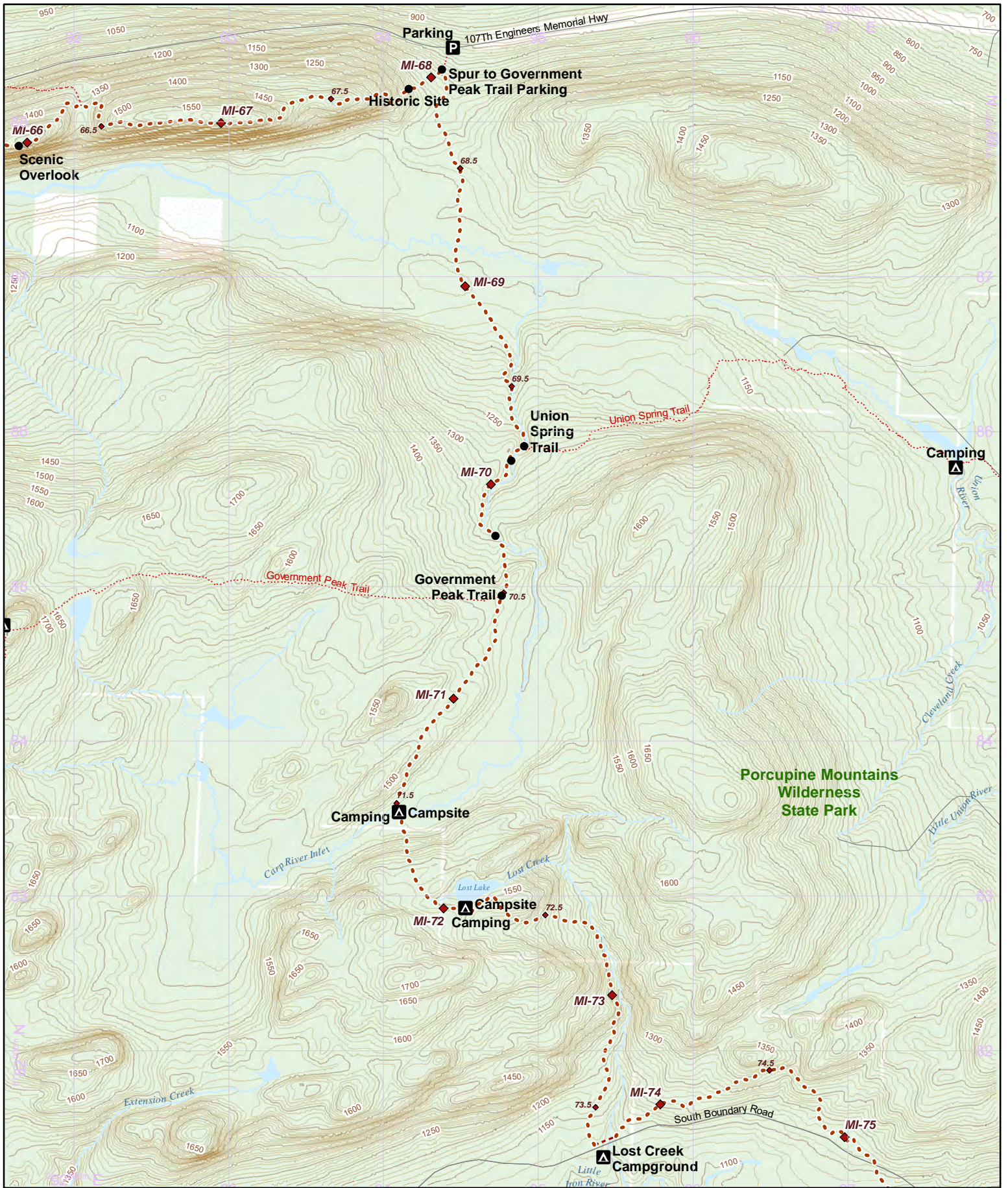
Update Version - 03/29/2024

Use this map on your mobile device w/ the "PDFMaps" app from Avenza - <http://avenza.com/pdf-maps>  
To add this map at no cost from the Avenza Store, visit: <https://northcountrytrail.org/the-trail/trail-map-and-downloads/>  
Under "Mobile Maps"

N 1:31,680 UTM 16 NAD 83



Hike it. Build it. Love it. Support it. Please support the mapping program with a gift today. Enjoy your complimentary North Country National Scenic Trail map download, and happy hiking!



- Parking
- Camping
- Point of Interest
- NCT
- On-Road
- 1/2 mile Points
- Nearby Trail
- 10-foot Contour Interval
- Public Lands
- County Bndry.
- Wetlands

### North Country National Scenic Trail

Michigan Section Maps

MI-012


Ni-Miikanaake Chapter Region

Warning: Reroutes will shift all of the mile points in a state.

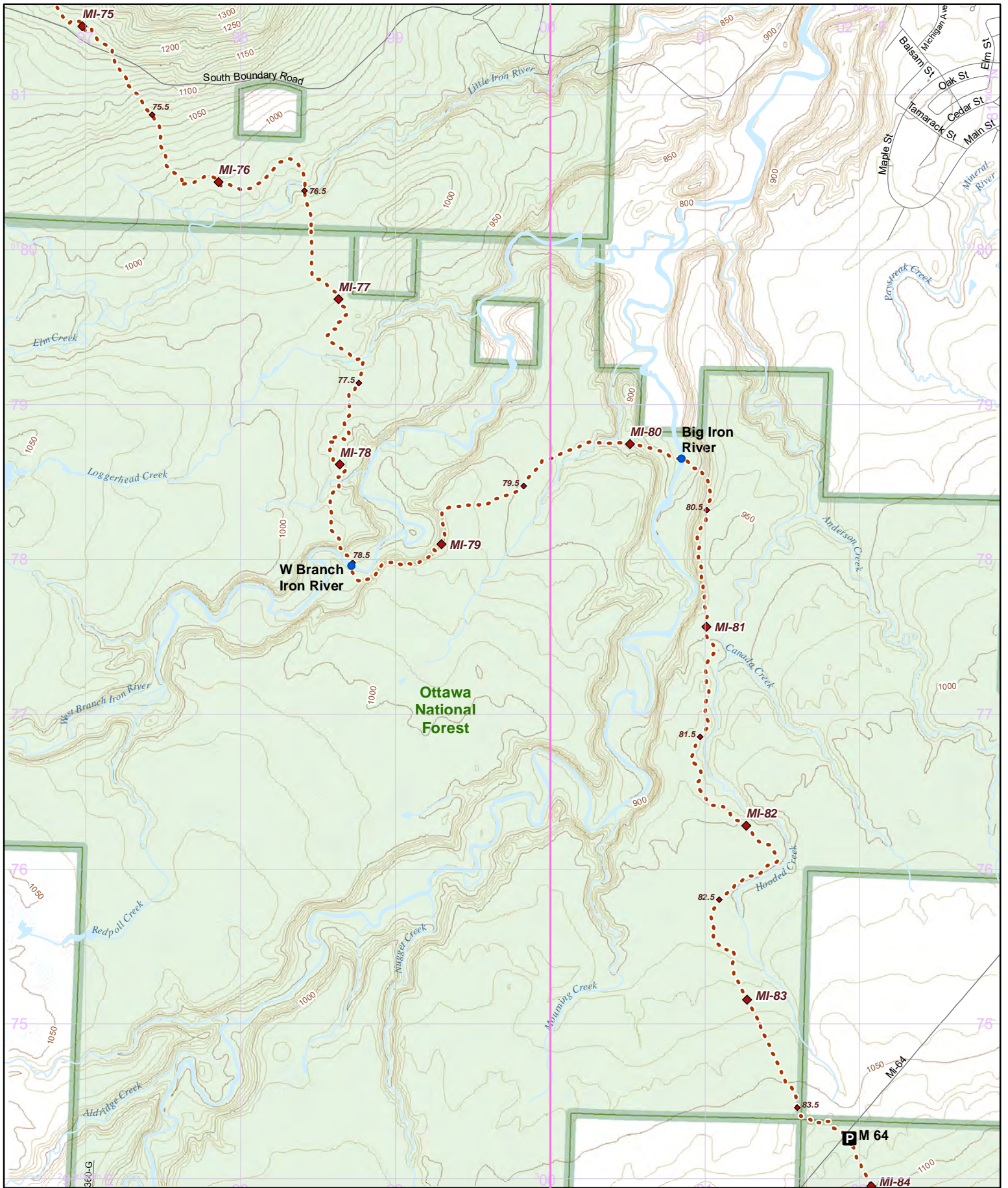
Make sure everyone in your group has the most recent maps and information by visiting: [northcountrytrail.org](http://northcountrytrail.org)

Update Version - 03/29/2024

Use this map on your mobile device w/ the "PDFMaps" app from Avenza - <http://avenza.com/pdf-maps>  
 To add this map at no cost from the Avenza Store, visit: <https://northcountrytrail.org/the-trail/trail-map-and-downloads/>  
 Under "Mobile Maps"



Hike it. Build it. Love it. Support it. Please support the mapping program with a gift today. Enjoy your complimentary North Country National Scenic Trail map download, and happy hiking!



- Parking
- Camping
- Point of Interest
- NCT
- On-Road
- 1/2 mile
- Nearby Trail
- 10-foot Contour Interval
- Public Lands
- County Bndry.
- Wetlands

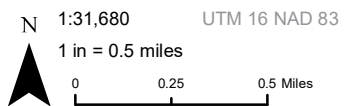
### North Country National Scenic Trail

Michigan Section Maps  
MI-013

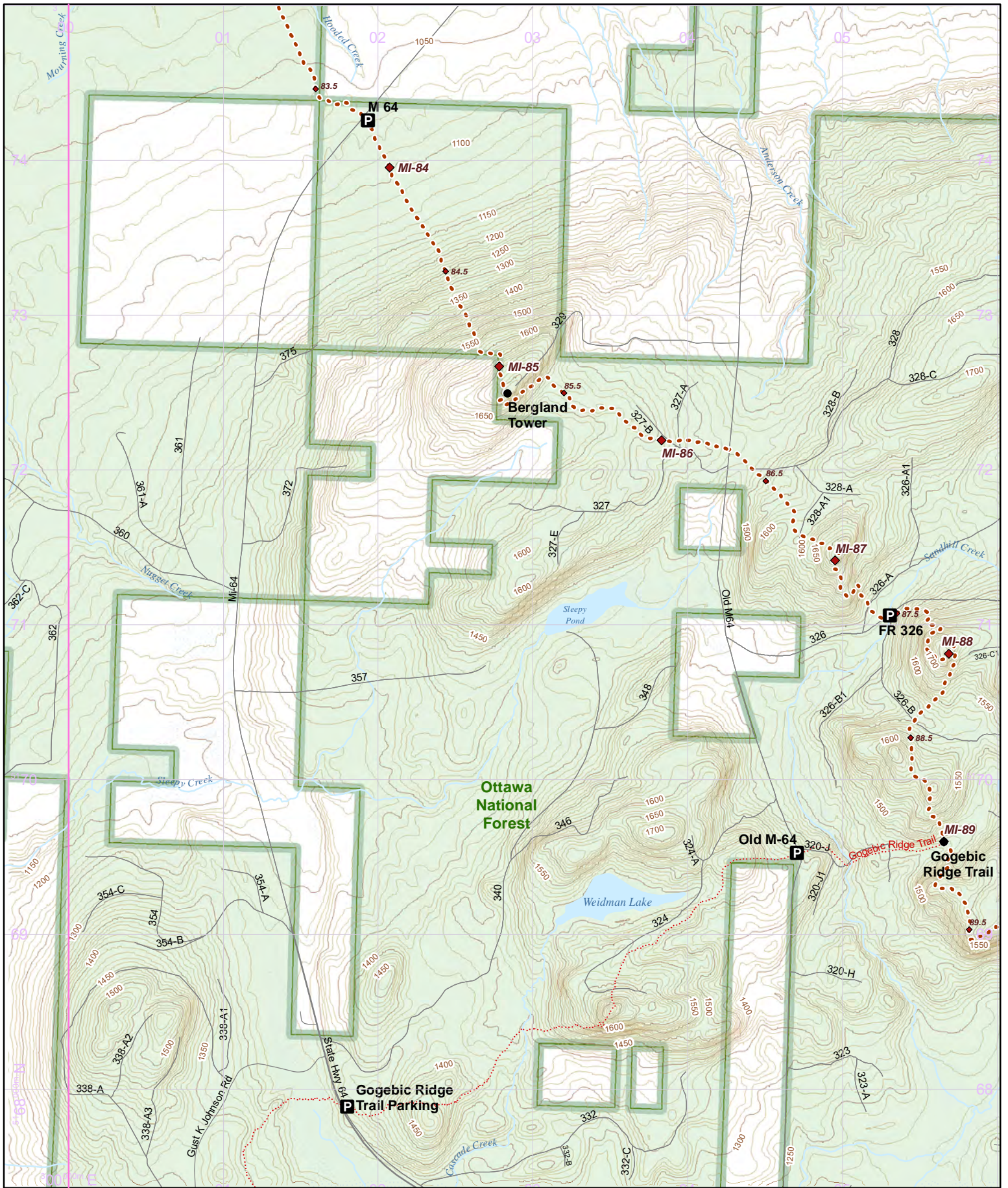
Ni-Miikanaake Chapter Region

**Warning:** Reroutes will shift all of the mile points in a state. Make sure everyone in your group has the most recent maps and information by visiting: [northcountrytrail.org](http://northcountrytrail.org)  
Update Version - 03/29/2024

Use this map on your mobile device w/ the "PDFMaps" app from Avenza - <http://avenza.com/pdf-maps>  
To add this map at no cost from the Avenza Store, visit: <https://northcountrytrail.org/the-trail/trail-map-and-downloads/>  
Under "Mobile Maps"



Hike it. Build it. Love it. Support it. Please support the mapping program with a gift today. Enjoy your complimentary North Country National Scenic Trail map download, and happy hiking!



- Parking
- Camping
- Point of Interest
- NCT
- On-Road
- 1/2 mile Points
- Nearby Trail
- 10-foot Contour Interval
- Public Lands
- County Bndry.
- Wetlands

### North Country National Scenic Trail


Michigan Section Maps  
MI-014

Peter Wolfe Chapter Region

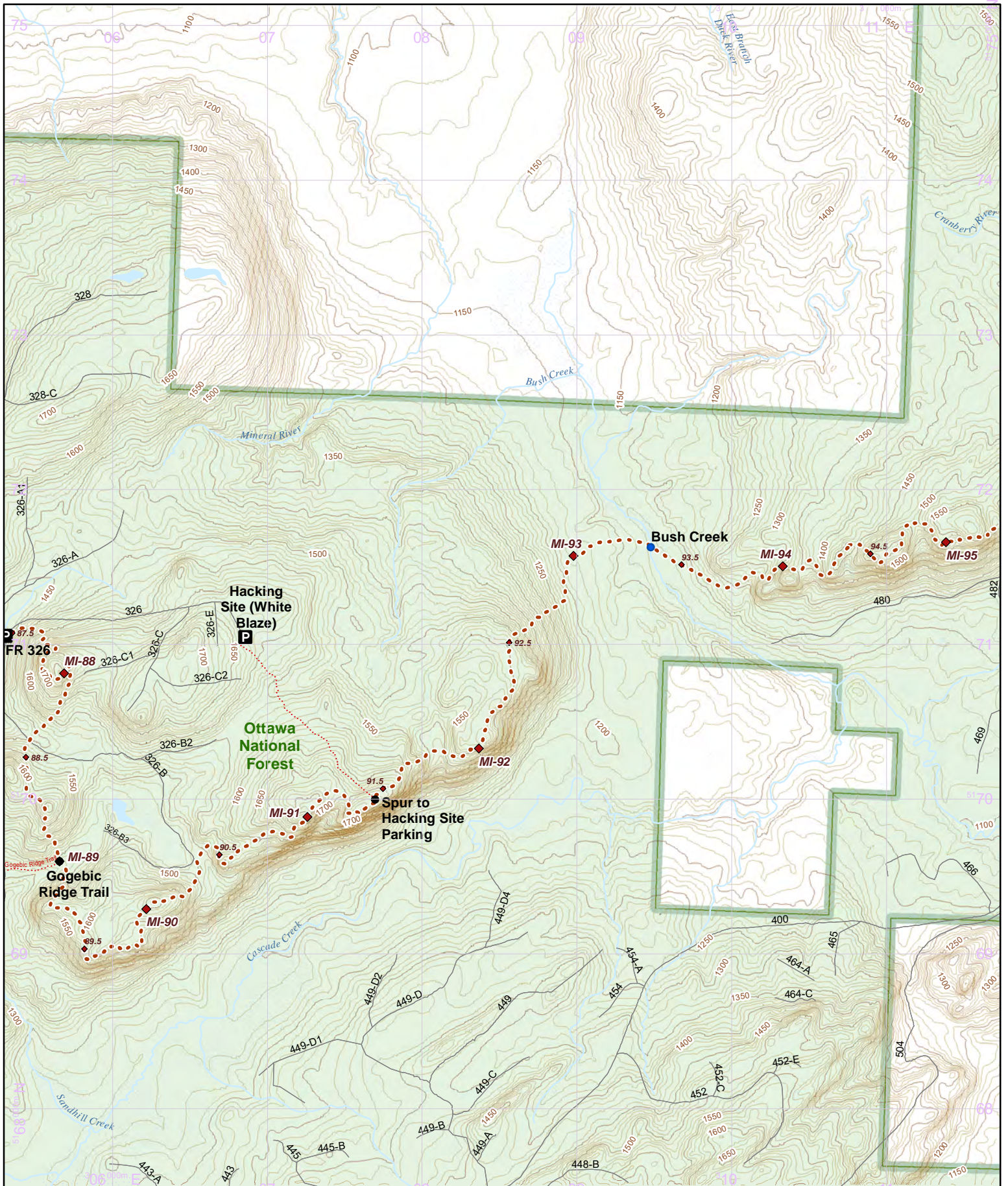
Warning: Reroutes will shift all of the mile points in a state. Make sure everyone in your group has the most recent maps and information by visiting: [northcountrytrail.org](http://northcountrytrail.org)

Update Version - 03/29/2024

Use this map on your mobile device w/ the "PDFMaps" app from Avenza - <http://avenza.com/pdf-maps>  
To add this map at no cost from the Avenza Store, visit: <https://northcountrytrail.org/the-trail/trail-map-and-downloads/>  
Under "Mobile Maps"



Hike it. Build it. Love it. Support it. Please support the mapping program with a gift today. Enjoy your complimentary North Country National Scenic Trail map download, and happy hiking!



- Parking
- Camping
- Point of Interest
- NCT
- On-Road
- 1/2 mile
- Nearby Trail
- 10-foot Contour Interval
- Public Lands
- County Bndry.
- Wetlands


### North Country National Scenic Trail

Michigan Section Maps  
MI-015

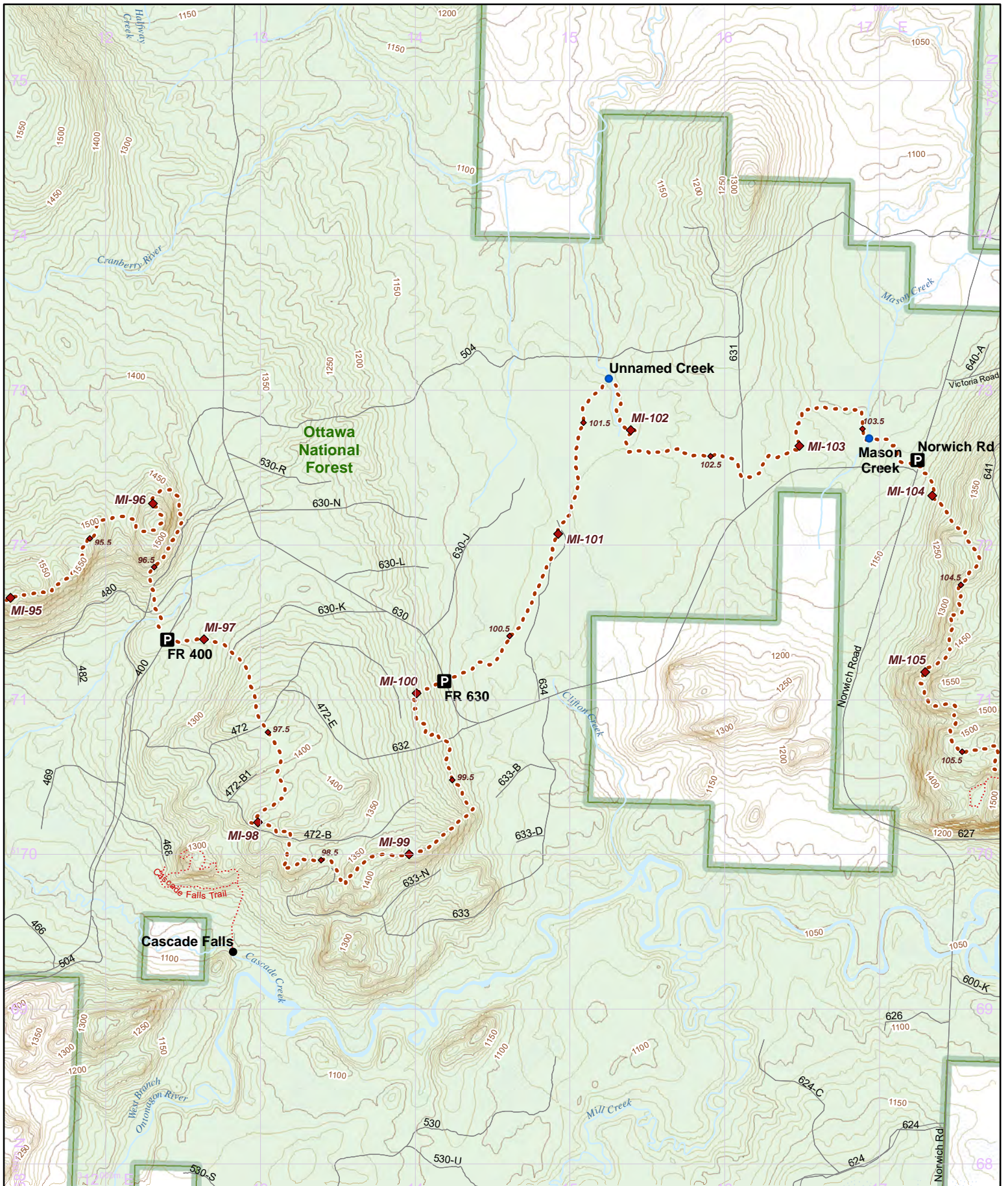
Peter Wolfe Chapter Region

**Warning:** Reroutes will shift all of the mile points in a state. Make sure everyone in your group has the most recent maps and information by visiting: [northcountrytrail.org](http://northcountrytrail.org)  
Update Version - 03/29/2024

Use this map on your mobile device w/ the "PDFMaps" app from Avenza - <http://avenza.com/pdf-maps>  
To add this map at no cost from the Avenza Store, visit: <https://northcountrytrail.org/the-trail/trail-map-and-downloads/>  
Under "Mobile Maps"



Hike it. Build it. Love it. Support it. Please support the mapping program with a gift today. Enjoy your complimentary North Country National Scenic Trail map download, and happy hiking!



- Parking
- Camping
- Point of Interest
- NCT
- On-Road 1/2 mile Points
- Nearby Trail
- 10-foot Contour Interval
- Public Lands
- County Bndry.
- Wetlands

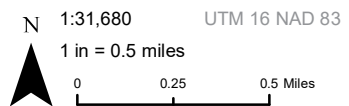
### North Country National Scenic Trail

Michigan Section Maps  
MI-016

Peter Wolfe Chapter Region

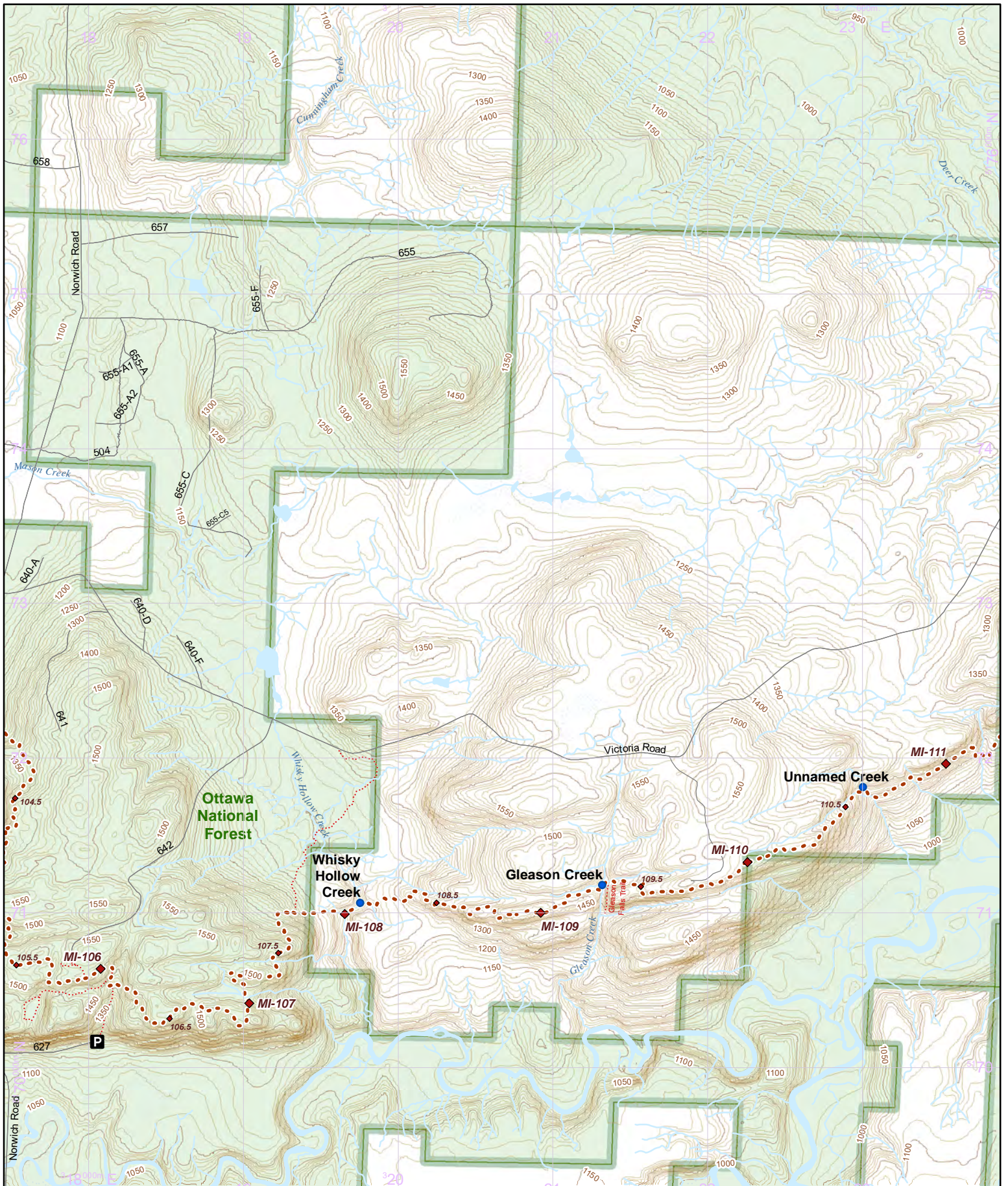
**Warning:** Reroutes will shift all of the mile points in a state. Make sure everyone in your group has the most recent maps and information by visiting: [northcountrytrail.org](http://northcountrytrail.org)  
Update Version - 03/29/2024

Use this map on your mobile device w/ the "PDFMaps" app from Avenza - <http://avenza.com/pdf-maps>  
To add this map at no cost from the Avenza Store, visit: <https://northcountrytrail.org/the-trail/trail-map-and-downloads/>  
Under "Mobile Maps"



Hike it. Build it. Love it. Support it. Please support the mapping program with a gift today. Enjoy your complimentary North Country National Scenic Trail map download, and happy hiking!





- Parking
- Camping
- Point of Interest
- NCT
- On-Road
- Nearby Trail
- 10-foot Contour Interval
- Public Lands
- County Bndry.
- Wetlands

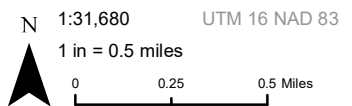
### North Country National Scenic Trail

Michigan Section Maps  
MI-017

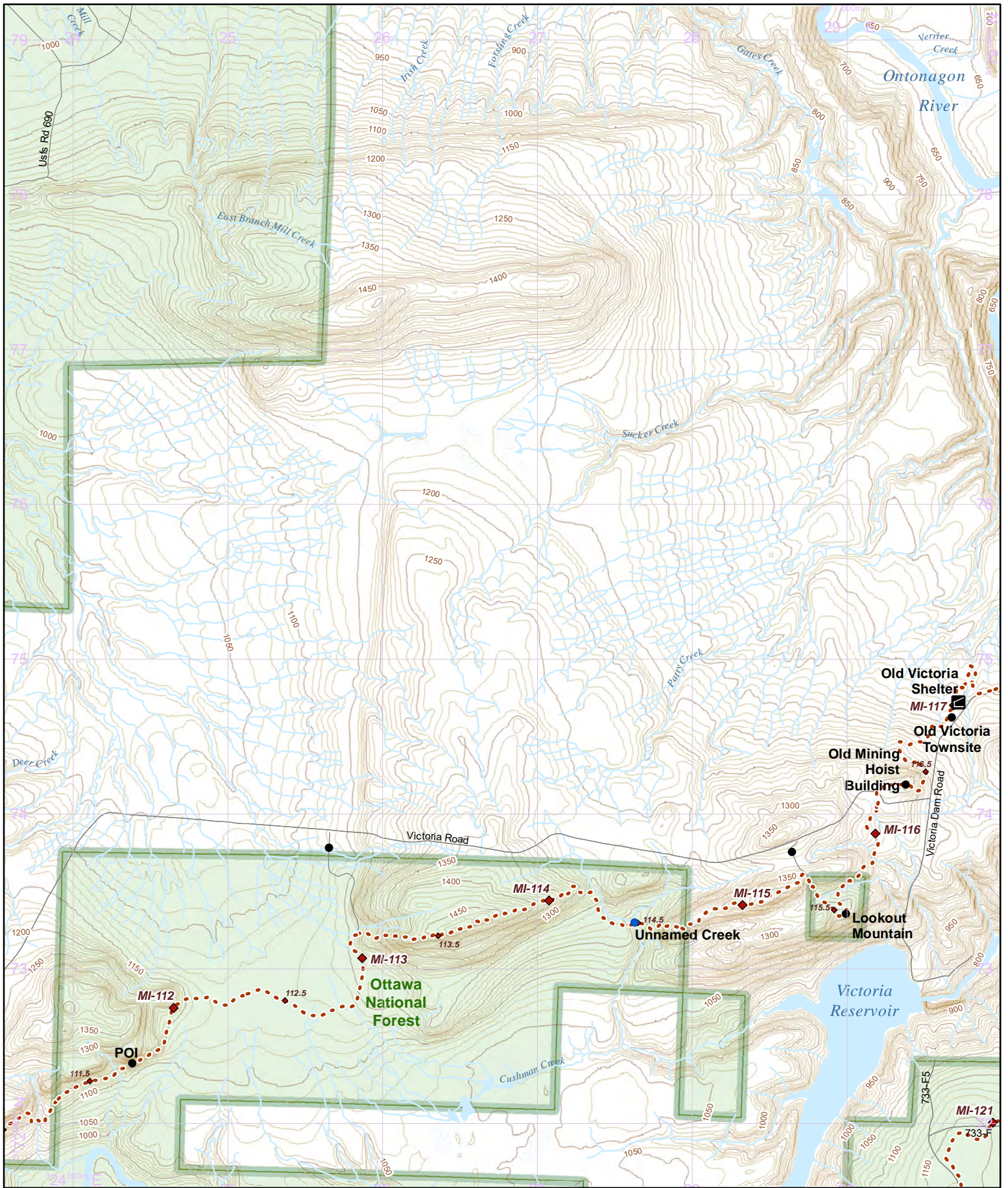
Peter Wolfe Chapter Region

**Warning:** Reroutes will shift all of the mile points in a state. Make sure everyone in your group has the most recent maps and information by visiting: [northcountrytrail.org](http://northcountrytrail.org)  
Update Version - 03/29/2024

Use this map on your mobile device w/ the "PDFMaps" app from Avenza - <http://avenza.com/pdf-maps>  
To add this map at no cost from the Avenza Store, visit: <https://northcountrytrail.org/the-trail/trail-map-and-downloads/>  
Under "Mobile Maps"



Hike it. Build it. Love it. Support it. Please support the mapping program with a gift today. Enjoy your complimentary North Country National Scenic Trail map download, and happy hiking!



- Parking
- Camping
- Point of Interest
- NCT
- On-Road
- 1/2 mile
- Nearby Trail
- 10-foot Contour Interval
- Public Lands
- County Bndry.
- Wetlands

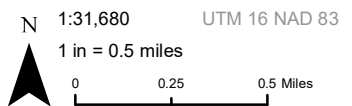
### North Country National Scenic Trail

Michigan Section Maps  
MI-018

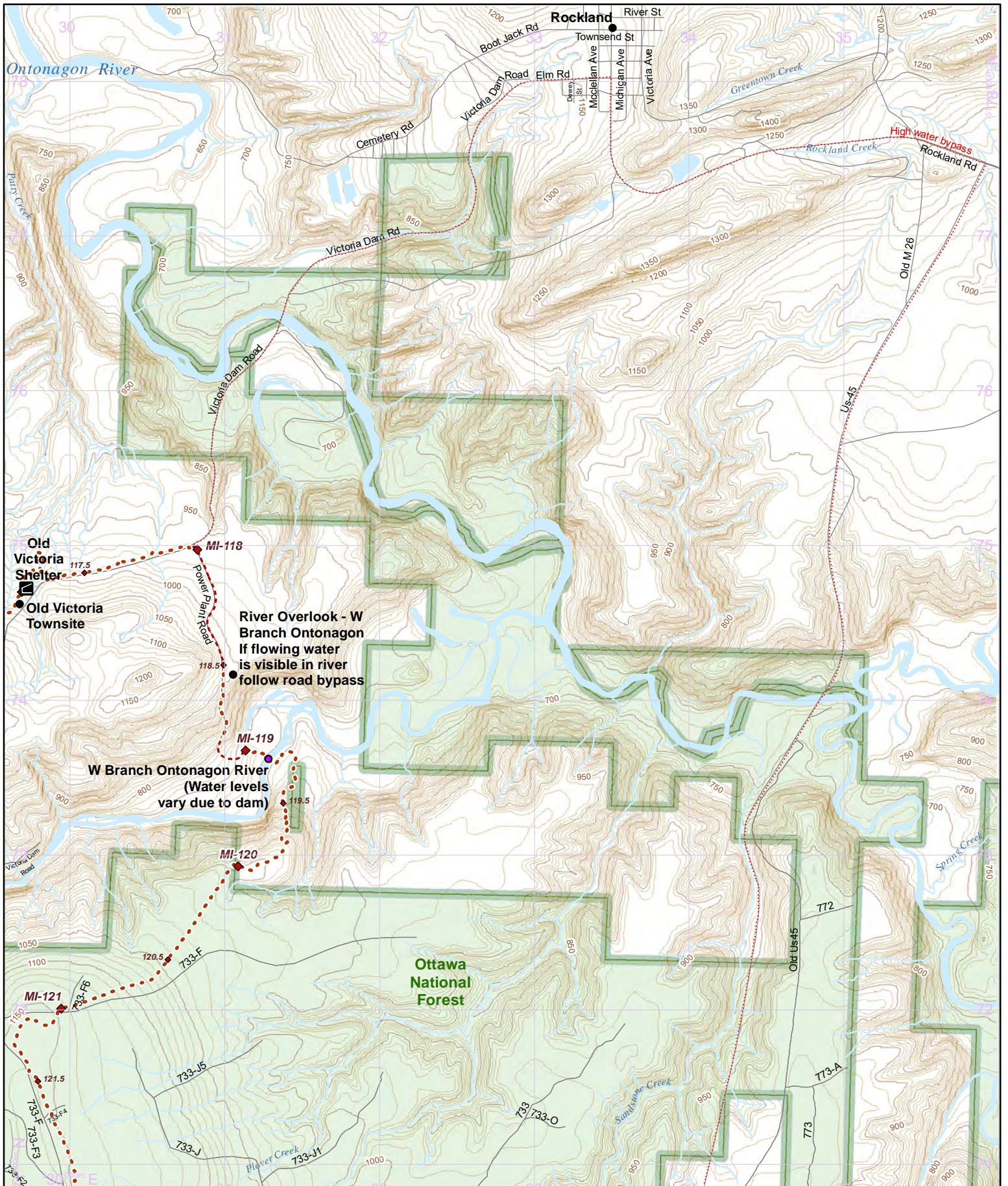
Peter Wolfe Chapter Region

**Warning:** Reroutes will shift all of the mile points in a state. Make sure everyone in your group has the most recent maps and information by visiting: [northcountrytrail.org](http://northcountrytrail.org)  
Update Version - 03/29/2024

Use this map on your mobile device w/ the "PDFMaps" app from Avenza - <http://avenza.com/pdf-maps>  
To add this map at no cost from the Avenza Store, visit: <https://northcountrytrail.org/the-trail/trail-map-and-downloads/>  
Under "Mobile Maps"



Hike it. Build it. Love it. Support it. Please support the mapping program with a gift today. Enjoy your complimentary North Country National Scenic Trail map download, and happy hiking!



- Parking
- Camping
- Point of Interest
- NCT
- On-Road
- 1/2 mile Points
- Nearby Trail
- 10-foot Contour Interval
- Public Lands
- County Bndry.
- Wetlands


### North Country National Scenic Trail

Michigan Section Maps  
MI-019

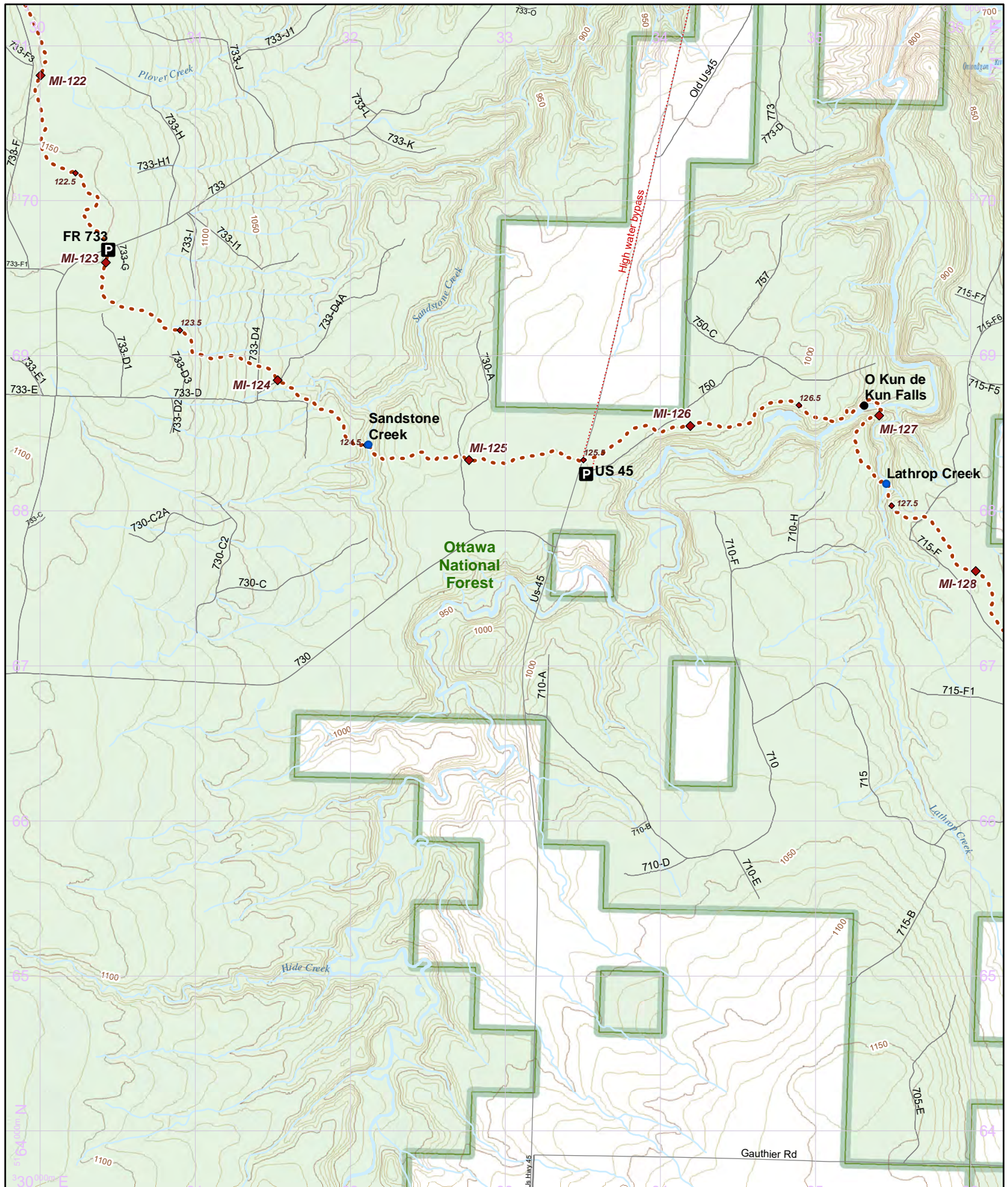
Peter Wolfe Chapter Region

**Warning:** Reroutes will shift all of the mile points in a state. Make sure everyone in your group has the most recent maps and information by visiting: [northcountrytrail.org](http://northcountrytrail.org)  
Update Version - 03/29/2024

Use this map on your mobile device w/ the "PDFMaps" app from Avenza - <http://avenza.com/pdf-maps>  
To add this map at no cost from the Avenza Store, visit: <https://northcountrytrail.org/the-trail/trail-map-and-downloads/>  
Under "Mobile Maps"



Hike it. Build it. Love it. Support it. Please support the mapping program with a gift today. Enjoy your complimentary North Country National Scenic Trail map download, and happy hiking!



- Parking
- Camping
- Point of Interest
- NCT
- On-Road
- 1/2 mile Points
- Nearby Trail
- 10-foot Contour Interval
- Public Lands
- County Bndry.
- Wetlands

### North Country National Scenic Trail

Michigan Section Maps  
MI-020

Peter Wolfe Chapter Region

**Warning:** Reroutes will shift all of the mile points in a state. Make sure everyone in your group has the most recent maps and information by visiting: [northcountrytrail.org](http://northcountrytrail.org)

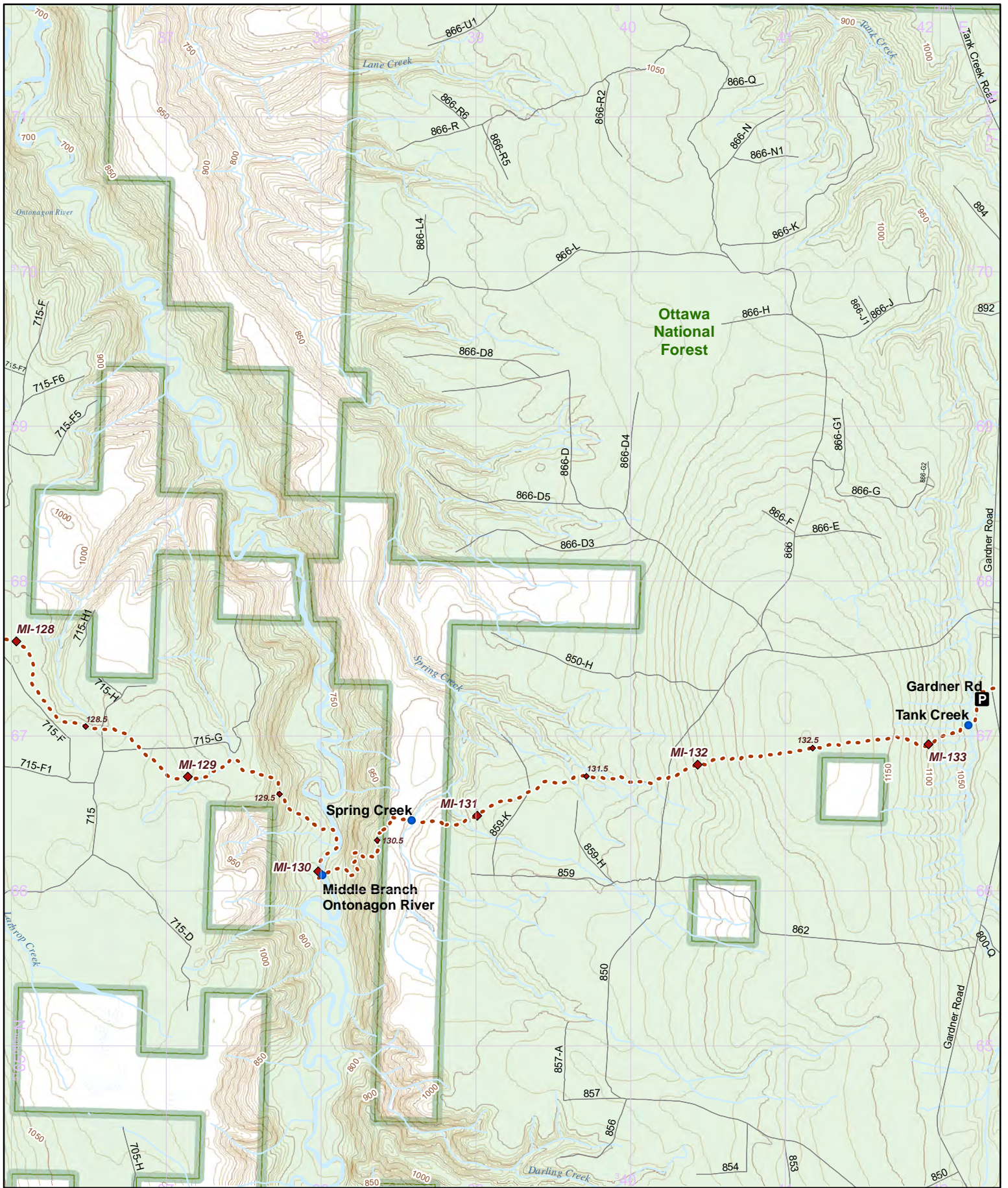
Update Version - 03/29/2024

Use this map on your mobile device w/ the "PDFMaps" app from Avenza - <http://avenza.com/pdf-maps>  
To add this map at no cost from the Avenza Store, visit: <https://northcountrytrail.org/the-trail/trail-map-and-downloads/>  
Under "Mobile Maps"

N 1:31,680 UTM 16 NAD 83  
1 in = 0.5 miles  
0 0.25 0.5 Miles



Hike it. Build it. Love it. Support it. Please support the mapping program with a gift today. Enjoy your complimentary North Country National Scenic Trail map download, and happy hiking!



- Parking
- Camping
- Point of Interest
- NCT
- On-Road
- Nearby Trail
- 10-foot Contour Interval
- Public Lands
- County Bndry.
- Wetlands

### North Country National Scenic Trail


Michigan Section Maps  
MI-021

Peter Wolfe Chapter Region

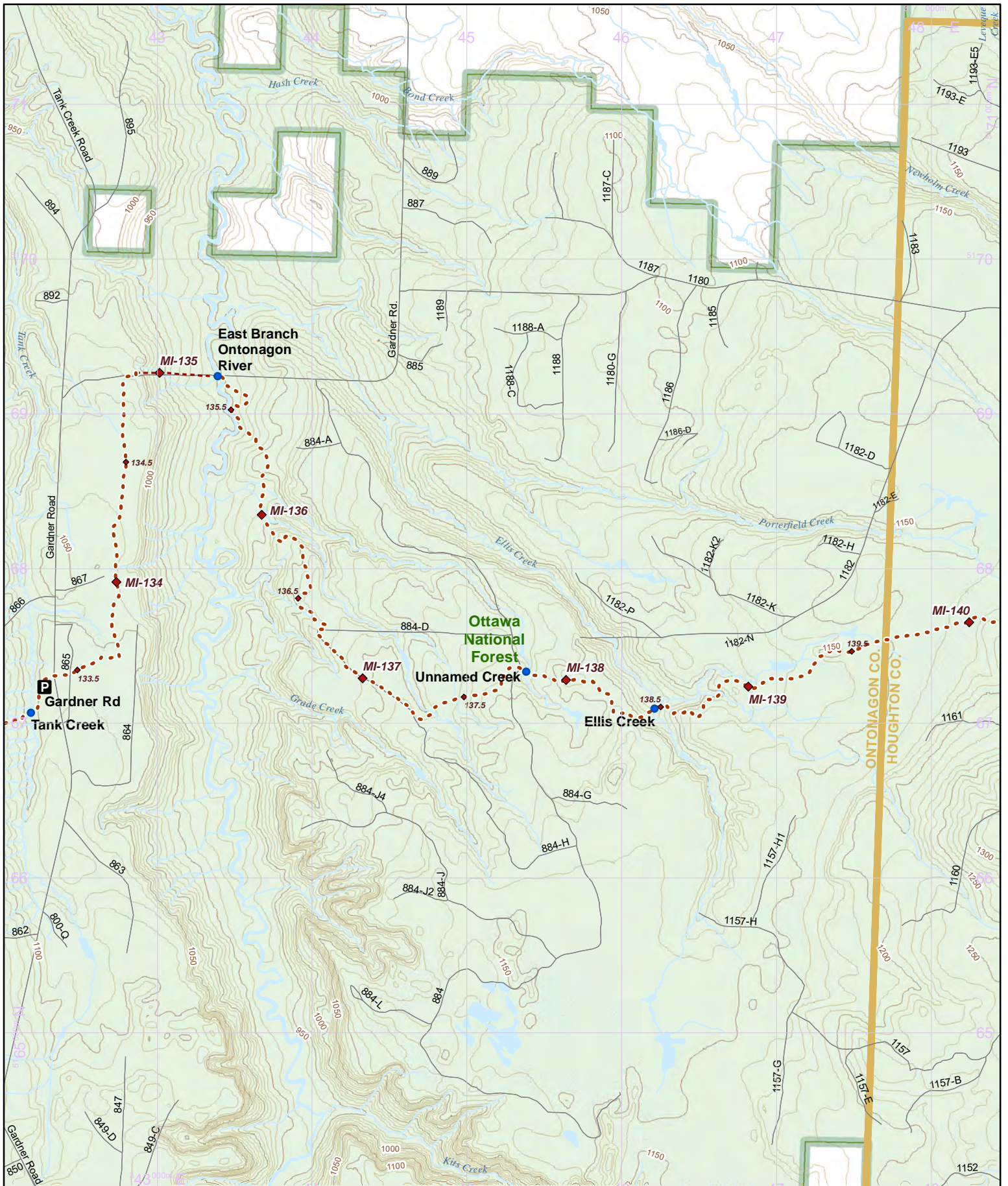
Warning: Reroutes will shift all of the mile points in a state. Make sure everyone in your group has the most recent maps and information by visiting: [northcountrytrail.org](http://northcountrytrail.org)

Update Version - 03/29/2024

Use this map on your mobile device w/ the "PDFMaps" app from Avenza - <http://avenza.com/pdf-maps>  
To add this map at no cost from the Avenza Store, visit: <https://northcountrytrail.org/the-trail/trail-map-and-downloads/>  
Under "Mobile Maps"



Hike it. Build it. Love it. Support it. Please support the mapping program with a gift today. Enjoy your complimentary North Country National Scenic Trail map download, and happy hiking!



- Parking
- Camping
- Point of Interest
- NCT
- On-Road
- 1/2 mile Points
- Nearby Trail
- 10-foot Contour Interval
- Public Lands
- County Bndry.
- Wetlands

### North Country National Scenic Trail


Michigan Section Maps  
MI-022

Peter Wolfe Chapter Region

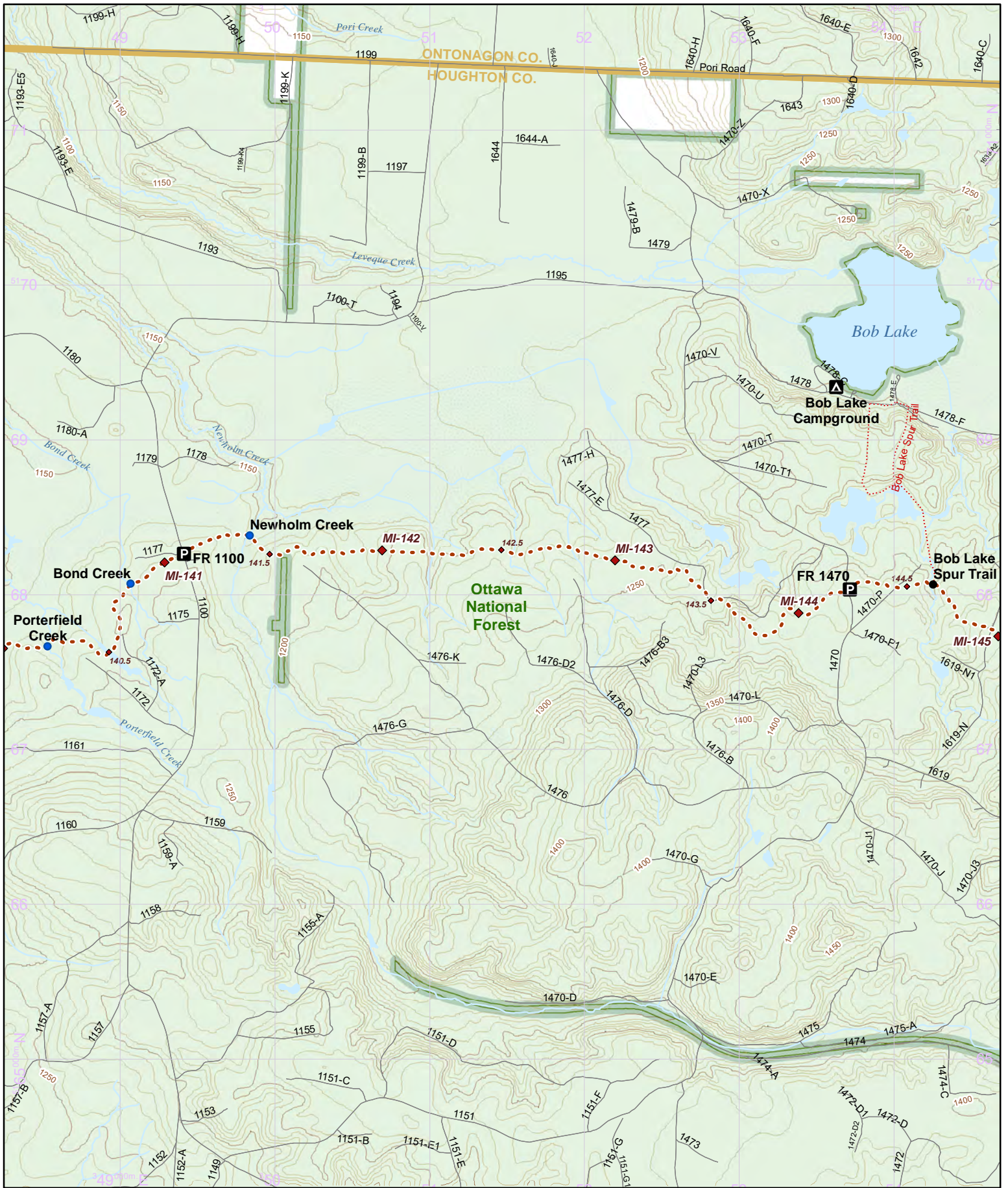
Warning: Reroutes will shift all of the mile points in a state. Make sure everyone in your group has the most recent maps and information by visiting: [northcountrytrail.org](http://northcountrytrail.org)

Update Version - 03/29/2024

Use this map on your mobile device w/ the "PDFMaps" app from Avenza - <http://avenza.com/pdf-maps>  
To add this map at no cost from the Avenza Store, visit: <https://northcountrytrail.org/the-trail/trail-map-and-downloads/>  
Under "Mobile Maps"



Hike it. Build it. Love it. Support it. Please support the mapping program with a gift today. Enjoy your complimentary North Country National Scenic Trail map download, and happy hiking!



- Parking
- Camping
- Point of Interest
- NCT
- On-Road
- 1/2 mile
- Nearby Trail
- 10-foot Contour Interval
- Public Lands
- County Bndry.
- Wetlands


### North Country National Scenic Trail

Michigan Section Maps  
MI-023

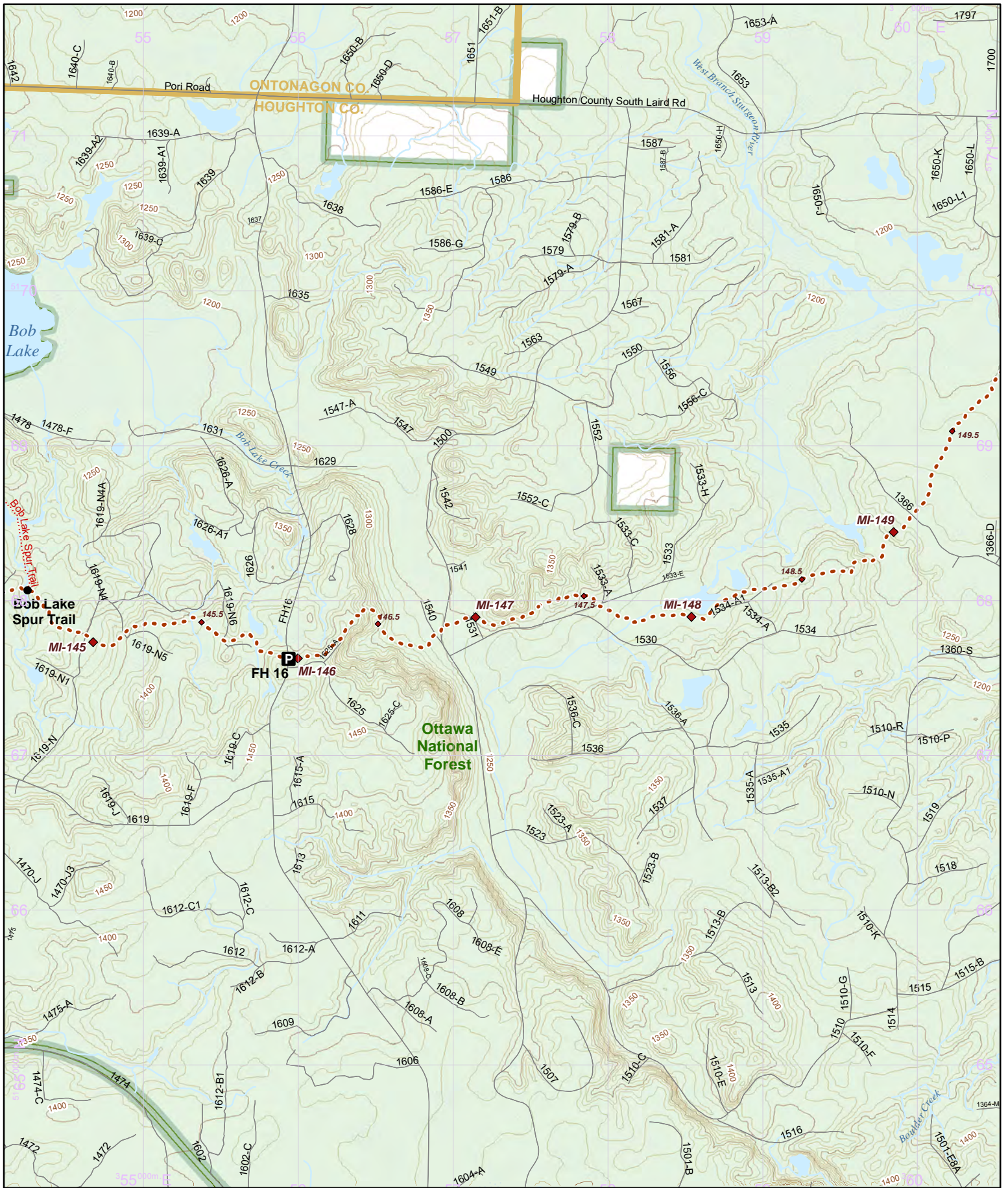
Peter Wolfe Chapter Region

**Warning:** Reroutes will shift all of the mile points in a state. Make sure everyone in your group has the most recent maps and information by visiting: [northcountrytrail.org](http://northcountrytrail.org)  
Update Version - 03/29/2024

Use this map on your mobile device w/ the "PDFMaps" app from Avenza - <http://avenza.com/pdf-maps>  
To add this map at no cost from the Avenza Store, visit: <https://northcountrytrail.org/the-trail/trail-map-and-downloads/>  
Under "Mobile Maps"



Hike it. Build it. Love it. Support it. Please support the mapping program with a gift today. Enjoy your complimentary North Country National Scenic Trail map download, and happy hiking!



- Parking
- Camping
- Point of Interest
- NCT
- On-Road
- 1/2 mile Points
- Nearby Trail
- 10-foot Contour Interval
- Public Lands
- County Bndry.
- Wetlands

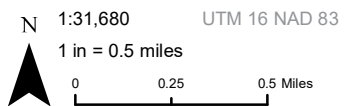
### North Country National Scenic Trail

Michigan Section Maps  
MI-024

Peter Wolfe Chapter Region

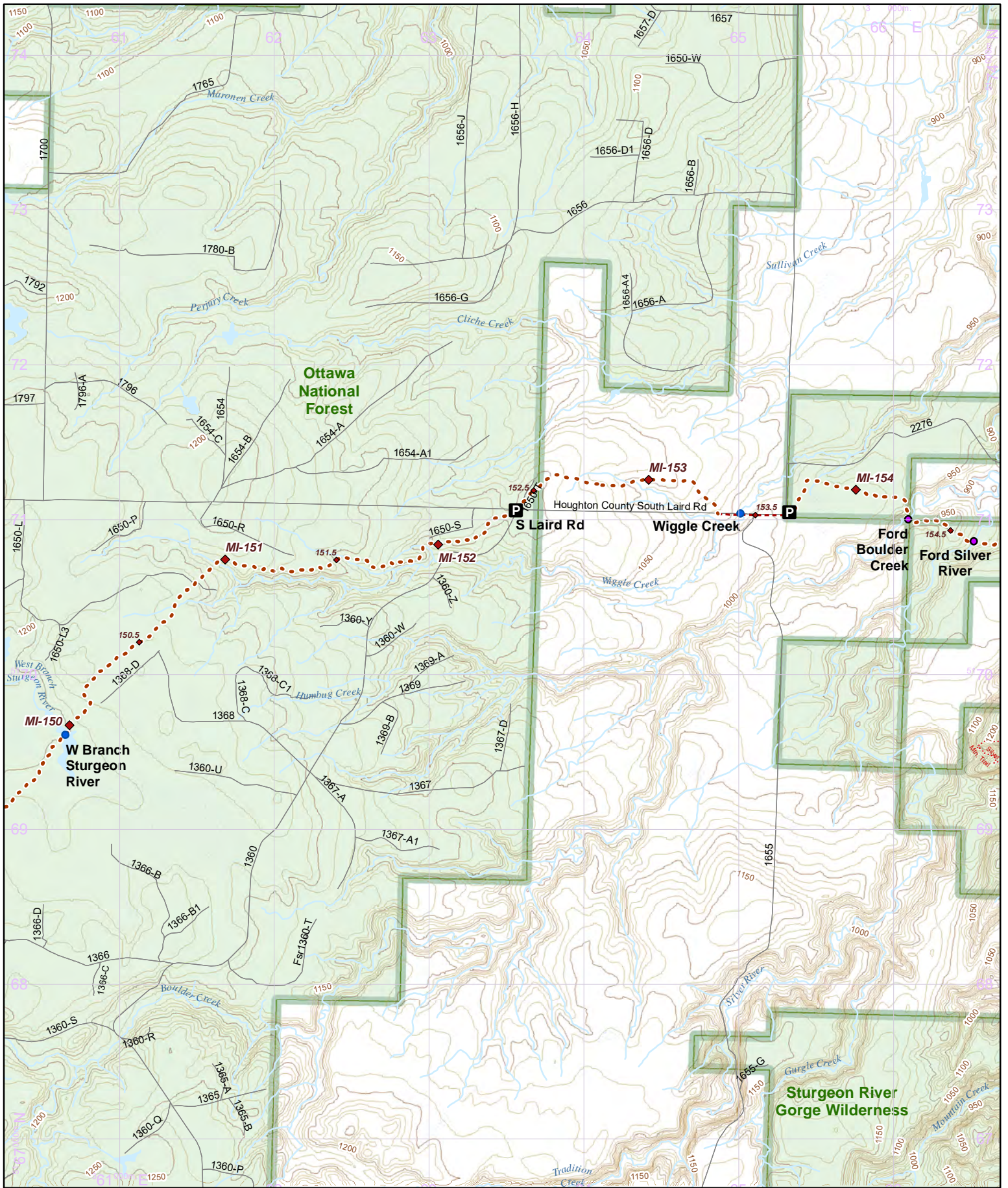
Warning: Reroutes will shift all of the mile points in a state. Make sure everyone in your group has the most recent maps and information by visiting: [northcountrytrail.org](http://northcountrytrail.org)  
Update Version - 03/29/2024

Use this map on your mobile device w/ the "PDFMaps" app from Avenza - <http://avenza.com/pdf-maps>  
To add this map at no cost from the Avenza Store, visit: <https://northcountrytrail.org/the-trail/trail-map-and-downloads/>  
Under "Mobile Maps"



Hike it. Build it. Love it. Support it. Please support the mapping program with a gift today. Enjoy your complimentary North Country National Scenic Trail map download, and happy hiking!





- Parking
- Camping
- Point of Interest
- NCT
- On-Road
- 1/2 mile Points
- Nearby Trail
- 10-foot Contour Interval
- Public Lands
- County Bndry.
- Wetlands

### North Country National Scenic Trail

Michigan Section Maps  
MI-025


Peter Wolfe Chapter Region

Warning: Reroutes will shift all of the mile points in a state. Make sure everyone in your group has the most recent maps and information by visiting: [northcountrytrail.org](http://northcountrytrail.org)

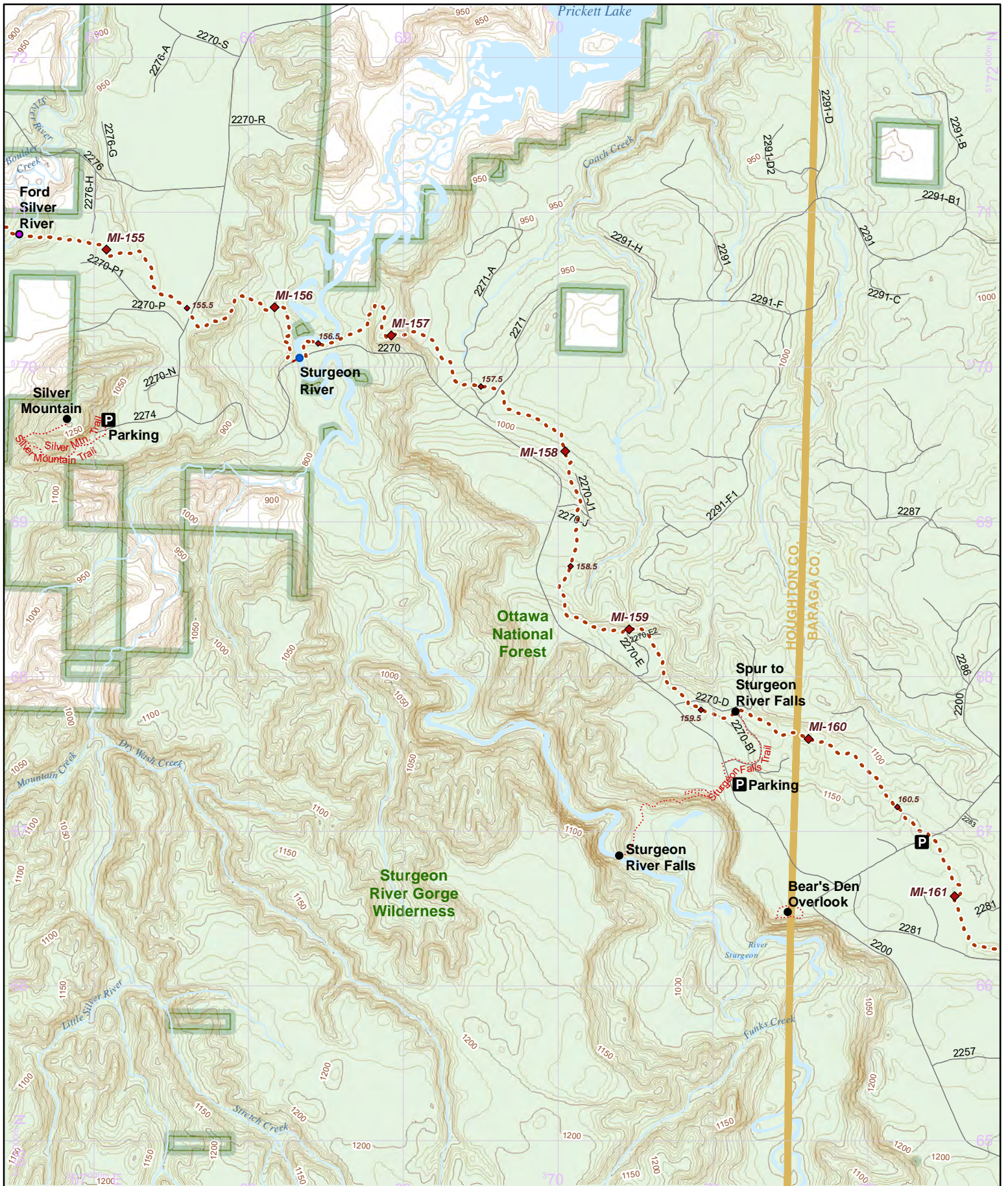
Update Version - 03/29/2024

Use this map on your mobile device w/ the "PDFMaps" app from Avenza - <http://avenza.com/pdf-maps>  
To add this map at no cost from the Avenza Store, visit: <https://northcountrytrail.org/the-trail/trail-map-and-downloads/>  
Under "Mobile Maps"

N 1:31,680 UTM 16 NAD 83



Hike it. Build it. Love it. Support it. Please support the mapping program with a gift today. Enjoy your complimentary North Country National Scenic Trail map download, and happy hiking!



- Parking
- Camping
- Point of Interest
- NCT
- On-Road
- 1/2 mile Points
- Nearby Trail
- 10-foot Contour Interval
- Public Lands
- County Bndry.
- Wetlands

### North Country National Scenic Trail


Michigan Section Maps  
MI-026

Peter Wolfe Chapter Region

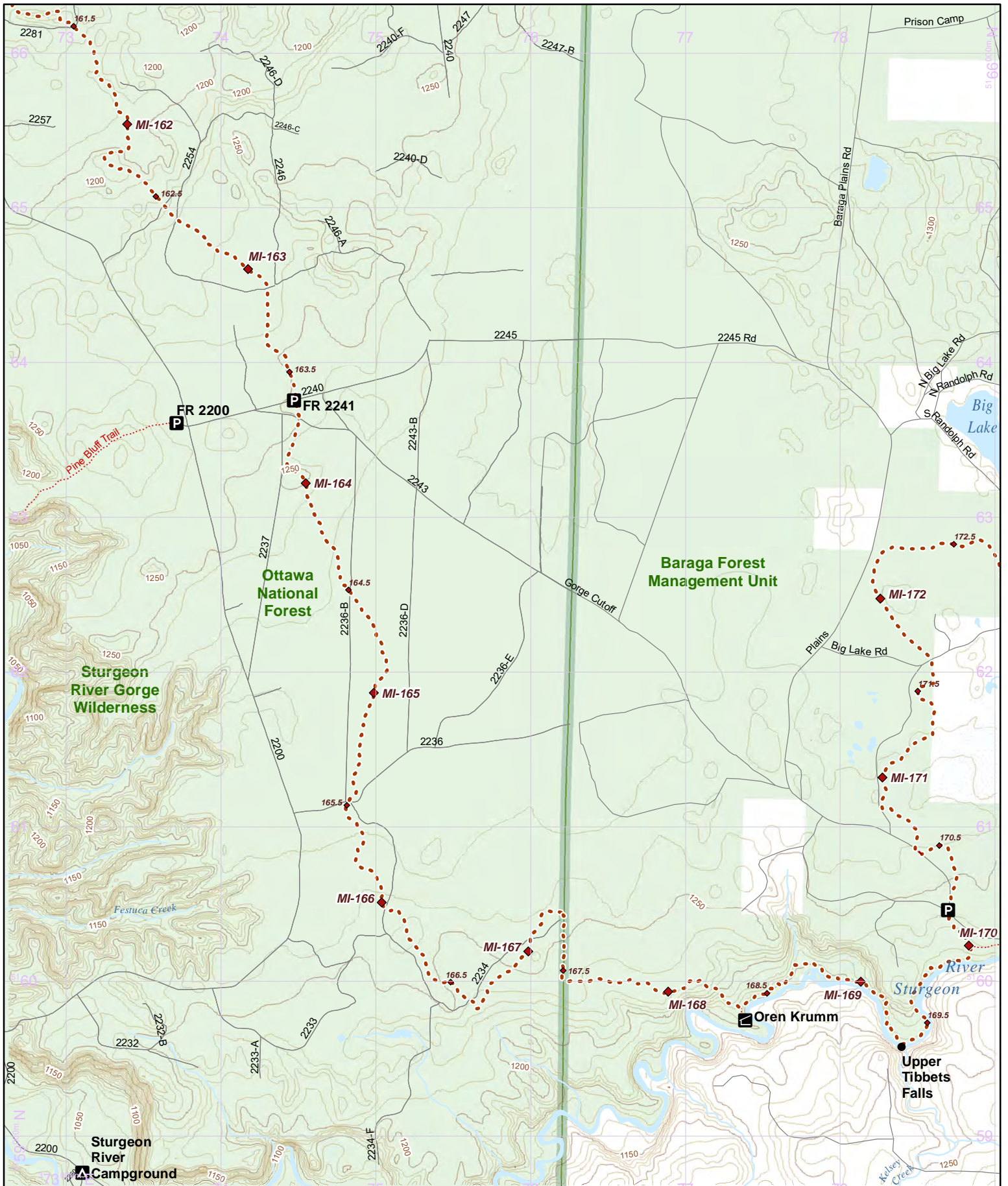
Warning: Reroutes will shift all of the mile points in a state. Make sure everyone in your group has the most recent maps and information by visiting: [northcountrytrail.org](http://northcountrytrail.org)

Update Version - 03/29/2024

Use this map on your mobile device w/ the "PDFMaps" app from Avenza - <http://avenza.com/pdf-maps>  
To add this map at no cost from the Avenza Store, visit: <https://northcountrytrail.org/the-trail/trail-map-and-downloads/>  
Under "Mobile Maps"



Hike it. Build it. Love it. Support it. Please support the mapping program with a gift today. Enjoy your complimentary North Country National Scenic Trail map download, and happy hiking!



- Parking
- Camping
- Point of Interest
- NCT
- On-Road
- 1/2 mile
- Nearby Trail
- 10-foot Contour Interval
- Public Lands
- County Bndry.
- Wetlands

### North Country National Scenic Trail


Michigan Section Maps  
MI-027

Peter Wolfe Chapter Region

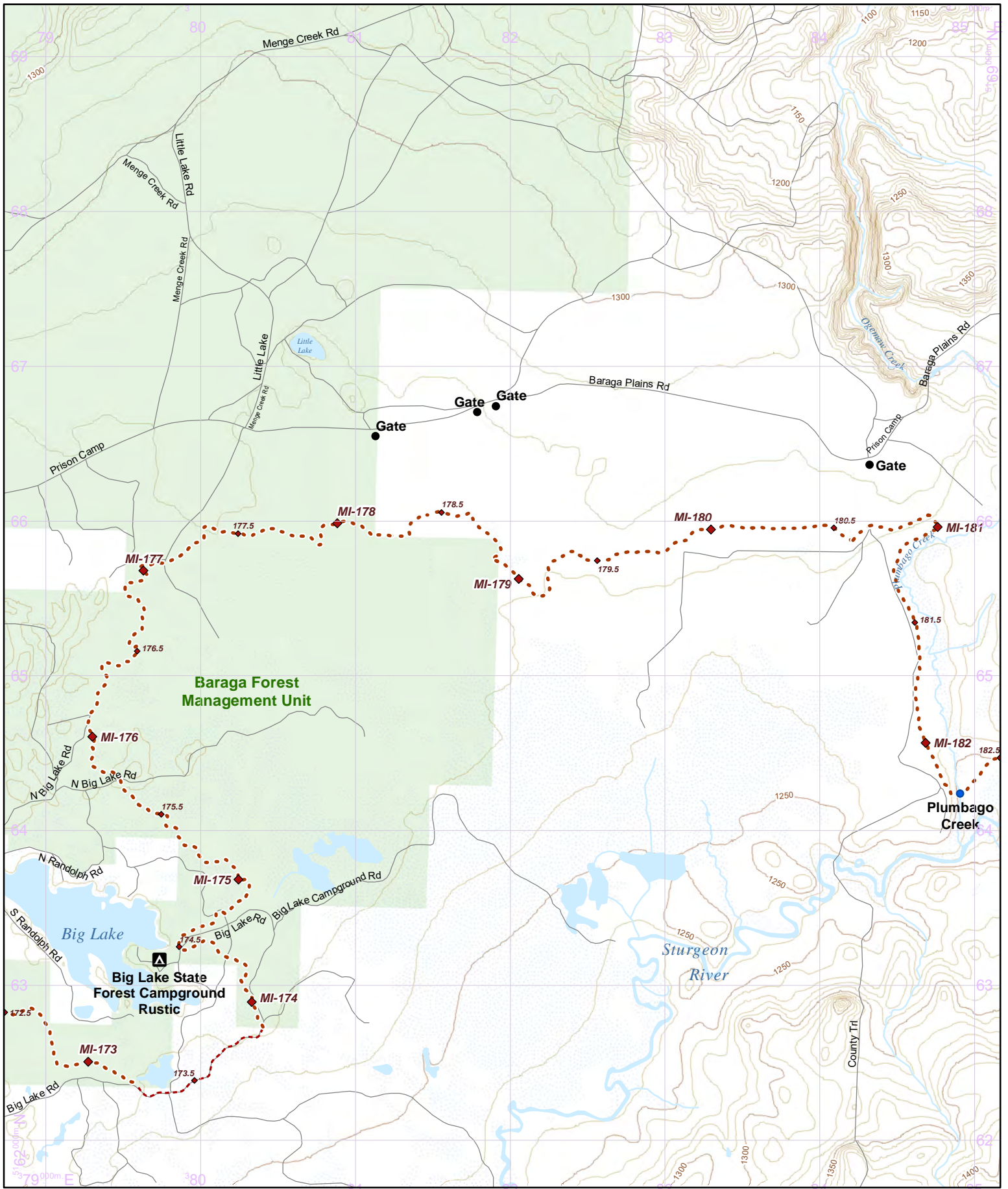
Warning: Reroutes will shift all of the mile points in a state. Make sure everyone in your group has the most recent maps and information by visiting: [northcountrytrail.org](http://northcountrytrail.org)

Update Version - 03/29/2024

Use this map on your mobile device w/ the "PDFMaps" app from Avenza - <http://avenza.com/pdf-maps>  
To add this map at no cost from the Avenza Store, visit: <https://northcountrytrail.org/the-trail/trail-map-and-downloads/> Under "Mobile Maps"



Hike it. Build it. Love it. Support it. Please support the mapping program with a gift today. Enjoy your complimentary North Country National Scenic Trail map download, and happy hiking!

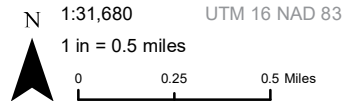


- Parking
- Camping
- Point of Interest
- NCT
- On-Road 1/2 mile Points
- Nearby Trail
- 10-foot Contour Interval
- Public Lands
- County Bndry.
- Wetlands

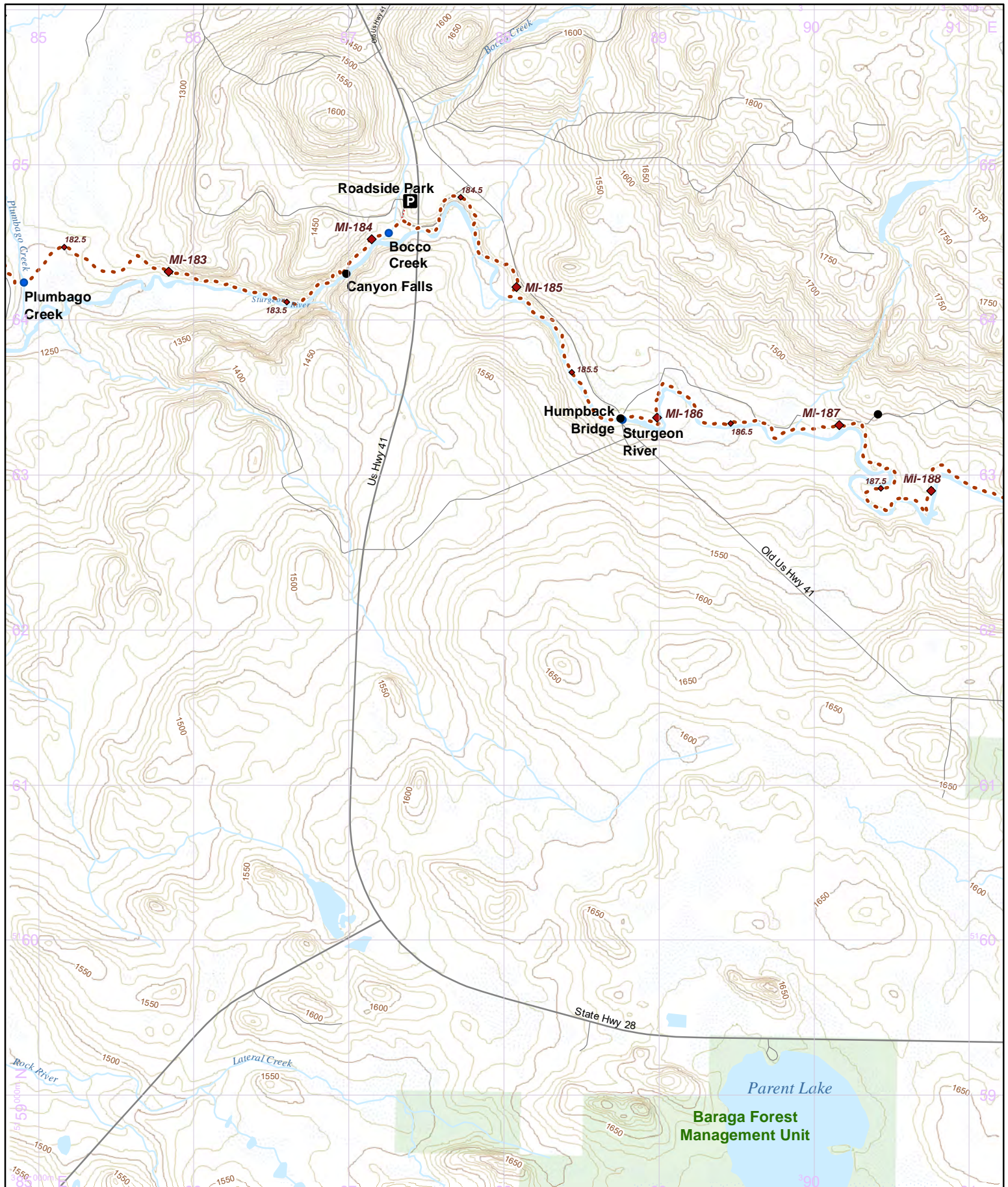
**North Country National Scenic Trail**  
Michigan Section Maps  
**MI-028**  
Peter Wolfe Chapter Region

**Warning:** Reroutes will shift all of the mile points in a state. Make sure everyone in your group has the most recent maps and information by visiting: [northcountrytrail.org](http://northcountrytrail.org)  
Update Version - 03/29/2024

Use this map on your mobile device w/ the "PDFMaps" app from Avenza - <http://avenza.com/pdf-maps>  
To add this map at no cost from the Avenza Store, visit: <https://northcountrytrail.org/the-trail/trail-map-and-downloads/>  
Under "Mobile Maps"



Hike it. Build it. Love it. Support it. Please support the mapping program with a gift today. Enjoy your complimentary North Country National Scenic Trail map download, and happy hiking!



- Parking
- Camping
- Point of Interest
- NCT
- On-Road
- 1/2 mile Points
- Nearby Trail
- 10-foot Contour Interval
- Public Lands
- County Bndry.
- Wetlands

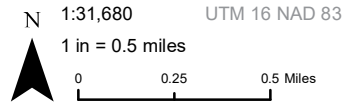
### North Country National Scenic Trail

Michigan Section Maps  
MI-029

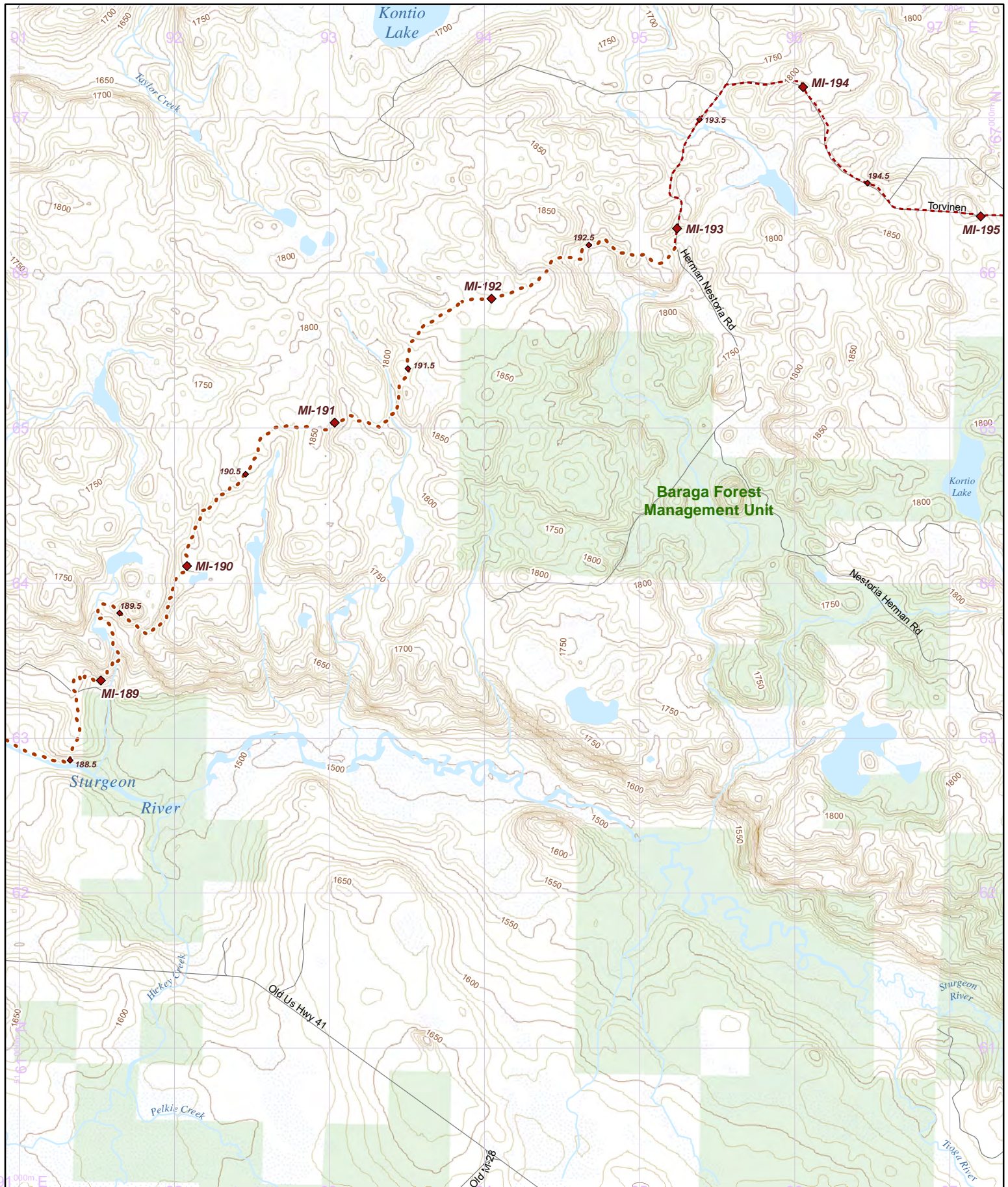
Peter Wolfe Chapter Region

**Warning:** Reroutes will shift all of the mile points in a state. Make sure everyone in your group has the most recent maps and information by visiting: [northcountrytrail.org](http://northcountrytrail.org)  
Update Version - 03/29/2024

Use this map on your mobile device w/ the "PDFMaps" app from Avenza - <http://avenza.com/pdf-maps>  
To add this map at no cost from the Avenza Store, visit: <https://northcountrytrail.org/the-trail/trail-map-and-downloads/>  
Under "Mobile Maps"



Hike it. Build it. Love it. Support it. Please support the mapping program with a gift today. Enjoy your complimentary North Country National Scenic Trail map download, and happy hiking!



- Parking
- Camping
- Point of Interest
- NCT
- On-Road
- 1/2 mile
- Nearby Trail
- 10-foot Contour Interval
- Public Lands
- County Bndry.
- Wetlands

### North Country National Scenic Trail

Michigan Section Maps  
MI-030

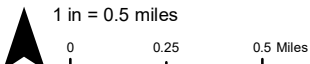
Peter Wolfe Chapter Region

**Warning:** Reroutes will shift all of the mile points in a state. Make sure everyone in your group has the most recent maps and information by visiting: [northcountrytrail.org](http://northcountrytrail.org)

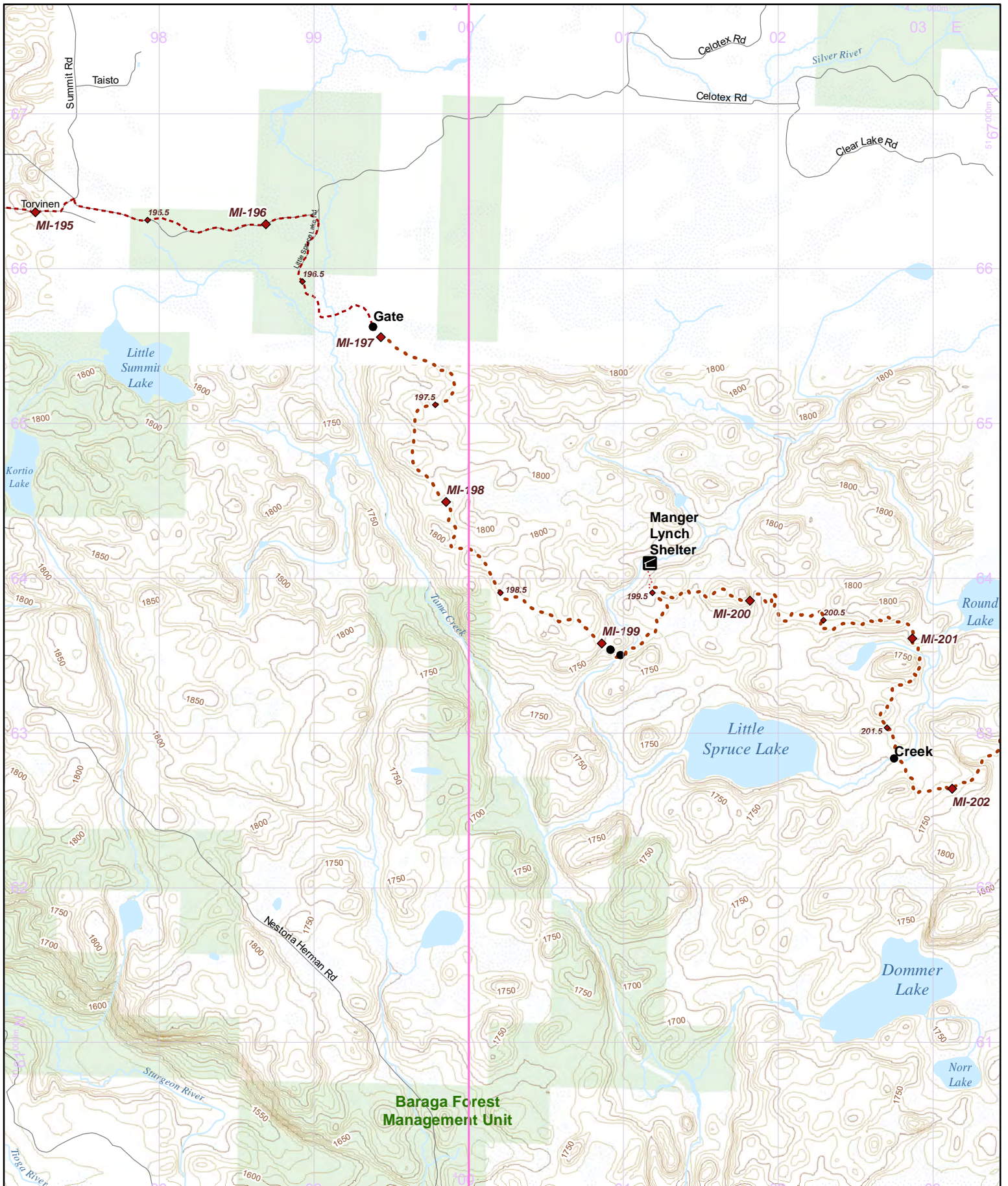
Update Version - 03/29/2024

Use this map on your mobile device w/ the "PDFMaps" app from Avenza - <http://avenza.com/pdf-maps>  
To add this map at no cost from the Avenza Store, visit: <https://northcountrytrail.org/the-trail/trail-map-and-downloads/>  
Under "Mobile Maps"

N 1:31,680 UTM 16 NAD 83



Hike it. Build it. Love it. Support it. Please support the mapping program with a gift today. Enjoy your complimentary North Country National Scenic Trail map download, and happy hiking!



- Parking
- Camping
- Point of Interest
- NCT
- On-Road
- 1/2 mile Points
- Nearby Trail
- 10-foot Contour Interval
- Public Lands
- County Bndry.
- Wetlands

### North Country National Scenic Trail

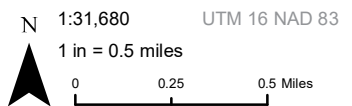
Michigan Section Maps

MI-031

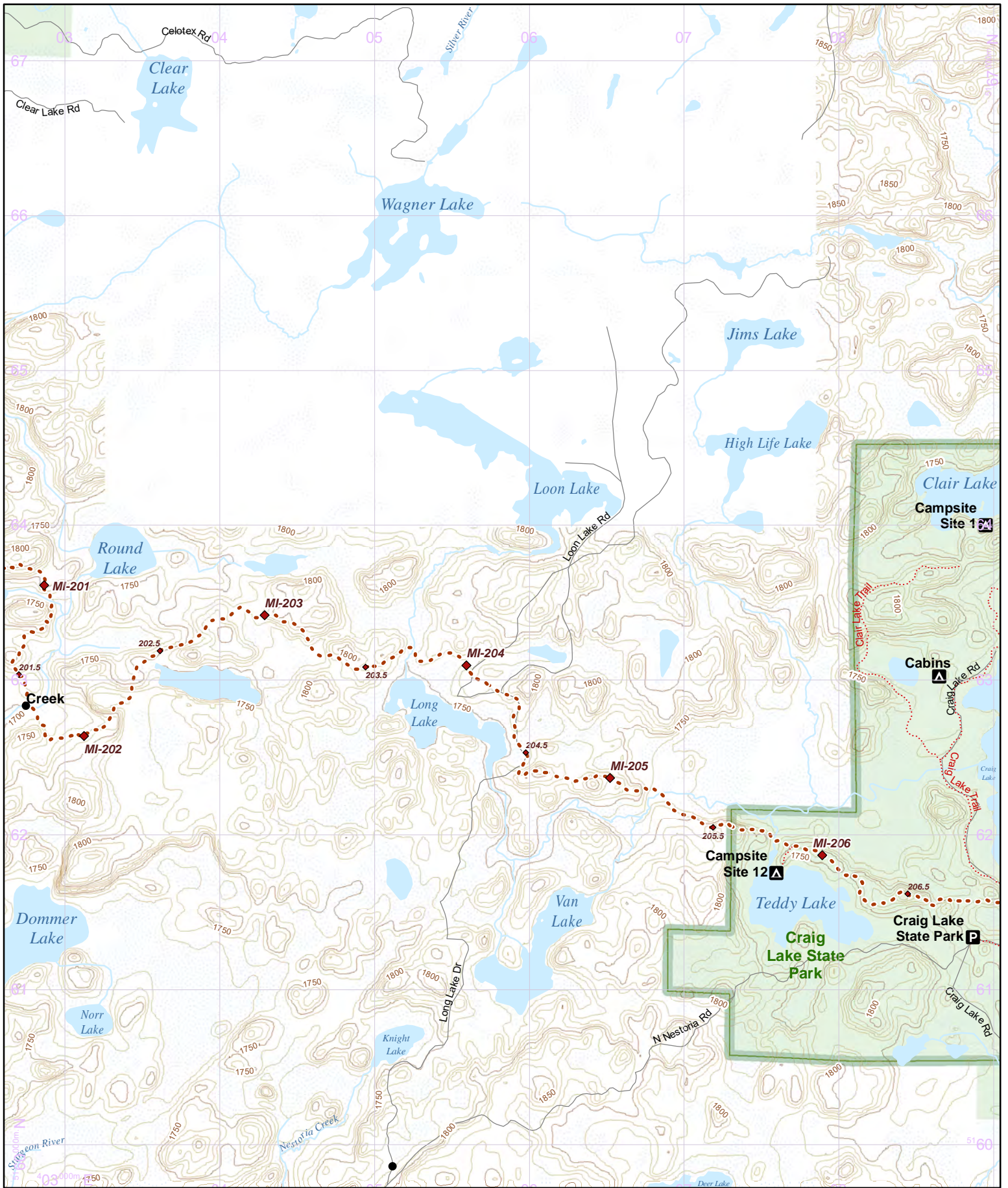
Peter Wolfe Chapter Region

Warning: Reroutes will shift all of the mile points in a state. Make sure everyone in your group has the most recent maps and information by visiting: [northcountrytrail.org](http://northcountrytrail.org)  
 Update Version - 03/29/2024

Use this map on your mobile device w/ the "PDFMaps" app from Avenza - <http://avenza.com/pdf-maps>  
 To add this map at no cost from the Avenza Store, visit: <https://northcountrytrail.org/the-trail/trail-map-and-downloads/>  
 Under "Mobile Maps"



Hike it. Build it. Love it. Support it. Please support the mapping program with a gift today. Enjoy your complimentary North Country National Scenic Trail map download, and happy hiking!

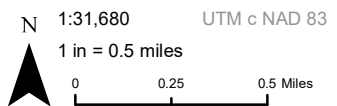


### North Country National Scenic Trail

Michigan Section Maps  
MI-032

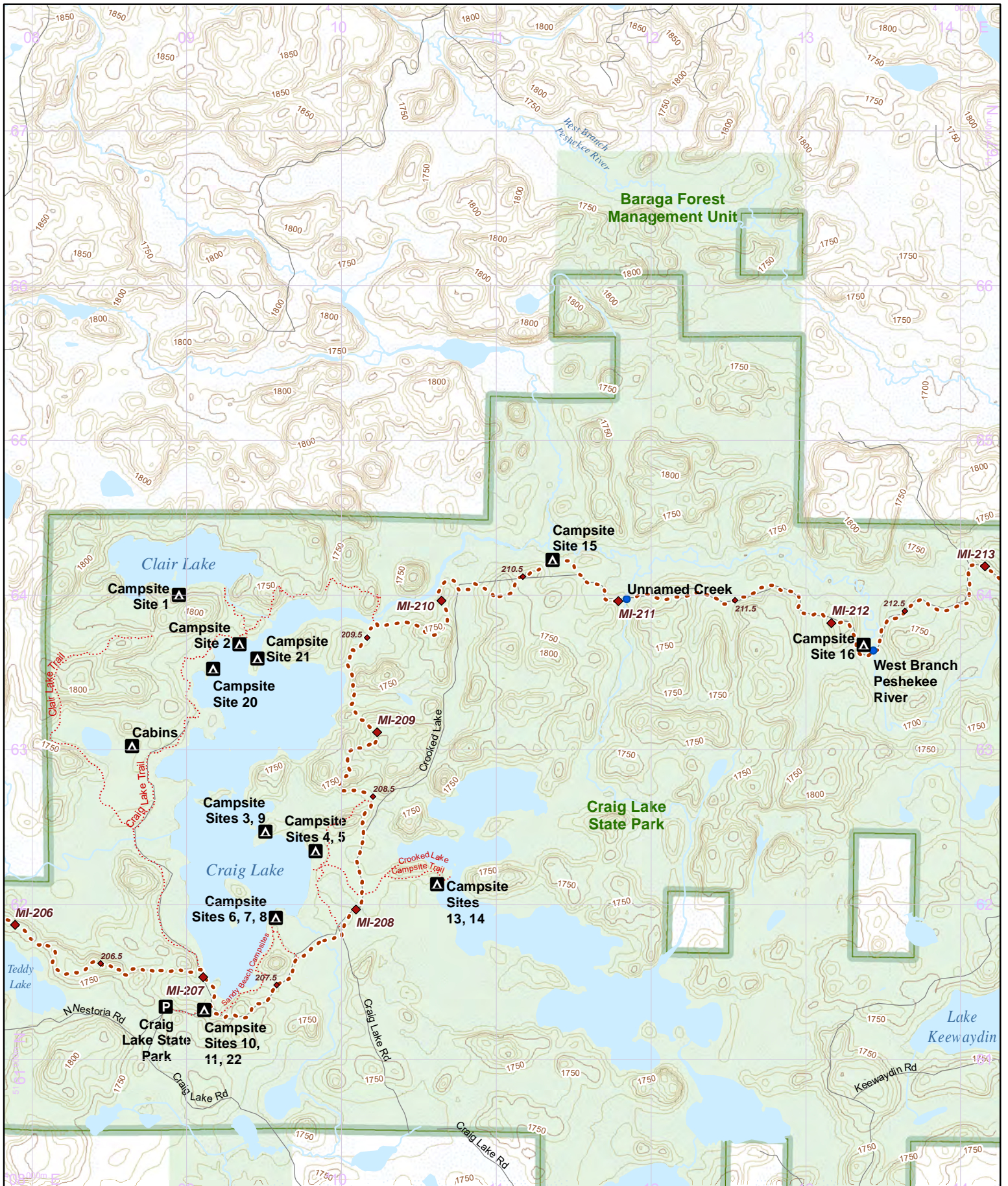
Peter Wolfe/Marquette Area Chapter Region  
**Warning:** Reroutes will shift all of the mile points in a state.  
 Make sure everyone in your group has the most recent maps and information by visiting: [northcountrytrail.org](http://northcountrytrail.org)  
 Update Version - 03/29/2024

Use this map on your mobile device w/ the "PDFMaps" app from Avenza - <http://avenza.com/pdf-maps>  
 To add this map at no cost from the Avenza Store, visit: <https://northcountrytrail.org/the-trail/trail-map-and-downloads/>  
 Under "Mobile Maps"



Hike it. Build it. Love it. Support it. Please support the mapping program with a gift today. Enjoy your complimentary North Country National Scenic Trail map download, and happy hiking!





- Parking
- Camping
- Point of Interest
- NCT
- On-Road
- 1/2 mile Points
- Nearby Trail
- 10-foot Contour Interval
- Public Lands
- County Bndry.
- Wetlands

### North Country National Scenic Trail


Michigan Section Maps  
MI-033

Marquette Area Chapter Region

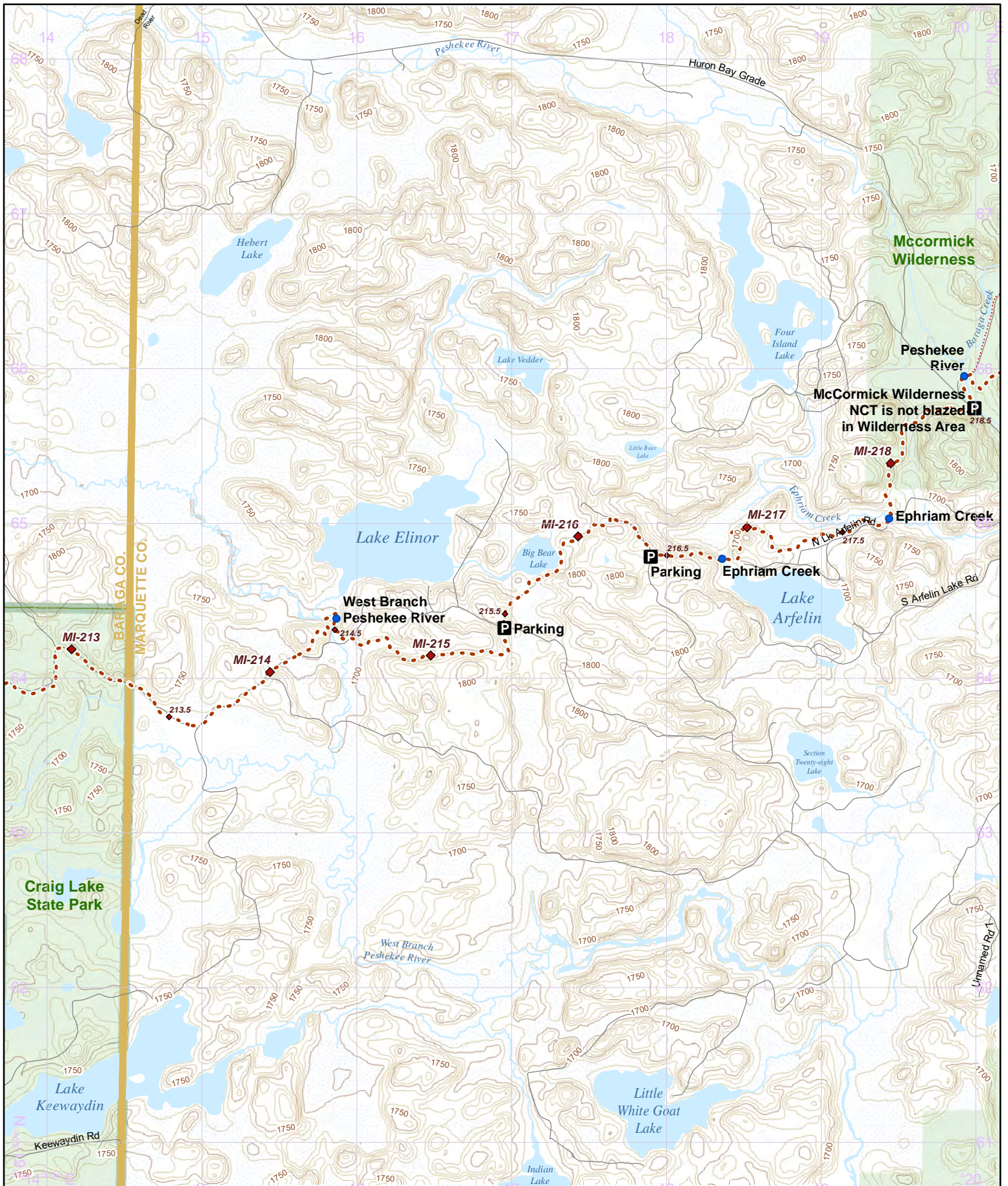
Warning: Reroutes will shift all of the mile points in a state. Make sure everyone in your group has the most recent maps and information by visiting: [northcountrytrail.org](http://northcountrytrail.org)

Update Version - 03/29/2024

Use this map on your mobile device w/ the "PDFMaps" app from Avenza - <http://avenza.com/pdf-maps>  
To add this map at no cost from the Avenza Store, visit: <https://northcountrytrail.org/the-trail/trail-map-and-downloads/> Under "Mobile Maps"



Hike it. Build it. Love it. Support it. Please support the mapping program with a gift today. Enjoy your complimentary North Country National Scenic Trail map download, and happy hiking!



- Parking
- Camping
- Point of Interest
- NCT
- On-Road
- 1/2 mile Points
- Nearby Trail
- 10-foot Contour Interval
- Public Lands
- County Bndry.
- Wetlands

### North Country National Scenic Trail


Michigan Section Maps  
MI-034

Marquette Area Chapter Region

Warning: Reroutes will shift all of the mile points in a state. Make sure everyone in your group has the most recent maps and information by visiting: [northcountrytrail.org](http://northcountrytrail.org)

Update Version - 03/29/2024

Use this map on your mobile device w/ the "PDFMaps" app from Avenza - <http://avenza.com/pdf-maps>  
To add this map at no cost from the Avenza Store, visit: <https://northcountrytrail.org/the-trail/trail-map-and-downloads/> Under "Mobile Maps"



Hike it. Build it. Love it. Support it. Please support the mapping program with a gift today. Enjoy your complimentary North Country National Scenic Trail map download, and happy hiking!



- Parking
- Camping
- Point of Interest
- NCT
- On-Road
- 1/2 mile Points
- Nearby Trail
- 10-foot Contour Interval
- Public Lands
- County Bndry.
- Wetlands

### North Country National Scenic Trail

Michigan Section Maps  
MI-035


Marquette Area Chapter Region

Warning: Reroutes will shift all of the mile points in a state.

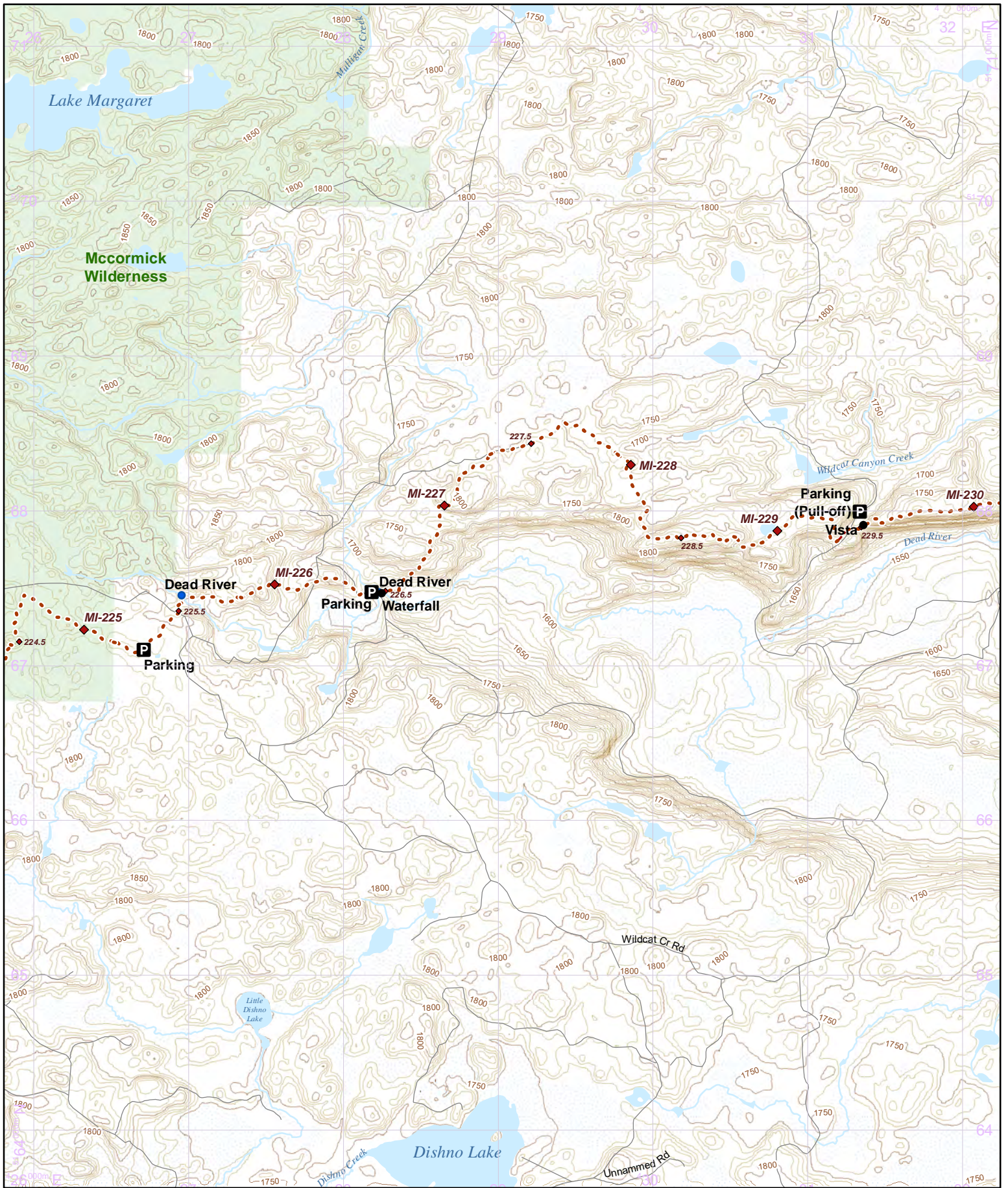
Make sure everyone in your group has the most recent maps and information by visiting: [northcountrytrail.org](http://northcountrytrail.org)

Update Version - 03/29/2024

Use this map on your mobile device w/ the "PDFMaps" app from Avenza - <http://avenza.com/pdf-maps>  
To add this map at no cost from the Avenza Store, visit: <https://northcountrytrail.org/the-trail/trail-map-and-downloads/>  
Under "Mobile Maps"



Hike it. Build it. Love it. Support it. Please support the mapping program with a gift today. Enjoy your complimentary North Country National Scenic Trail map download, and happy hiking!



- Parking
- Camping
- Point of Interest
- NCT
- On-Road
- 1/2 mile Points
- Nearby Trail
- 10-foot Contour Interval
- Public Lands
- County Bndry.
- Wetlands

### North Country National Scenic Trail


Michigan Section Maps  
MI-036

Marquette Area Chapter Region

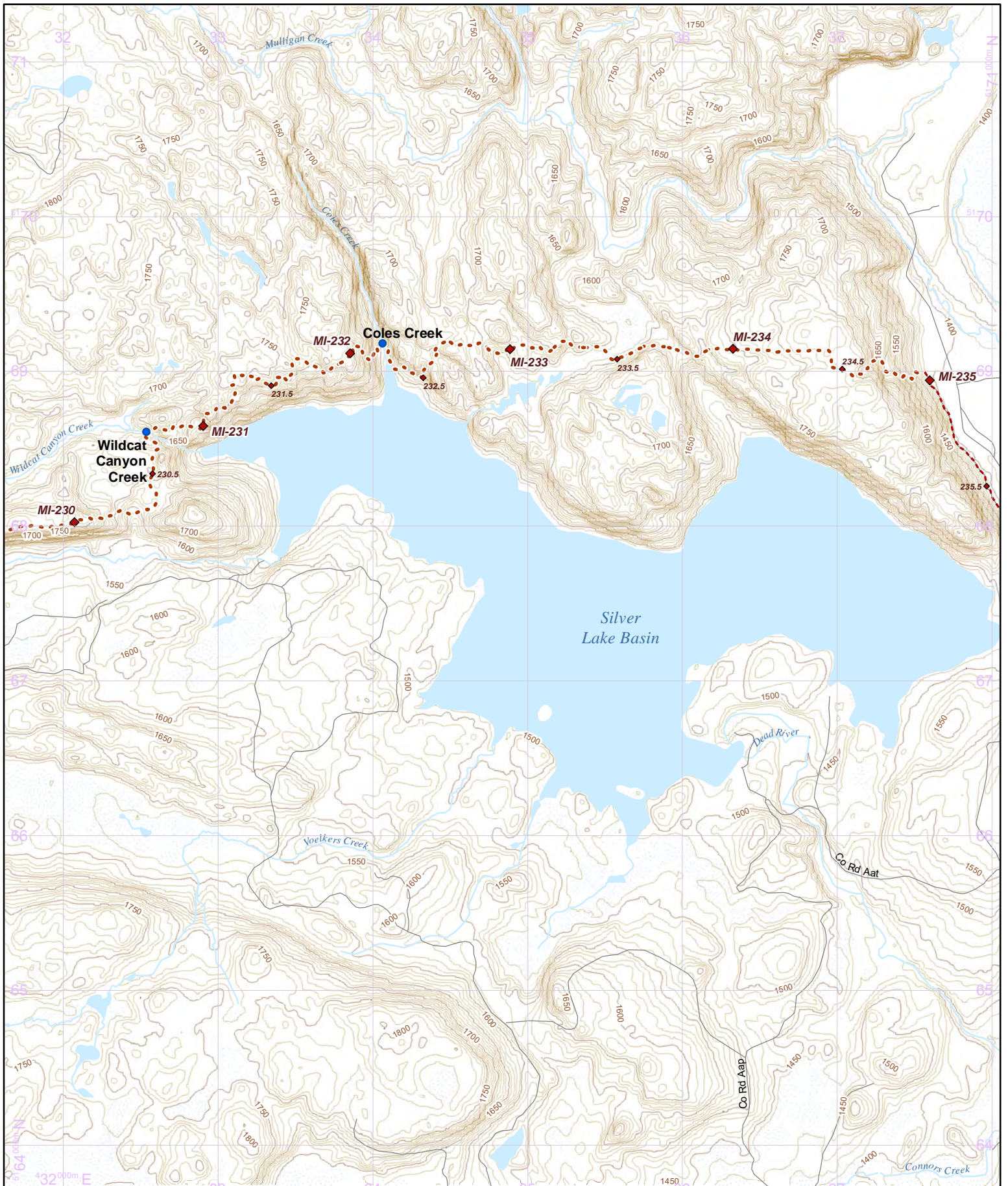
**Warning:** Reroutes will shift all of the mile points in a state. Make sure everyone in your group has the most recent maps and information by visiting: [northcountrytrail.org](http://northcountrytrail.org)

Update Version - 03/29/2024

Use this map on your mobile device w/ the "PDFMaps" app from Avenza - <http://avenza.com/pdf-maps>  
To add this map at no cost from the Avenza Store, visit: <https://northcountrytrail.org/the-trail/trail-map-and-downloads/>  
Under "Mobile Maps"



Hike it. Build it. Love it. Support it. Please support the mapping program with a gift today. Enjoy your complimentary North Country National Scenic Trail map download, and happy hiking!



- Parking
- Camping
- Point of Interest
- NCT
- On-Road
- 1/2 mile
- Nearby Trail
- 10-foot Contour Interval
- Public Lands
- County Bndry.
- Wetlands

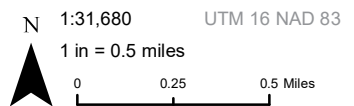
### North Country National Scenic Trail

Michigan Section Maps  
MI-037

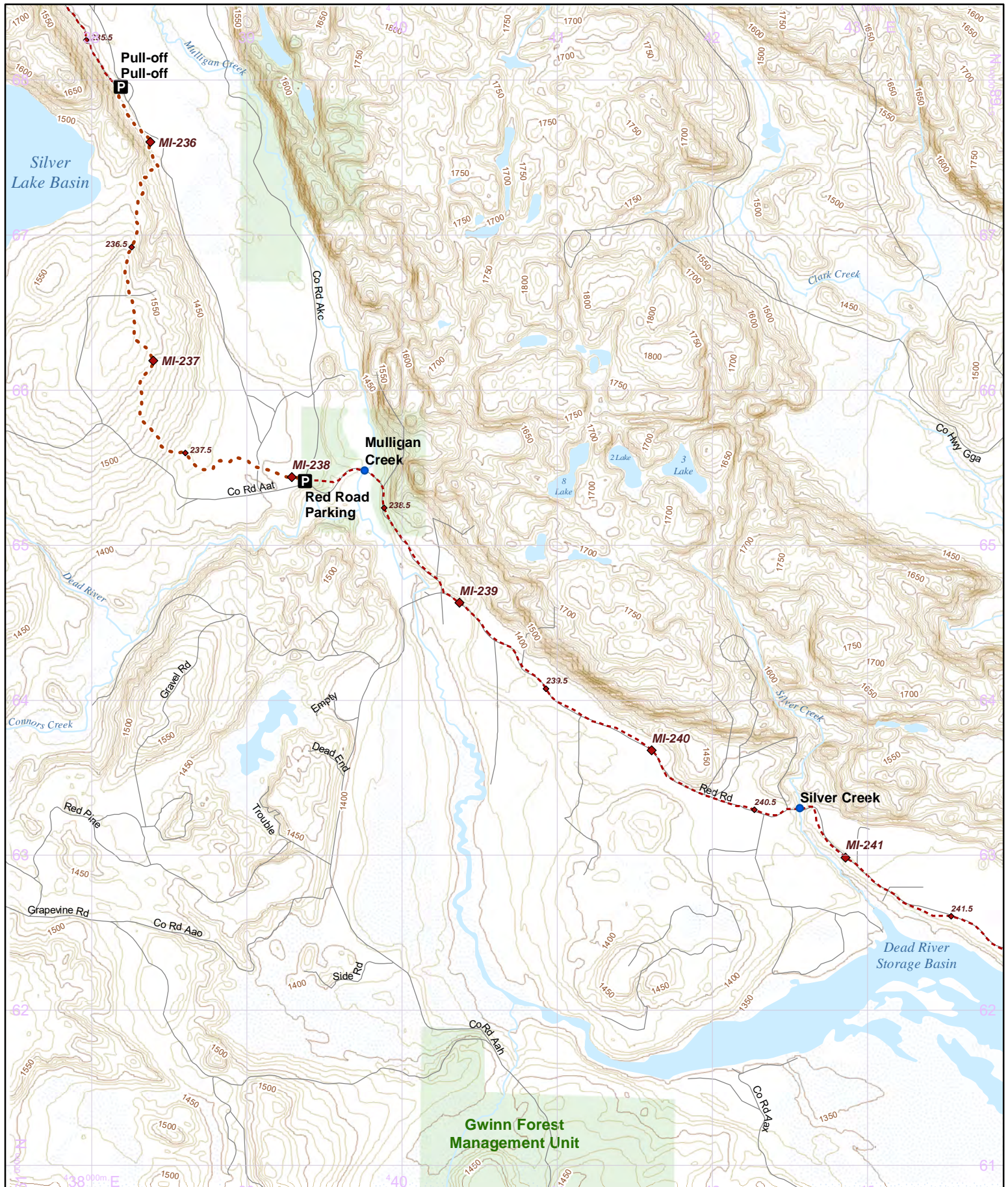
Marquette Area Chapter Region

**Warning:** Reroutes will shift all of the mile points in a state. Make sure everyone in your group has the most recent maps and information by visiting: [northcountrytrail.org](http://northcountrytrail.org)  
Update Version - 03/29/2024

Use this map on your mobile device w/ the "PDFMaps" app from Avenza - <http://avenza.com/pdf-maps>  
To add this map at no cost from the Avenza Store, visit: <https://northcountrytrail.org/the-trail/trail-map-and-downloads/>  
Under "Mobile Maps"



Hike it. Build it. Love it. Support it. Please support the mapping program with a gift today. Enjoy your complimentary North Country National Scenic Trail map download, and happy hiking!



- Parking
- Camping
- Point of Interest
- NCT
- On-Road
- 1/2 mile Points
- Nearby Trail
- 10-foot Contour Interval
- Public Lands
- County Bndry.
- Wetlands

### North Country National Scenic Trail

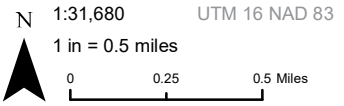
Michigan Section Maps  
MI-038

Marquette Area Chapter Region

**Warning:** Reroutes will shift all of the mile points in a state. Make sure everyone in your group has the most recent maps and information by visiting: [northcountrytrail.org](http://northcountrytrail.org)

Update Version - 03/29/2024

Use this map on your mobile device w/ the "PDFMaps" app from Avenza - <http://avenza.com/pdf-maps>  
To add this map at no cost from the Avenza Store, visit: <https://northcountrytrail.org/the-trail/trail-map-and-downloads/> Under "Mobile Maps"



Hike it. Build it. Love it. Support it. Please support the mapping program with a gift today. Enjoy your complimentary North Country National Scenic Trail map download, and happy hiking!



- Parking
- Camping
- Point of Interest
- NCT
- On-Road
- 1/2 mile Points
- Nearby Trail
- 10-foot Contour Interval
- Public Lands
- County Bndry.
- Wetlands

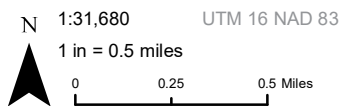
### North Country National Scenic Trail

Michigan Section Maps  
MI-039

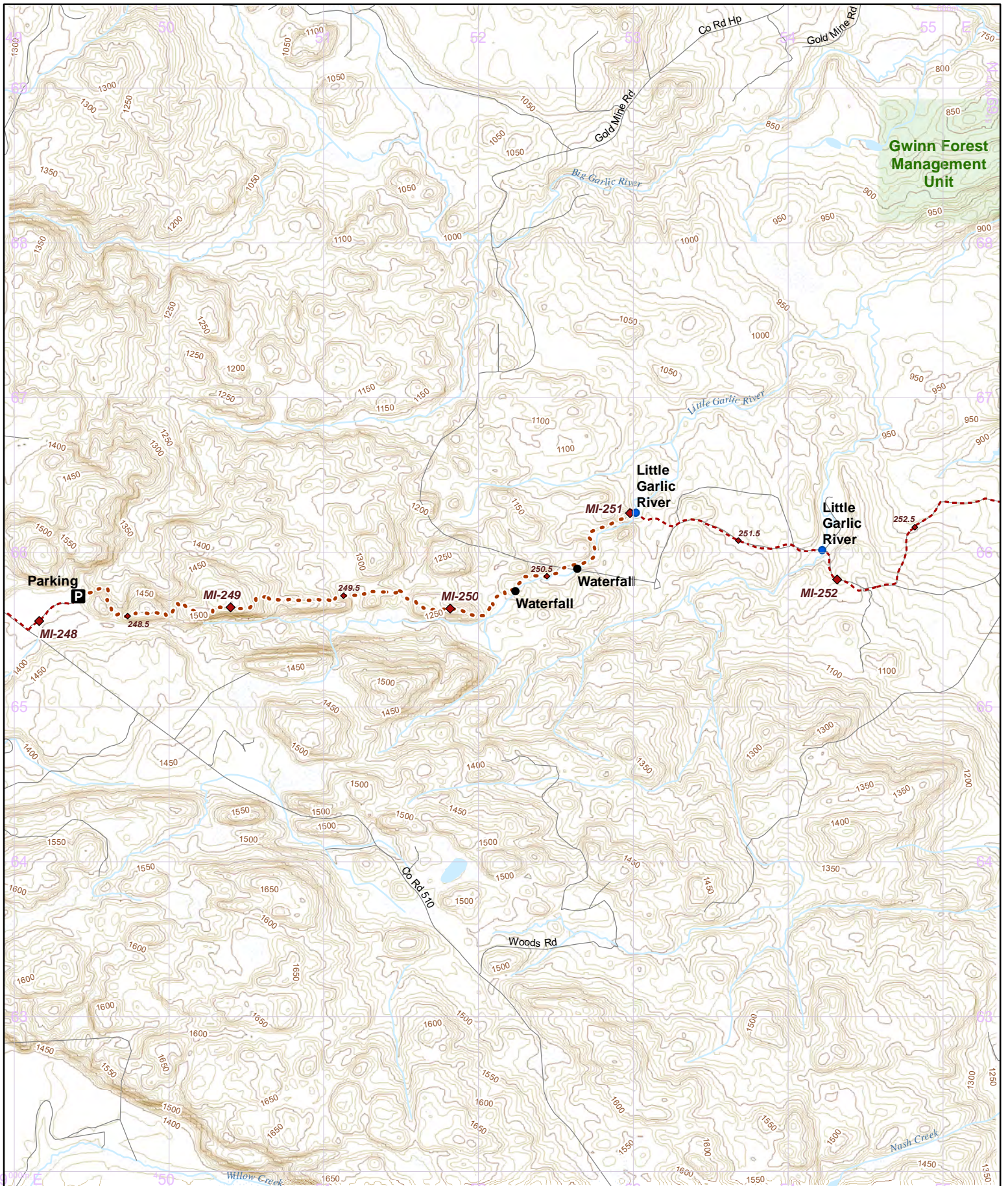
Marquette Area Chapter Region

Warning: Reroutes will shift all of the mile points in a state. Make sure everyone in your group has the most recent maps and information by visiting: [northcountrytrail.org](http://northcountrytrail.org)  
Update Version - 03/29/2024

Use this map on your mobile device w/ the "PDFMaps" app from Avenza - <http://avenza.com/pdf-maps>  
To add this map at no cost from the Avenza Store, visit: <https://northcountrytrail.org/the-trail/trail-map-and-downloads/>  
Under "Mobile Maps"



Hike it. Build it. Love it. Support it. Please support the mapping program with a gift today. Enjoy your complimentary North Country National Scenic Trail map download, and happy hiking!



- Parking
- Camping
- Point of Interest
- NCT
- On-Road
- Nearby Trail
- 10-foot Contour Interval
- Public Lands
- County Bndry.
- Wetlands

### North Country National Scenic Trail

Michigan Section Maps


MI-040

Marquette Area Chapter Region

**Warning:** Reroutes will shift all of the mile points in a state. Make sure everyone in your group has the most recent maps and information by visiting: [northcountrytrail.org](http://northcountrytrail.org)

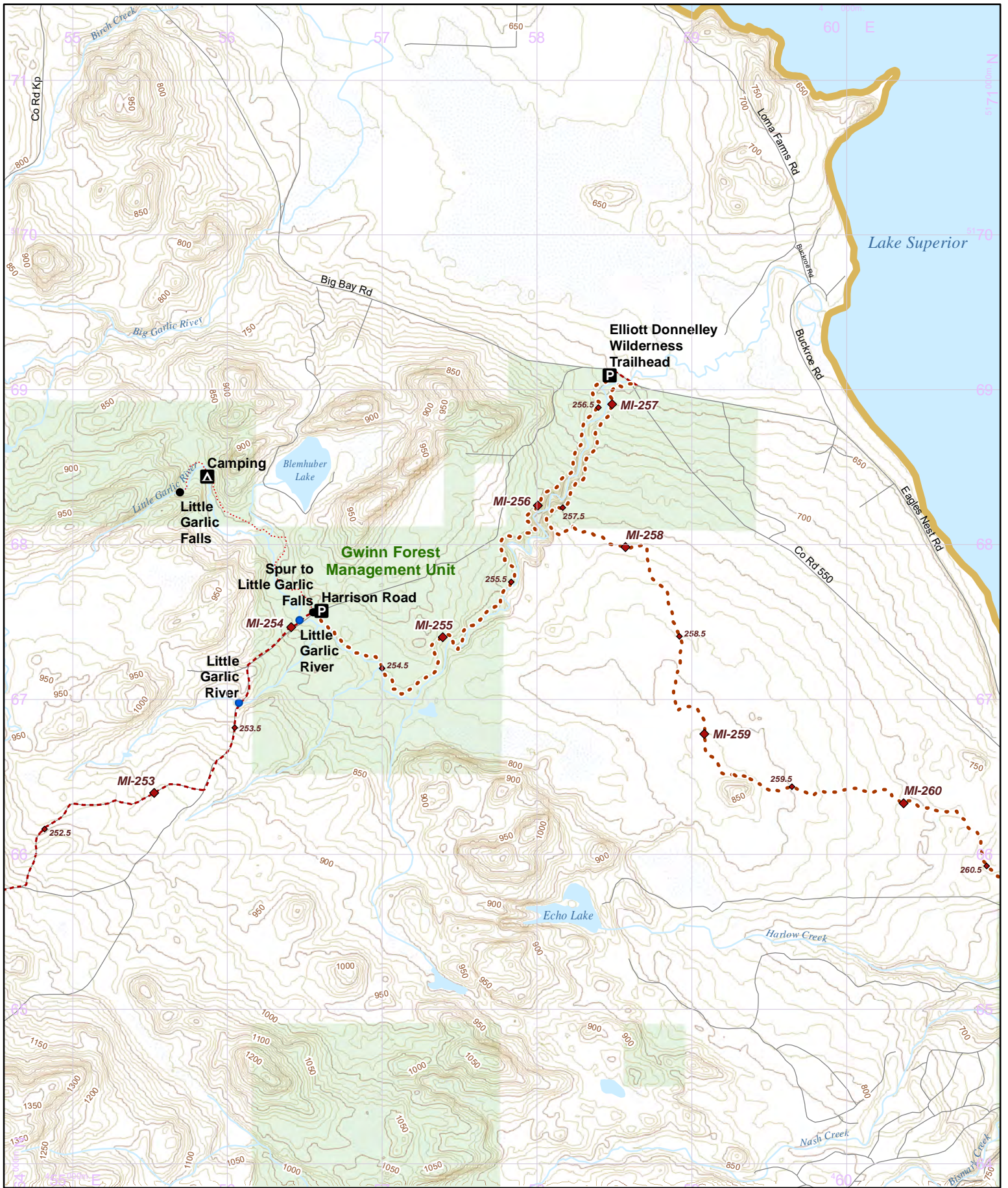
Update Version - 03/29/2024

Use this map on your mobile device w/ the "PDFMaps" app from Avenza - <http://avenza.com/pdf-maps>  
 To add this map at no cost from the Avenza Store, visit: <https://northcountrytrail.org/the-trail/trail-map-and-downloads/>  
 Under "Mobile Maps"



Hike it. Build it. Love it. Support it. Please support the mapping program with a gift today. Enjoy your complimentary North Country National Scenic Trail map download, and happy hiking!





- Parking
- Camping
- Point of Interest
- NCT
- On-Road
- 1/2 mile
- Nearby Trail
- 10-foot Contour Interval
- Public Lands
- County Bndry.
- Wetlands

### North Country National Scenic Trail

Michigan Section Maps

MI-041


Marquette Area Chapter Region

Warning: Reroutes will shift all of the mile points in a state.

Make sure everyone in your group has the most recent maps and information by visiting: [northcountrytrail.org](http://northcountrytrail.org)

Update Version - 03/29/2024

Use this map on your mobile device w/ the "PDFMaps" app from Avenza - <http://avenza.com/pdf-maps>  
 To add this map at no cost from the Avenza Store, visit: <https://northcountrytrail.org/the-trail/trail-map-and-downloads/>  
 Under "Mobile Maps"



Hike it. Build it. Love it. Support it. Please support the mapping program with a gift today. Enjoy your complimentary North Country National Scenic Trail map download, and happy hiking!



- Parking
- Camping
- Point of Interest
- NCT
- On-Road
- 1/2 mile
- Nearby Trail
- 10-foot Contour Interval
- Public Lands
- County Bndry.
- Wetlands

### North Country National Scenic Trail

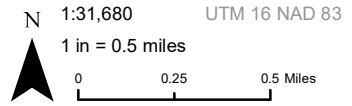
Michigan Section Maps  
MI-042

Marquette Area Chapter Region

Warning: Reroutes will shift all of the mile points in a state. Make sure everyone in your group has the most recent maps and information by visiting: [northcountrytrail.org](http://northcountrytrail.org)

Update Version - 03/29/2024

Use this map on your mobile device w/ the "PDFMaps" app from Avenza - <http://avenza.com/pdf-maps>  
To add this map at no cost from the Avenza Store, visit: <https://northcountrytrail.org/the-trail/trail-map-and-downloads/>  
Under "Mobile Maps"



Hike it. Build it. Love it. Support it. Please support the mapping program with a gift today. Enjoy your complimentary North Country National Scenic Trail map download, and happy hiking!



- Parking
- Camping
- Point of Interest
- NCT
- On-Road
- Nearby Trail
- 10-foot Contour Interval
- Public Lands
- County Bndry.
- Wetlands

### North Country National Scenic Trail


Michigan Section Maps  
MI-043

Marquette Area Chapter Region

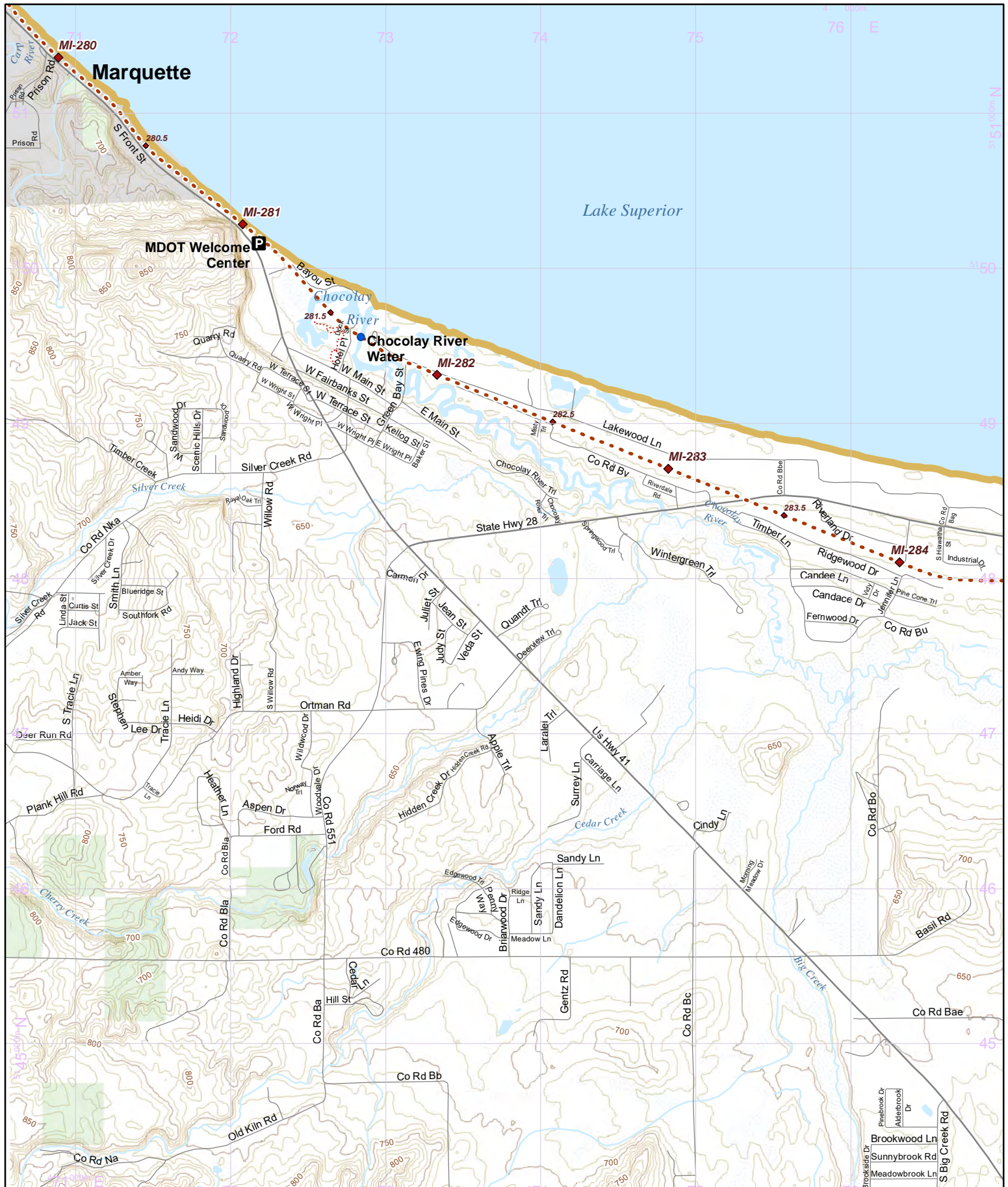
Warning: Reroutes will shift all of the mile points in a state. Make sure everyone in your group has the most recent maps and information by visiting: [northcountrytrail.org](http://northcountrytrail.org)

Update Version - 03/29/2024

Use this map on your mobile device w/ the "PDFMaps" app from Avenza - <http://avenza.com/pdf-maps>  
To add this map at no cost from the Avenza Store, visit: <https://northcountrytrail.org/the-trail/trail-map-and-downloads/> Under "Mobile Maps"



Hike it. Build it. Love it. Support it. Please support the mapping program with a gift today. Enjoy your complimentary North Country National Scenic Trail map download, and happy hiking!



- Parking
- Camping
- Point of Interest
- NCT
- On-Road
- Nearby Trail
- 10-foot Contour Interval
- Public Lands
- County Bndry.
- Wetlands

### North Country National Scenic Trail

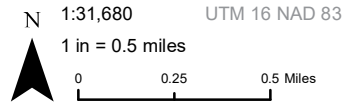
Michigan Section Maps  
MI-044

Marquette Area Chapter Region

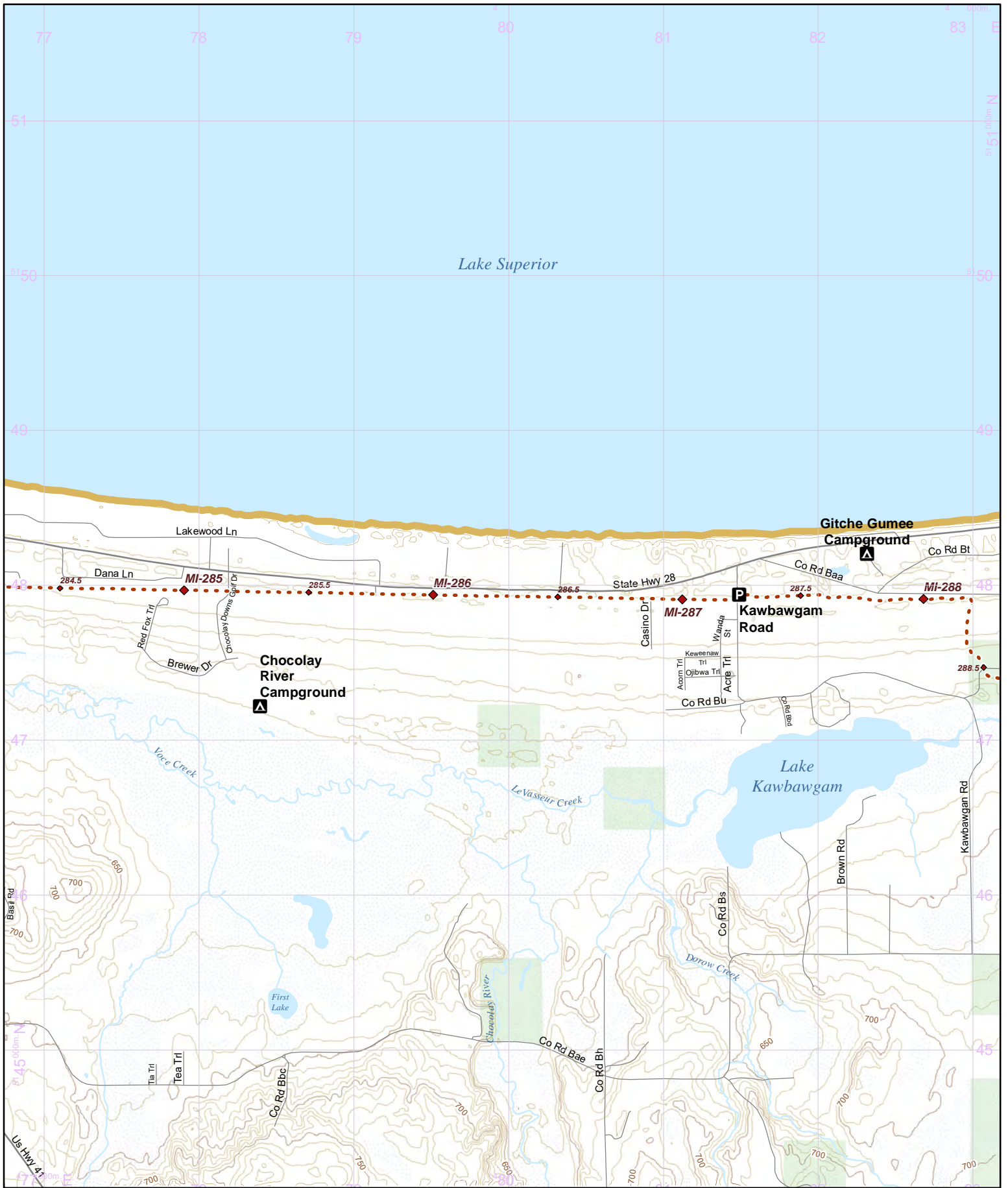
Warning: Reroutes will shift all of the mile points in a state. Make sure everyone in your group has the most recent maps and information by visiting: [northcountrytrail.org](http://northcountrytrail.org)

Update Version - 03/29/2024

Use this map on your mobile device w/ the "PDFMaps" app from Avenza - <http://avenza.com/pdf-maps>  
To add this map at no cost from the Avenza Store, visit: <https://northcountrytrail.org/the-trail/trail-map-and-downloads/>  
Under "Mobile Maps"



Hike it. Build it. Love it. Support it. Please support the mapping program with a gift today. Enjoy your complimentary North Country National Scenic Trail map download, and happy hiking!



- Parking
- Camping
- Point of Interest
- NCT
- On-Road
- 1/2 mile
- Nearby Trail
- 10-foot Contour Interval
- Public Lands
- County Bndry.
- Wetlands

### North Country National Scenic Trail


Michigan Section Maps  
MI-045

Marquette Area Chapter Region

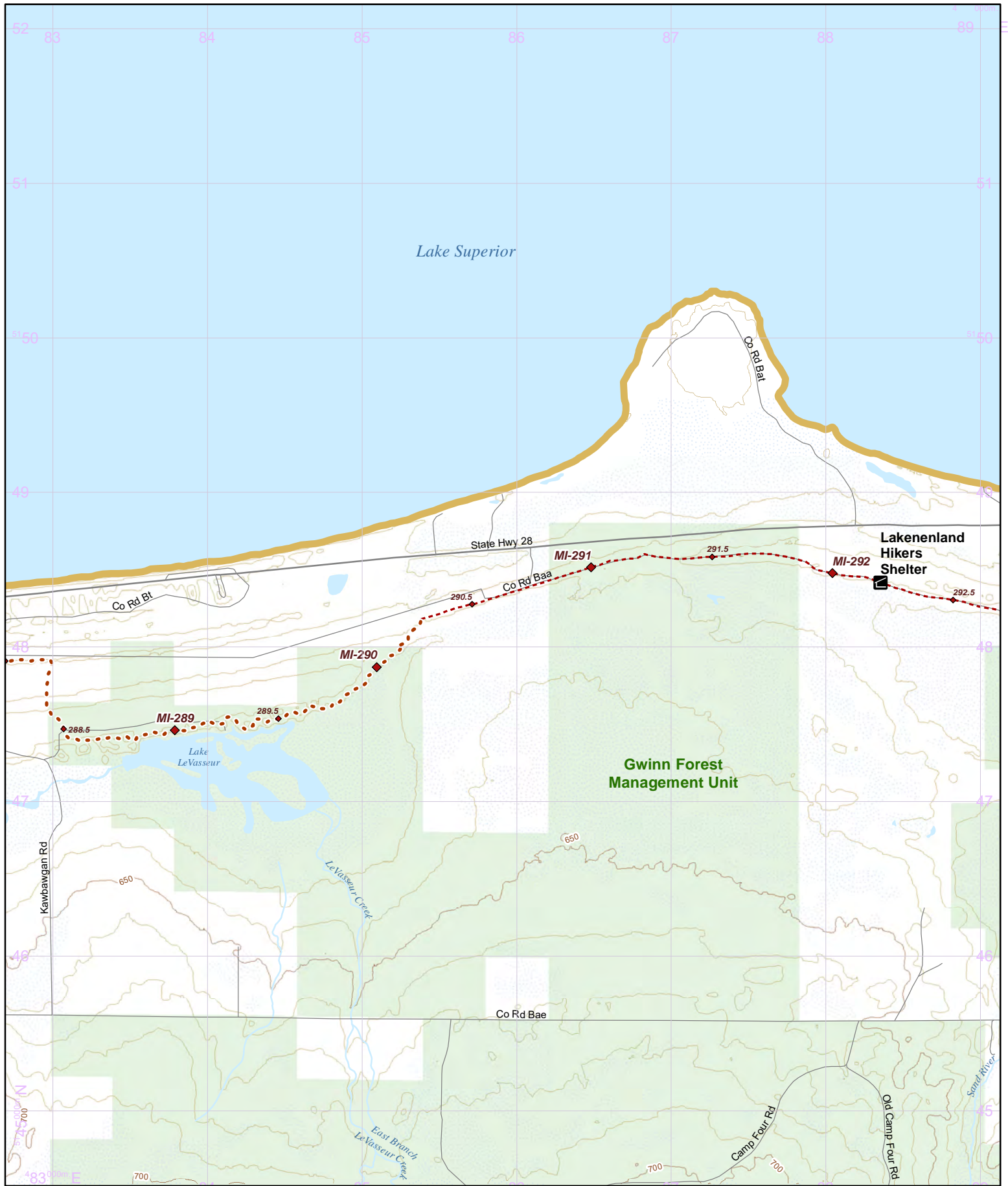
**Warning:** Reroutes will shift all of the mile points in a state. Make sure everyone in your group has the most recent maps and information by visiting: [northcountrytrail.org](http://northcountrytrail.org)

Update Version - 03/29/2024

Use this map on your mobile device w/ the "PDFMaps" app from Avenza - <http://avenza.com/pdf-maps>  
To add this map at no cost from the Avenza Store, visit: <https://northcountrytrail.org/the-trail/trail-map-and-downloads/> Under "Mobile Maps"



Hike it. Build it. Love it. Support it. Please support the mapping program with a gift today. Enjoy your complimentary North Country National Scenic Trail map download, and happy hiking!



- Parking
- Camping
- Point of Interest
- NCT
- On-Road
- 1/2 mile Points
- Nearby Trail
- 10-foot Contour Interval
- Public Lands
- County Bndry.
- Wetlands

### North Country National Scenic Trail


Michigan Section Maps  
MI-046

Marquette Area Chapter Region

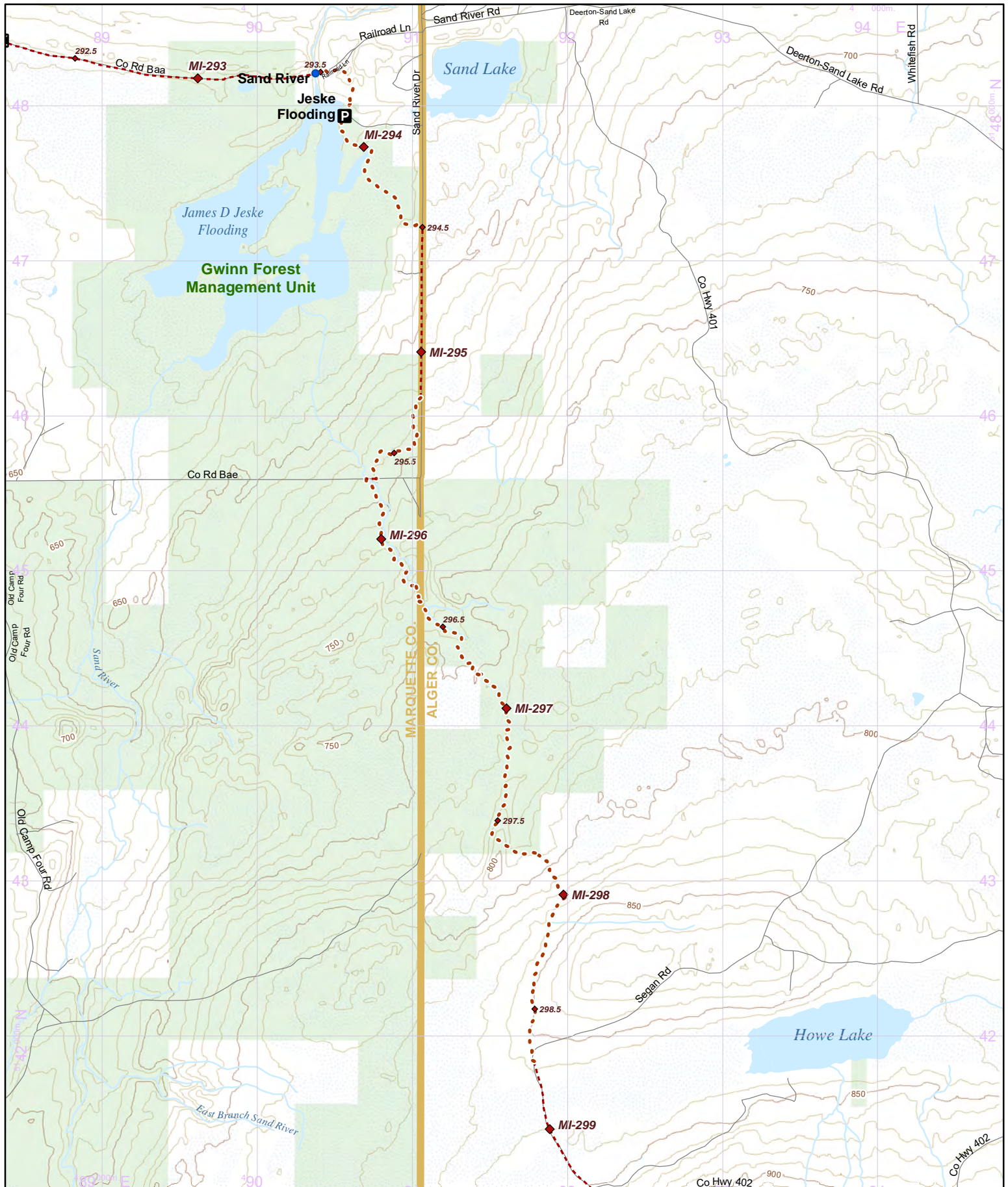
**Warning:** Reroutes will shift all of the mile points in a state. Make sure everyone in your group has the most recent maps and information by visiting: [northcountrytrail.org](http://northcountrytrail.org)

Update Version - 03/29/2024

Use this map on your mobile device w/ the "PDFMaps" app from Avenza - <http://avenza.com/pdf-maps>  
To add this map at no cost from the Avenza Store, visit: <https://northcountrytrail.org/the-trail/trail-map-and-downloads/>  
Under "Mobile Maps"



Hike it. Build it. Love it. Support it. Please support the mapping program with a gift today. Enjoy your complimentary North Country National Scenic Trail map download, and happy hiking!



- Parking
- Camping
- Point of Interest
- NCT
- On-Road
- 1/2 mile
- Nearby Trail
- 10-foot Contour Interval
- Public Lands
- County Bndry.
- Wetlands

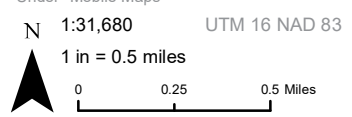
**North Country National Scenic Trail**  
Michigan Section Maps  
**MI-047**

**Marquette Area Chapter Region**

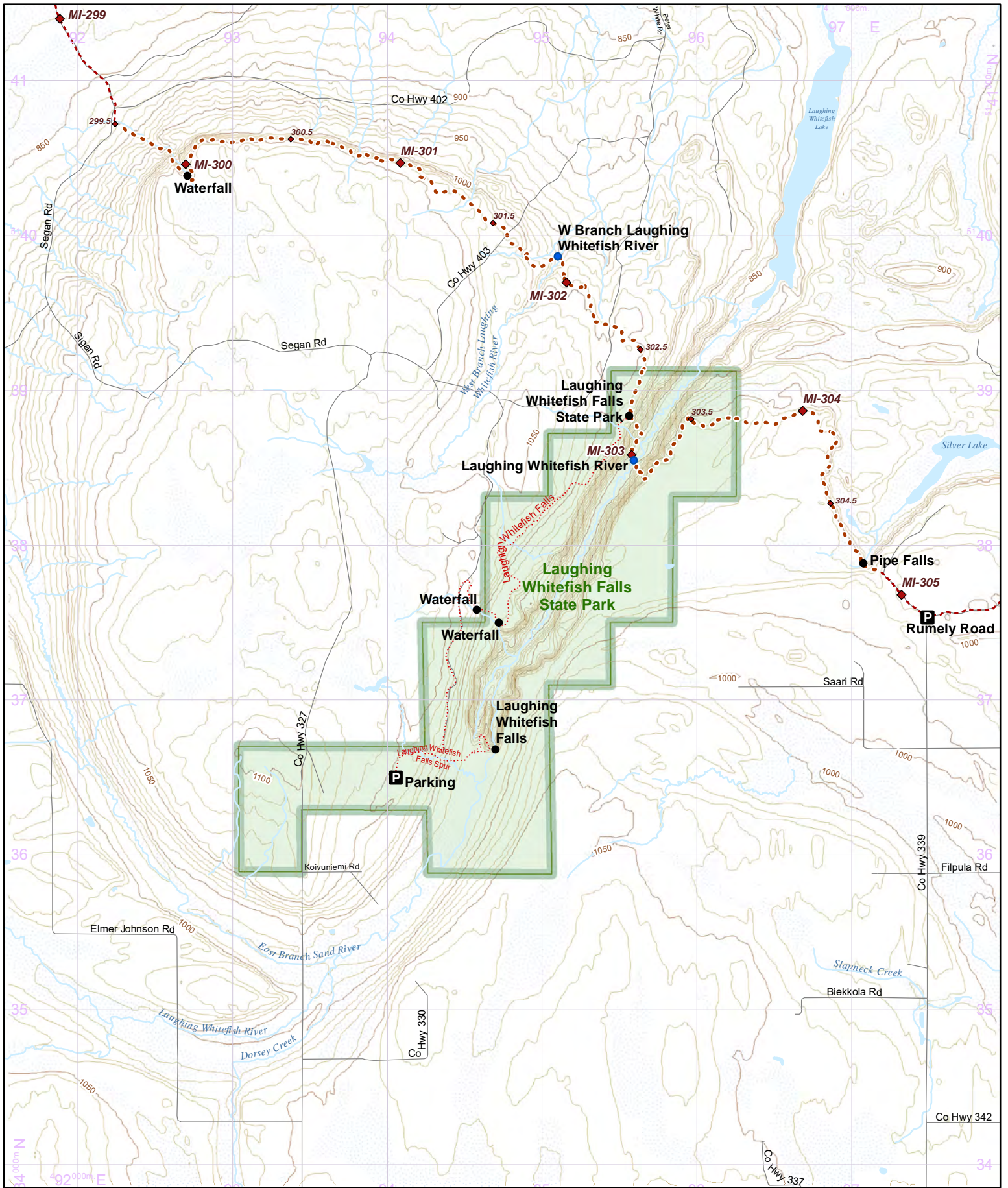
**Warning:** Reroutes will shift all of the mile points in a state. Make sure everyone in your group has the most recent maps and information by visiting: [northcountrytrail.org](http://northcountrytrail.org)

Update Version - 03/29/2024

Use this map on your mobile device w/ the "PDFMaps" app from Avenza - <http://avenza.com/pdf-maps>  
To add this map at no cost from the Avenza Store, visit: <https://northcountrytrail.org/the-trail/trail-map-and-downloads/>  
Under "Mobile Maps"



Hike it. Build it. Love it. Support it. Please support the mapping program with a gift today. Enjoy your complimentary North Country National Scenic Trail map download, and happy hiking!



- Parking
- Camping
- Point of Interest
- NCT
- On-Road
- 1/2 mile Points
- Nearby Trail
- 10-foot Contour Interval
- Public Lands
- County Bndry.
- Wetlands

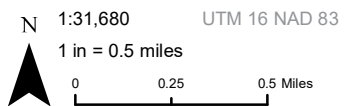
### North Country National Scenic Trail

Michigan Section Maps  
MI-048

Marquette Area Chapter Region

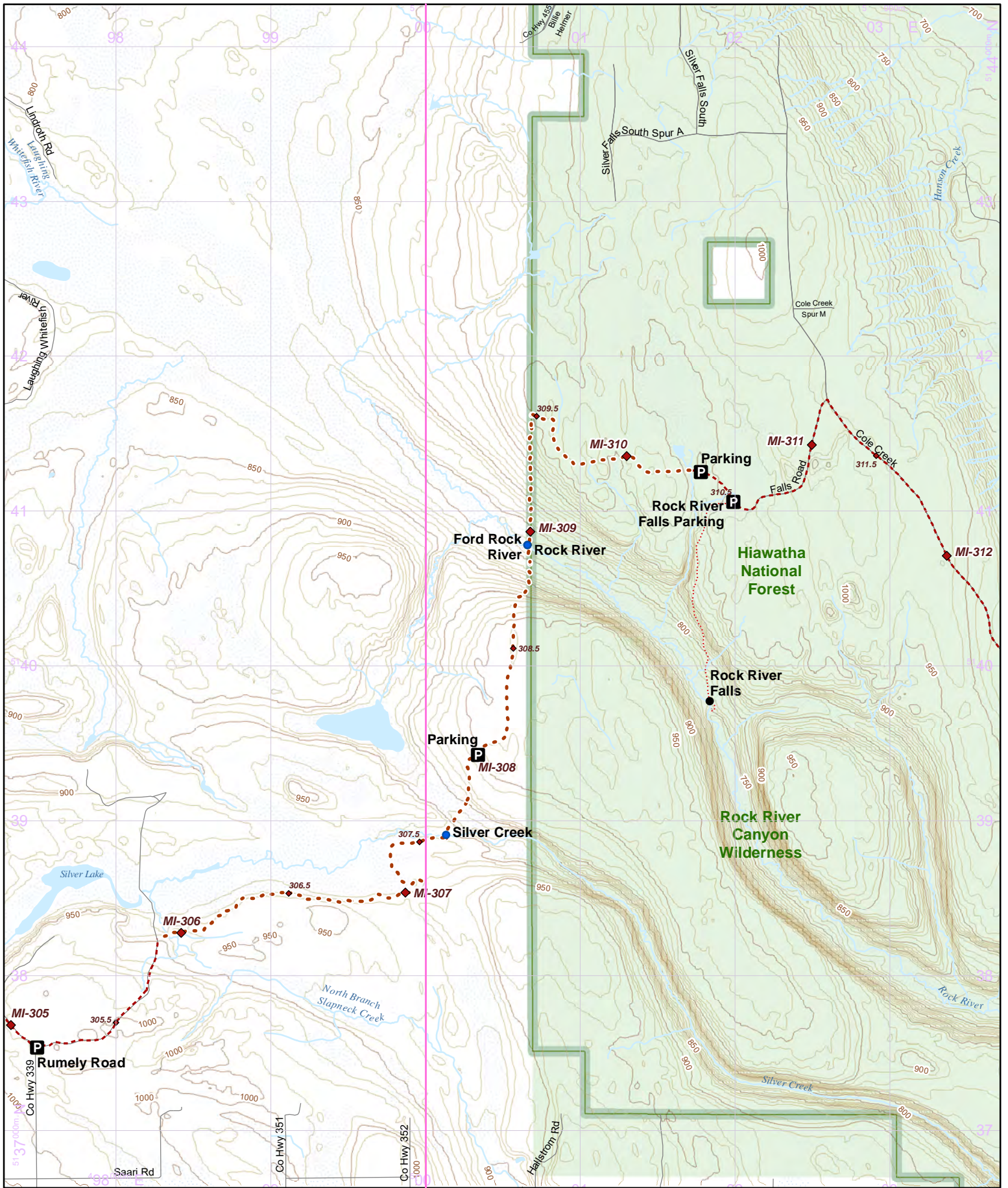
Warning: Reroutes will shift all of the mile points in a state. Make sure everyone in your group has the most recent maps and information by visiting: [northcountrytrail.org](http://northcountrytrail.org)  
Update Version - 03/29/2024

Use this map on your mobile device w/ the "PDFMaps" app from Avenza - <http://avenza.com/pdf-maps>  
To add this map at no cost from the Avenza Store, visit: <https://northcountrytrail.org/the-trail/trail-map-and-downloads/>  
Under "Mobile Maps"



Hike it. Build it. Love it. Support it. Please support the mapping program with a gift today. Enjoy your complimentary North Country National Scenic Trail map download, and happy hiking!





- Parking
- Camping
- Point of Interest
- NCT
- On-Road 1/2 mile
- Nearby Trail
- 10-foot Contour Interval
- Public Lands
- County Bndry.
- Wetlands

### North Country National Scenic Trail

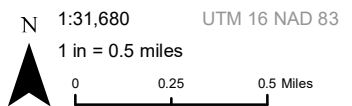
Michigan Section Maps  
MI-049

Marquette Area Chapter Region

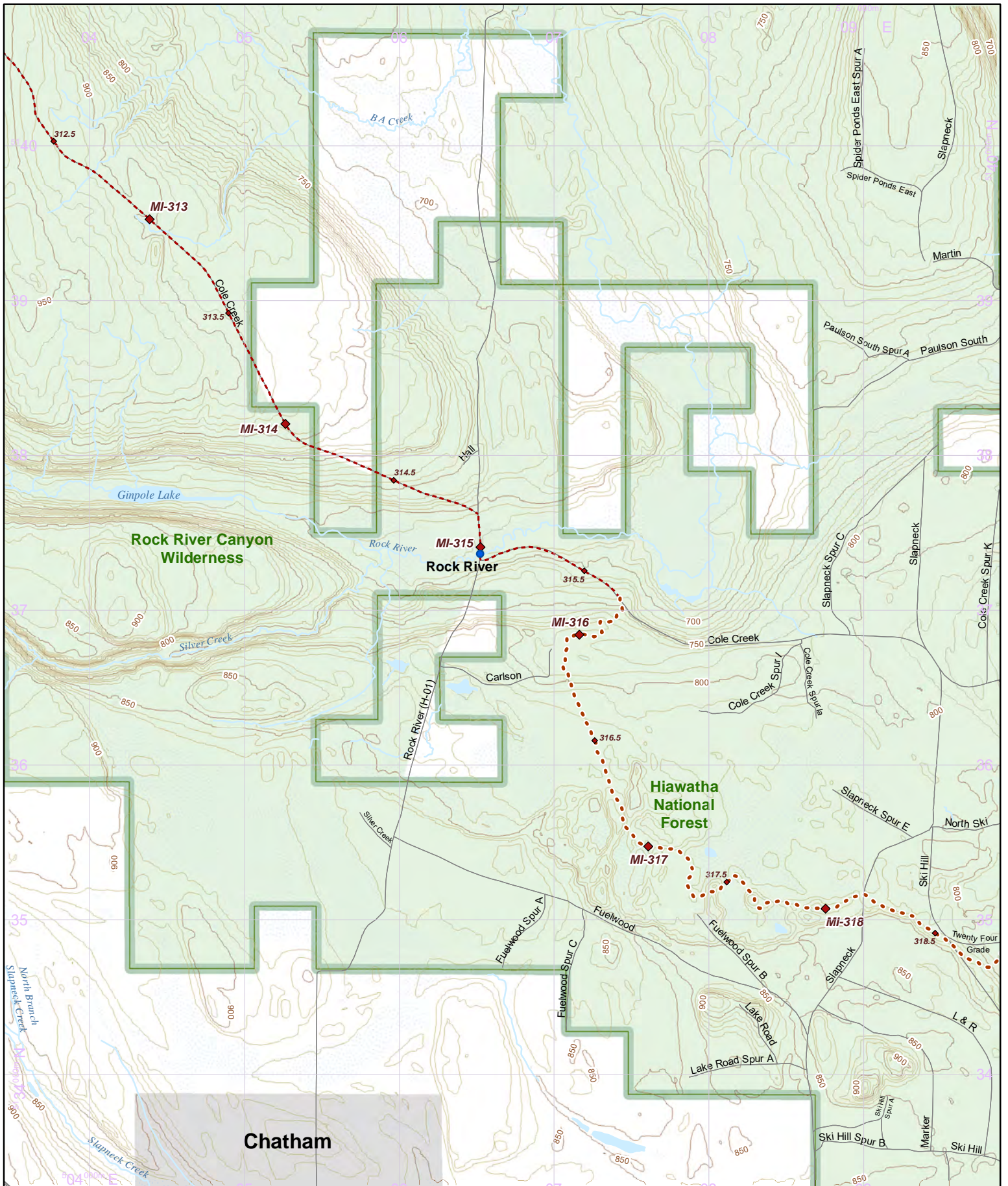
Warning: Reroutes will shift all of the mile points in a state. Make sure everyone in your group has the most recent maps and information by visiting: [northcountrytrail.org](http://northcountrytrail.org)

Update Version - 03/29/2024

Use this map on your mobile device w/ the "PDFMaps" app from Avenza - <http://avenza.com/pdf-maps>  
To add this map at no cost from the Avenza Store, visit: <https://northcountrytrail.org/the-trail/trail-map-and-downloads/>  
Under "Mobile Maps"



Hike it. Build it. Love it. Support it. Please support the mapping program with a gift today. Enjoy your complimentary North Country National Scenic Trail map download, and happy hiking!



- Parking
- Camping
- Point of Interest
- NCT
- On-Road
- 1/2 mile
- Nearby Trail
- 10-foot Contour Interval
- Public Lands
- County Bndry.
- Wetlands

### North Country National Scenic Trail

Michigan Section Maps  
MI-050


Marquette Area/Superior Shoreline Chapter Region

Warning: Reroutes will shift all of the mile points in a state.

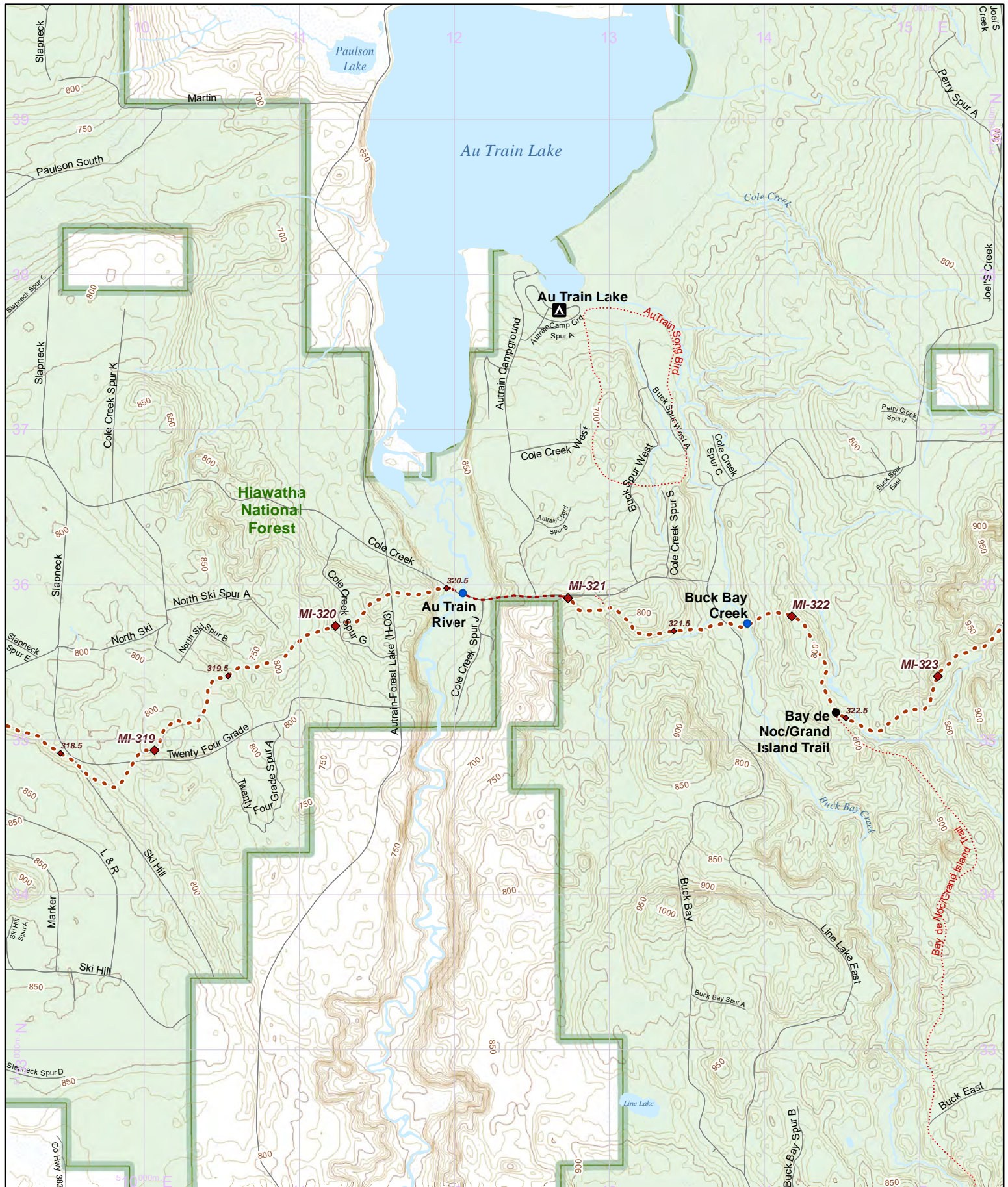
Make sure everyone in your group has the most recent maps and information by visiting: [northcountrytrail.org](http://northcountrytrail.org)

Update Version - 03/29/2024

Use this map on your mobile device w/ the "PDFMaps" app from Avenza - <http://avenza.com/pdf-maps>  
To add this map at no cost from the Avenza Store, visit: <https://northcountrytrail.org/the-trail/trail-map-and-downloads/>  
Under "Mobile Maps"



Hike it. Build it. Love it. Support it. Please support the mapping program with a gift today. Enjoy your complimentary North Country National Scenic Trail map download, and happy hiking!



- Parking
- Camping
- Point of Interest
- NCT
- On-Road
- 1/2 mile Points
- Nearby Trail
- 10-foot Contour Interval
- Public Lands
- County Bndry.
- Wetlands

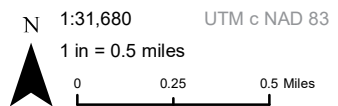
### North Country National Scenic Trail

Michigan Section Maps  
MI-051

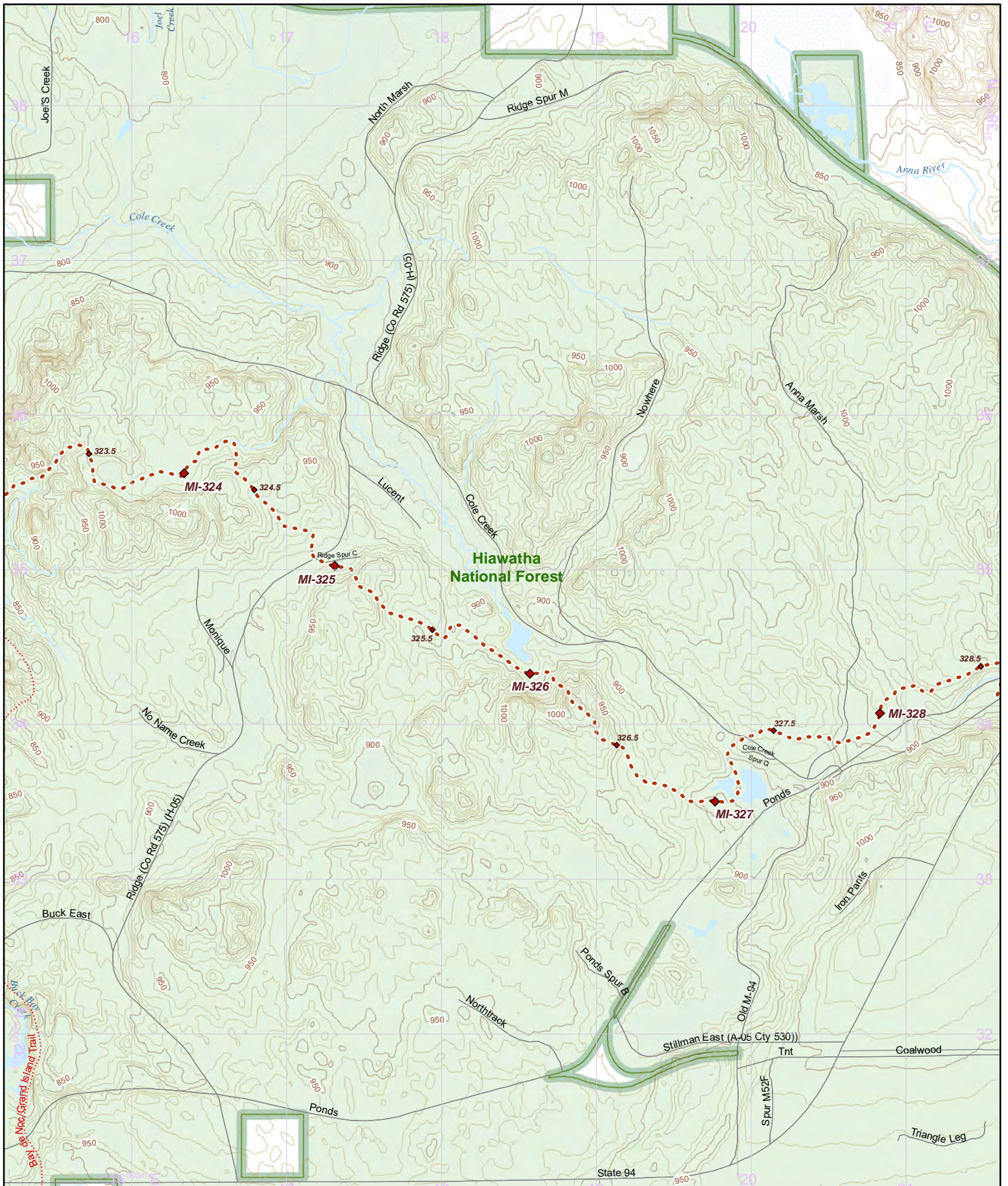
Superior Shoreline Chapter Region

**Warning:** Reroutes will shift all of the mile points in a state. Make sure everyone in your group has the most recent maps and information by visiting: [northcountrytrail.org](http://northcountrytrail.org)  
Update Version - 03/29/2024

Use this map on your mobile device w/ the "PDFMaps" app from Avenza - <http://avenza.com/pdf-maps>  
To add this map at no cost from the Avenza Store, visit: <https://northcountrytrail.org/the-trail/trail-map-and-downloads/>  
Under "Mobile Maps"



Hike it. Build it. Love it. Support it. Please support the mapping program with a gift today. Enjoy your complimentary North Country National Scenic Trail map download, and happy hiking!



- Parking
- Camping
- Point of Interest
- NCT
- On-Road
- 1/2 mile Points
- Nearby Trail
- 10-foot Contour Interval
- Public Lands
- County Bndry.
- Wetlands

### North Country National Scenic Trail

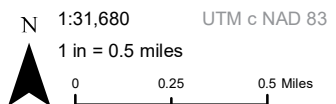
Michigan Section Maps  
MI-052

Superior Shoreline Chapter Region

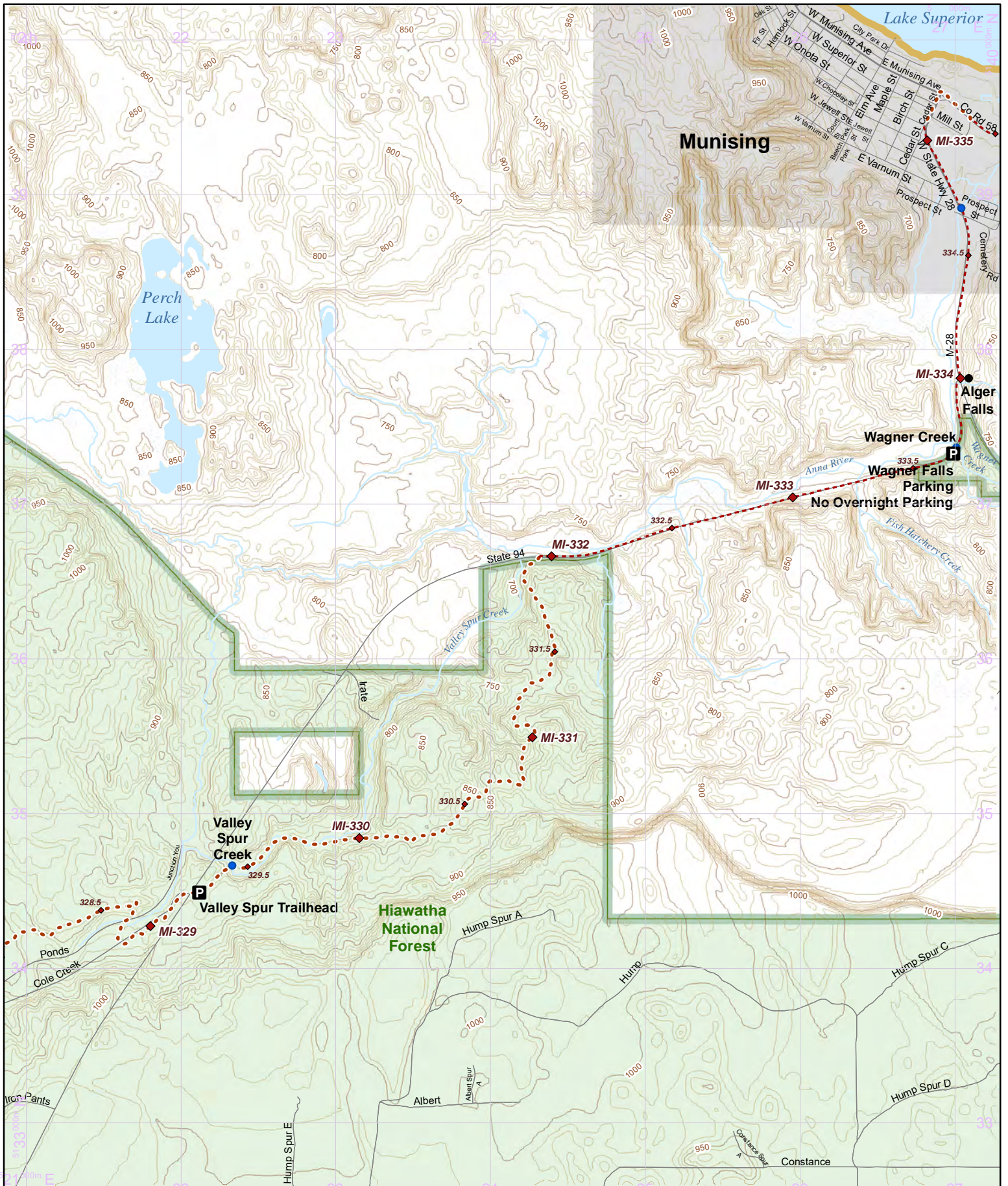
**Warning:** Reroutes will shift all of the mile points in a state. Make sure everyone in your group has the most recent maps and information by visiting: [northcountrytrail.org](http://northcountrytrail.org)

Update Version - 03/29/2024

Use this map on your mobile device w/ the "PDFMaps" app from Avenza - <http://avenza.com/pdf-maps>  
To add this map at no cost from the Avenza Store, visit: <https://northcountrytrail.org/the-trail/trail-map-and-downloads/>  
Under "Mobile Maps"



Hike it. Build it. Love it. Support it. Please support the mapping program with a gift today. Enjoy your complimentary North Country National Scenic Trail map download, and happy hiking!



- Parking
- Camping
- Point of Interest
- NCT
- On-Road
- 1/2 mile
- Nearby Trail
- 10-foot Contour Interval
- Public Lands
- County Bndry.
- Wetlands

### North Country National Scenic Trail

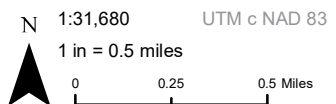
Michigan Section Maps  
MI-053

Superior Shoreline Chapter Region

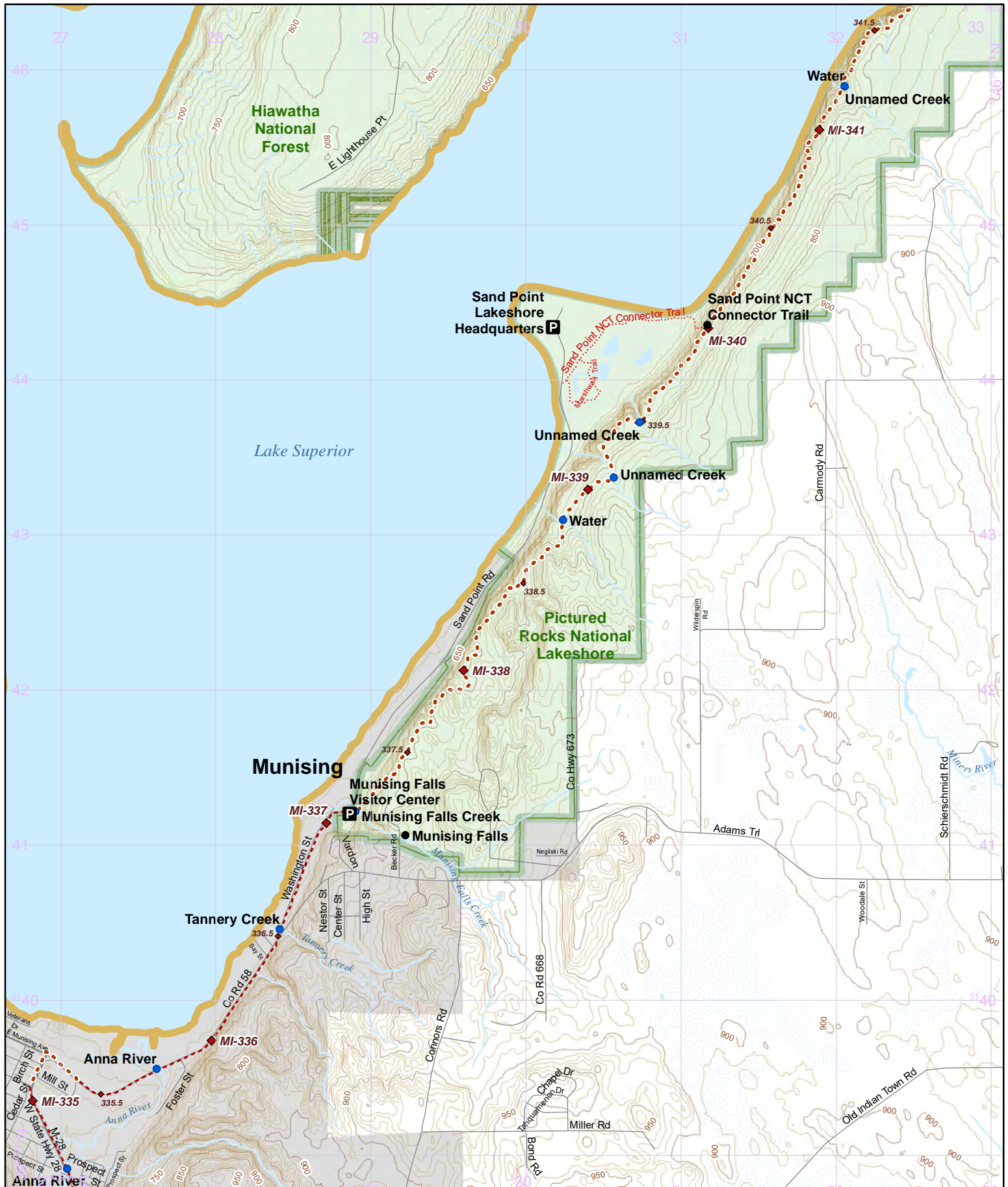
**Warning:** Reroutes will shift all of the mile points in a state. Make sure everyone in your group has the most recent maps and information by visiting: [northcountrytrail.org](http://northcountrytrail.org)

Update Version - 03/29/2024

Use this map on your mobile device w/ the "PDFMaps" app from Avenza - <http://avenza.com/pdf-maps>  
To add this map at no cost from the Avenza Store, visit: <https://northcountrytrail.org/the-trail/trail-map-and-downloads/>  
Under "Mobile Maps"



Hike it. Build it. Love it. Support it. Please support the mapping program with a gift today. Enjoy your complimentary North Country National Scenic Trail map download, and happy hiking!



- Parking
- Camping
- Point of Interest
- NCT
- On-Road
- Nearby Trail
- 10-foot Contour Interval
- Public Lands
- County Bndry.
- Wetlands

### North Country National Scenic Trail

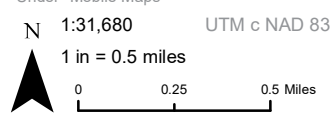
Michigan Section Maps  
MI-054

Superior Shoreline Chapter Region

Warning: Reroutes will shift all of the mile points in a state. Make sure everyone in your group has the most recent maps and information by visiting: [northcountrytrail.org](http://northcountrytrail.org)

Update Version - 03/29/2024

Use this map on your mobile device w/ the "PDFMaps" app from Avenza - <http://avenza.com/pdf-maps>  
To add this map at no cost from the Avenza Store, visit: <https://northcountrytrail.org/the-trail/trail-map-and-downloads/>  
Under "Mobile Maps"



Hike it. Build it. Love it. Support it. Please support the mapping program with a gift today. Enjoy your complimentary North Country National Scenic Trail map download, and happy hiking!



- Parking
- Camping
- Point of Interest
- NCT
- On-Road
- 1/2 mile
- Nearby Trail
- 10-foot Contour Interval
- Public Lands
- County Bndry.
- Wetlands

### North Country National Scenic Trail

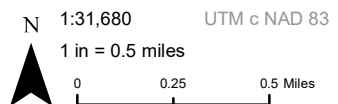
Michigan Section Maps  
MI-055

Superior Shoreline Chapter Region

Warning: Reroutes will shift all of the mile points in a state. Make sure everyone in your group has the most recent maps and information by visiting: [northcountrytrail.org](http://northcountrytrail.org)

Update Version - 03/29/2024

Use this map on your mobile device w/ the "PDFMaps" app from Avenza - <http://avenza.com/pdf-maps>  
To add this map at no cost from the Avenza Store, visit: <https://northcountrytrail.org/the-trail/trail-map-and-downloads/>  
Under "Mobile Maps"



Hike it. Build it. Love it. Support it. Please support the mapping program with a gift today. Enjoy your complimentary North Country National Scenic Trail map download, and happy hiking!



- Parking
- Camping
- Point of Interest
- NCT
- On-Road
- 1/2 mile
- Nearby Trail
- 10-foot Contour Interval
- Public Lands
- County Bndry.
- Wetlands

### North Country National Scenic Trail

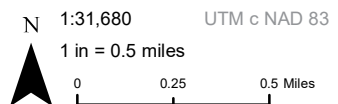
Michigan Section Maps  
MI-056

Superior Shoreline Chapter Region

**Warning:** Reroutes will shift all of the mile points in a state. Make sure everyone in your group has the most recent maps and information by visiting: [northcountrytrail.org](http://northcountrytrail.org)

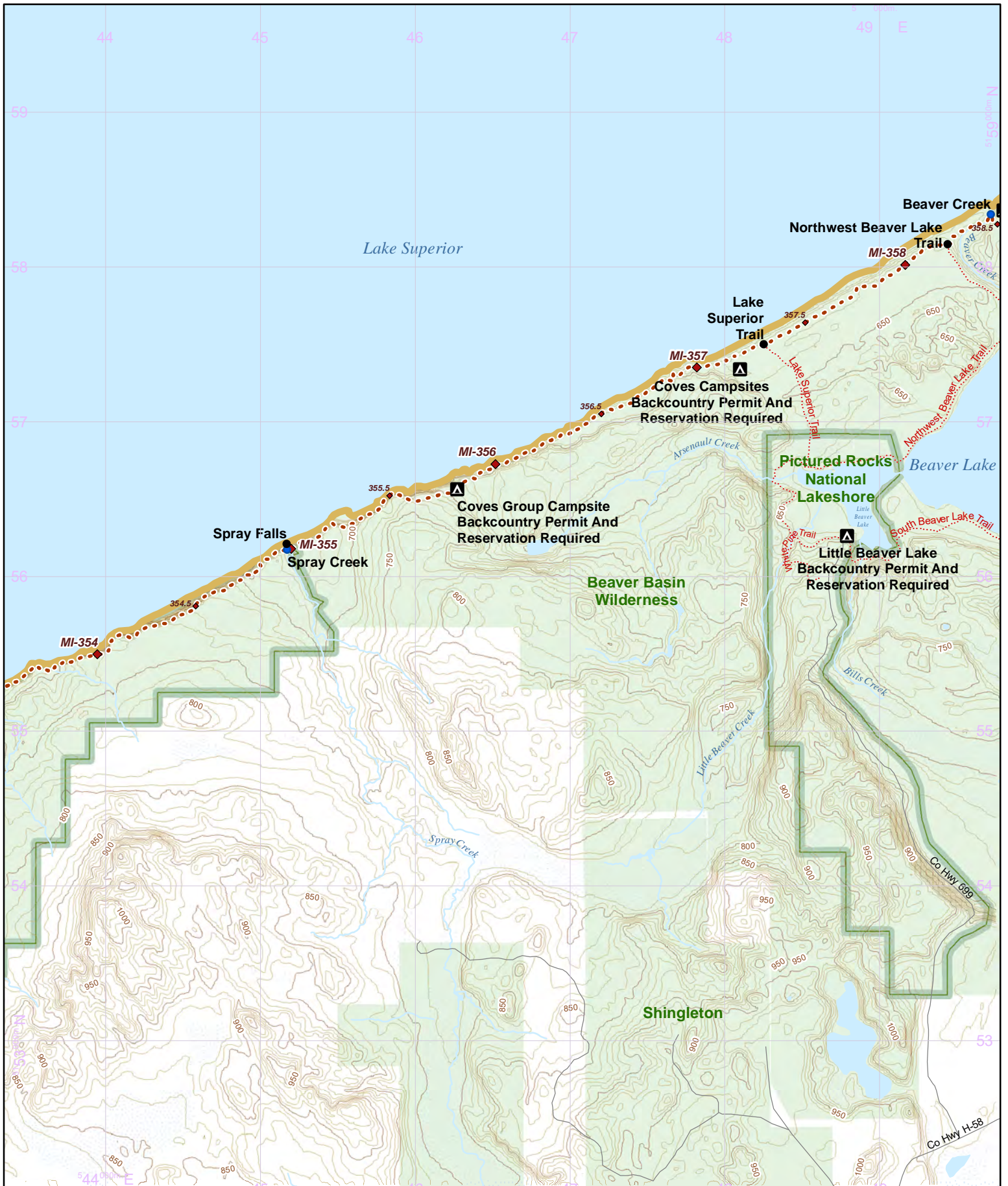
Update Version - 03/29/2024

Use this map on your mobile device w/ the "PDFMaps" app from Avenza - <http://avenza.com/pdf-maps>  
To add this map at no cost from the Avenza Store, visit: <https://northcountrytrail.org/the-trail/trail-map-and-downloads/> Under "Mobile Maps"



Hike it. Build it. Love it. Support it. Please support the mapping program with a gift today. Enjoy your complimentary North Country National Scenic Trail map download, and happy hiking!





- Parking
- Camping
- Point of Interest
- NCT
- On-Road
- 1/2 mile Points
- Nearby Trail
- 10-foot Contour Interval
- Public Lands
- County Bndry.
- Wetlands

### North Country National Scenic Trail

Michigan Section Maps  
MI-057

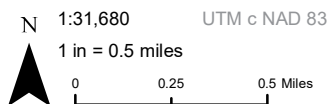
Superior Shoreline Chapter Region

**Warning:** Reroutes will shift all of the mile points in a state.

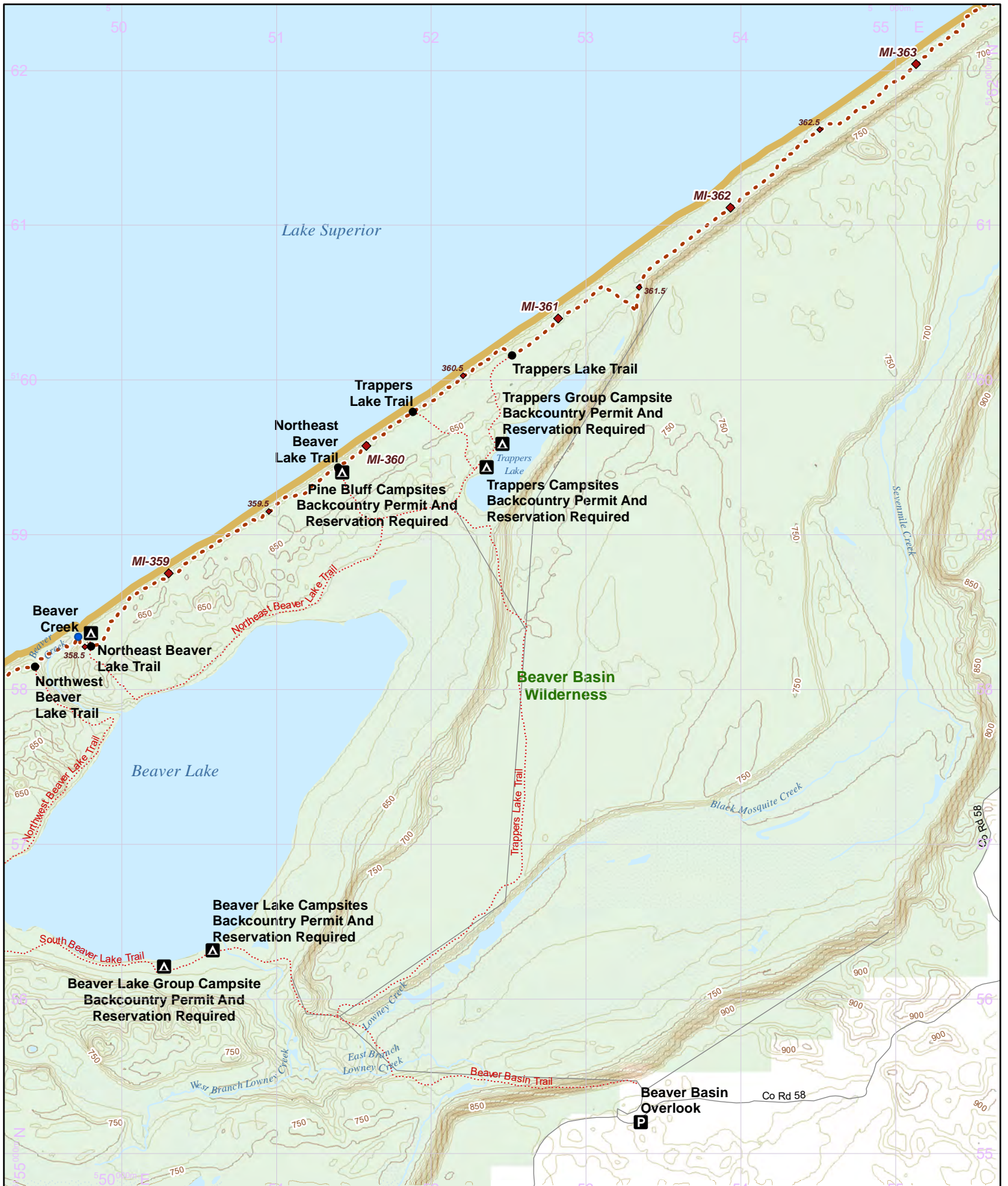
Make sure everyone in your group has the most recent maps and information by visiting: [northcountrytrail.org](http://northcountrytrail.org)

Update Version - 03/29/2024

Use this map on your mobile device w/ the "PDFMaps" app from Avenza - <http://avenza.com/pdf-maps>  
To add this map at no cost from the Avenza Store, visit: <https://northcountrytrail.org/the-trail/trail-map-and-downloads/>  
Under "Mobile Maps"



Hike it. Build it. Love it. Support it. Please support the mapping program with a gift today. Enjoy your complimentary North Country National Scenic Trail map download, and happy hiking!



- Parking
- Camping
- Point of Interest
- NCT
- On-Road
- 1/2 mile
- Nearby Trail
- County Bndry.
- 10-foot Contour Interval
- Public Lands
- Wetlands

### North Country National Scenic Trail

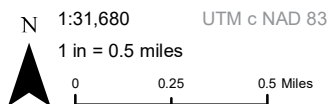
Michigan Section Maps  
MI-058

Superior Shoreline Chapter Region

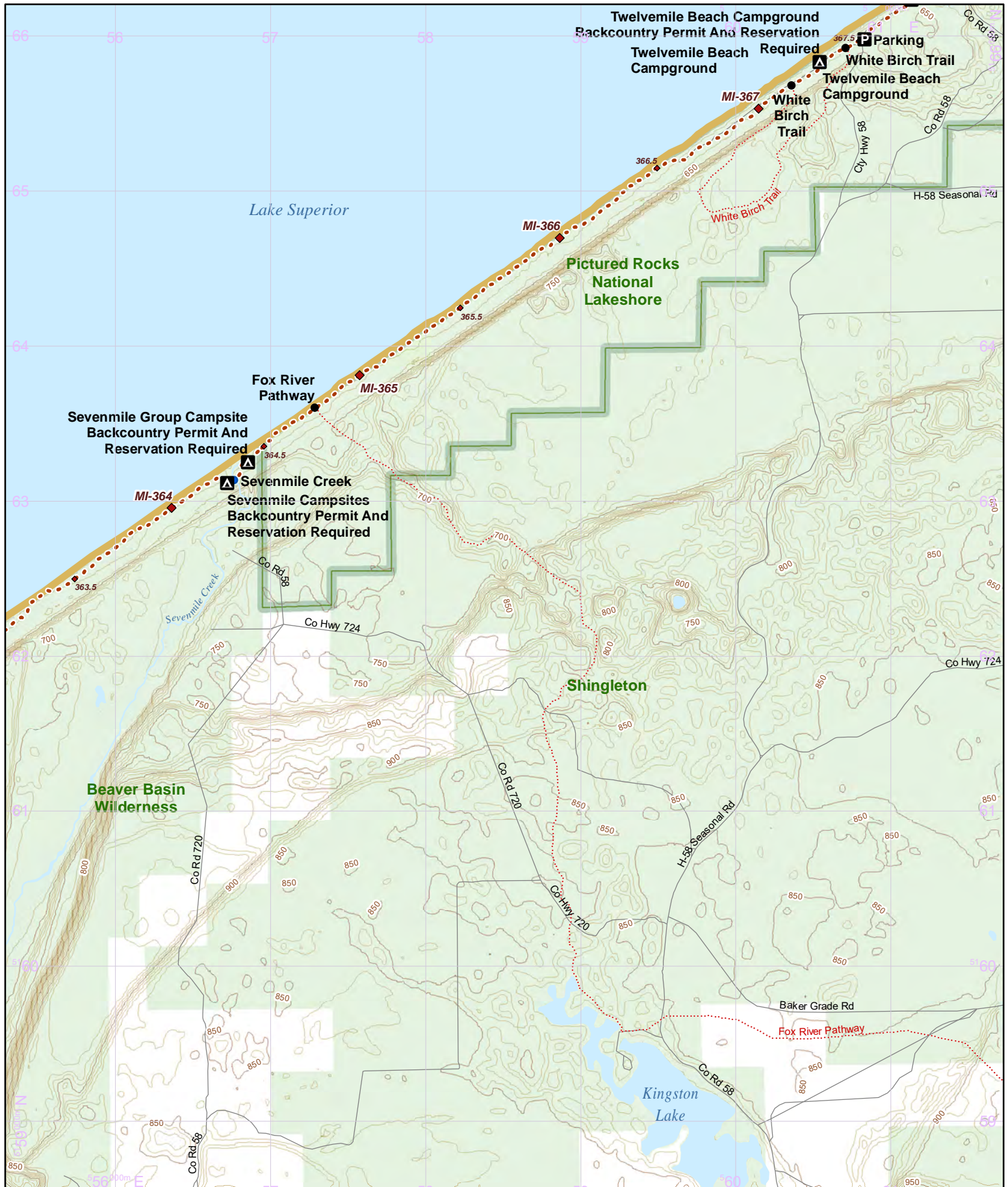
Warning: Reroutes will shift all of the mile points in a state. Make sure everyone in your group has the most recent maps and information by visiting: [northcountrytrail.org](http://northcountrytrail.org)

Update Version - 03/29/2024

Use this map on your mobile device w/ the "PDFMaps" app from Avenza - <http://avenza.com/pdf-maps>  
To add this map at no cost from the Avenza Store, visit: <https://northcountrytrail.org/the-trail/trail-map-and-downloads/> Under "Mobile Maps"



Hike it. Build it. Love it. Support it. Please support the mapping program with a gift today. Enjoy your complimentary North Country National Scenic Trail map download, and happy hiking!



- Parking
- Camping
- Point of Interest
- NCT
- On-Road
- Nearby Trail
- Public Lands
- County Bndry.
- Wetlands
- 1/2 mile
- 10-foot Contour Interval

### North Country National Scenic Trail

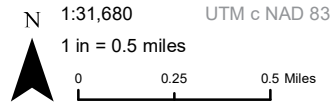
Michigan Section Maps  
MI-059

Superior Shoreline Chapter Region

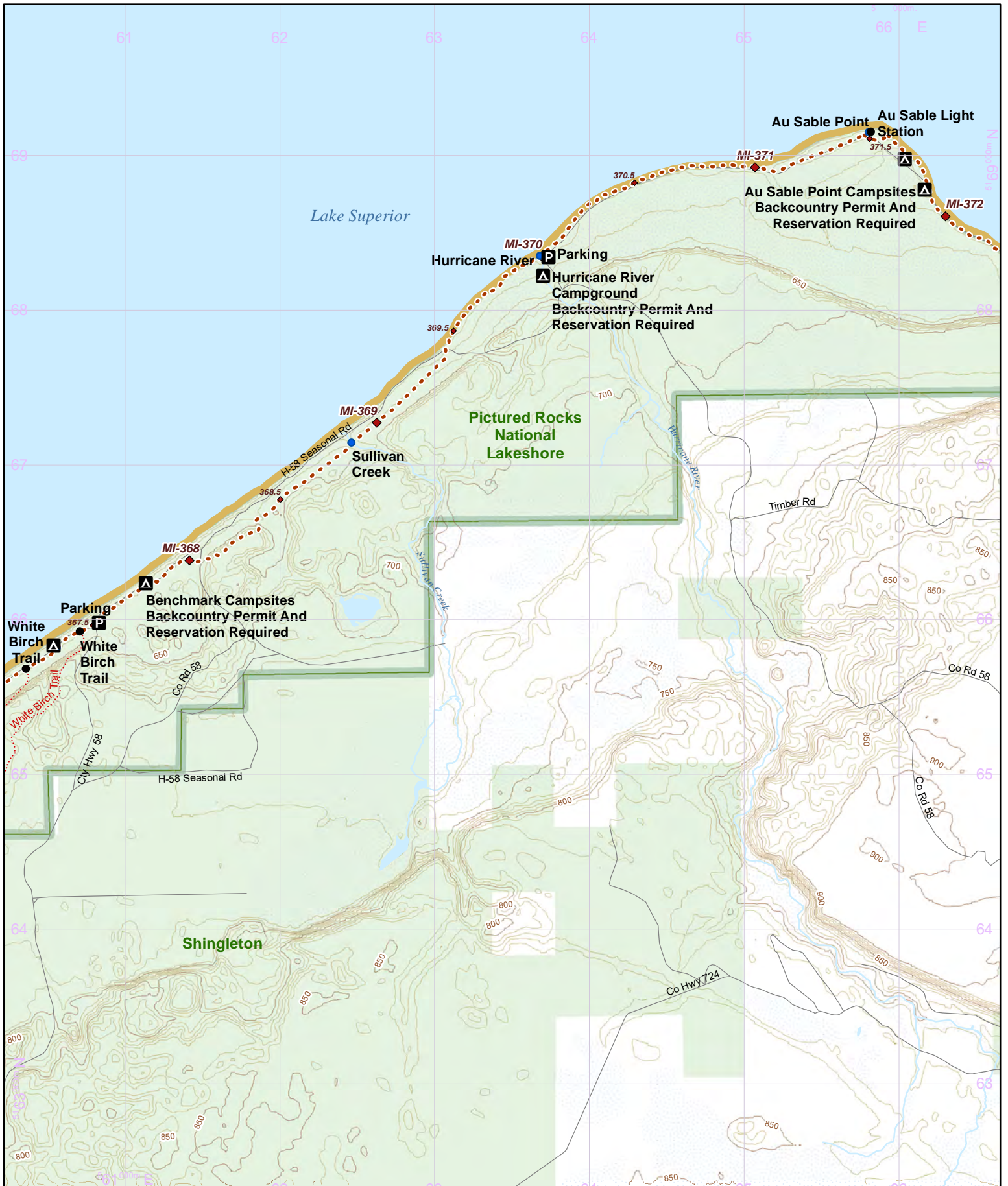
**Warning:** Reroutes will shift all of the mile points in a state. Make sure everyone in your group has the most recent maps and information by visiting: [northcountrytrail.org](http://northcountrytrail.org)

Update Version - 03/29/2024

Use this map on your mobile device w/ the "PDFMaps" app from Avenza - <http://avenza.com/pdf-maps>  
To add this map at no cost from the Avenza Store, visit: <https://northcountrytrail.org/the-trail/trail-map-and-downloads/>  
Under "Mobile Maps"



Hike it. Build it. Love it. Support it. Please support the mapping program with a gift today. Enjoy your complimentary North Country National Scenic Trail map download, and happy hiking!



- Parking
- Camping
- Point of Interest
- NCT
- On-Road
- 1/2 mile
- Nearby Trail
- 10-foot Contour Interval
- Public Lands
- County Bndry.
- Wetlands

### North Country National Scenic Trail

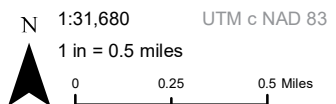
Michigan Section Maps  
MI-060

Superior Shoreline Chapter Region

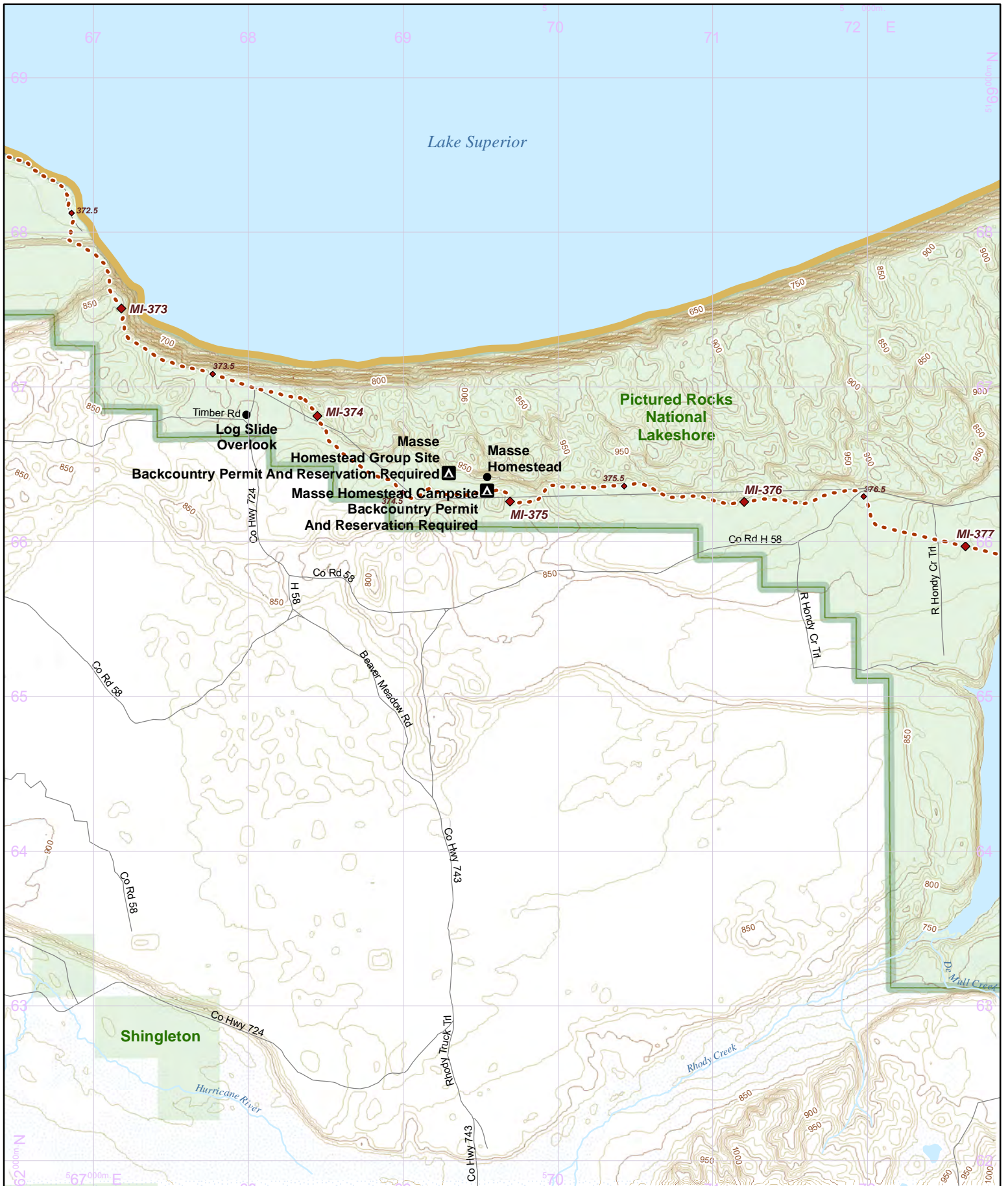
Warning: Reroutes will shift all of the mile points in a state. Make sure everyone in your group has the most recent maps and information by visiting: [northcountrytrail.org](http://northcountrytrail.org)

Update Version - 03/29/2024

Use this map on your mobile device w/ the "PDFMaps" app from Avenza - <http://avenza.com/pdf-maps>  
To add this map at no cost from the Avenza Store, visit: <https://northcountrytrail.org/the-trail/trail-map-and-downloads/> Under "Mobile Maps"



Hike it. Build it. Love it. Support it. Please support the mapping program with a gift today. Enjoy your complimentary North Country National Scenic Trail map download, and happy hiking!



- Parking
- Camping
- Point of Interest
- NCT
- On-Road
- 1/2 mile Points
- Nearby Trail
- 10-foot Contour Interval
- Public Lands
- County Bndry.
- Wetlands

### North Country National Scenic Trail

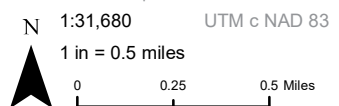
Michigan Section Maps  
MI-061

Superior Shoreline Chapter Region

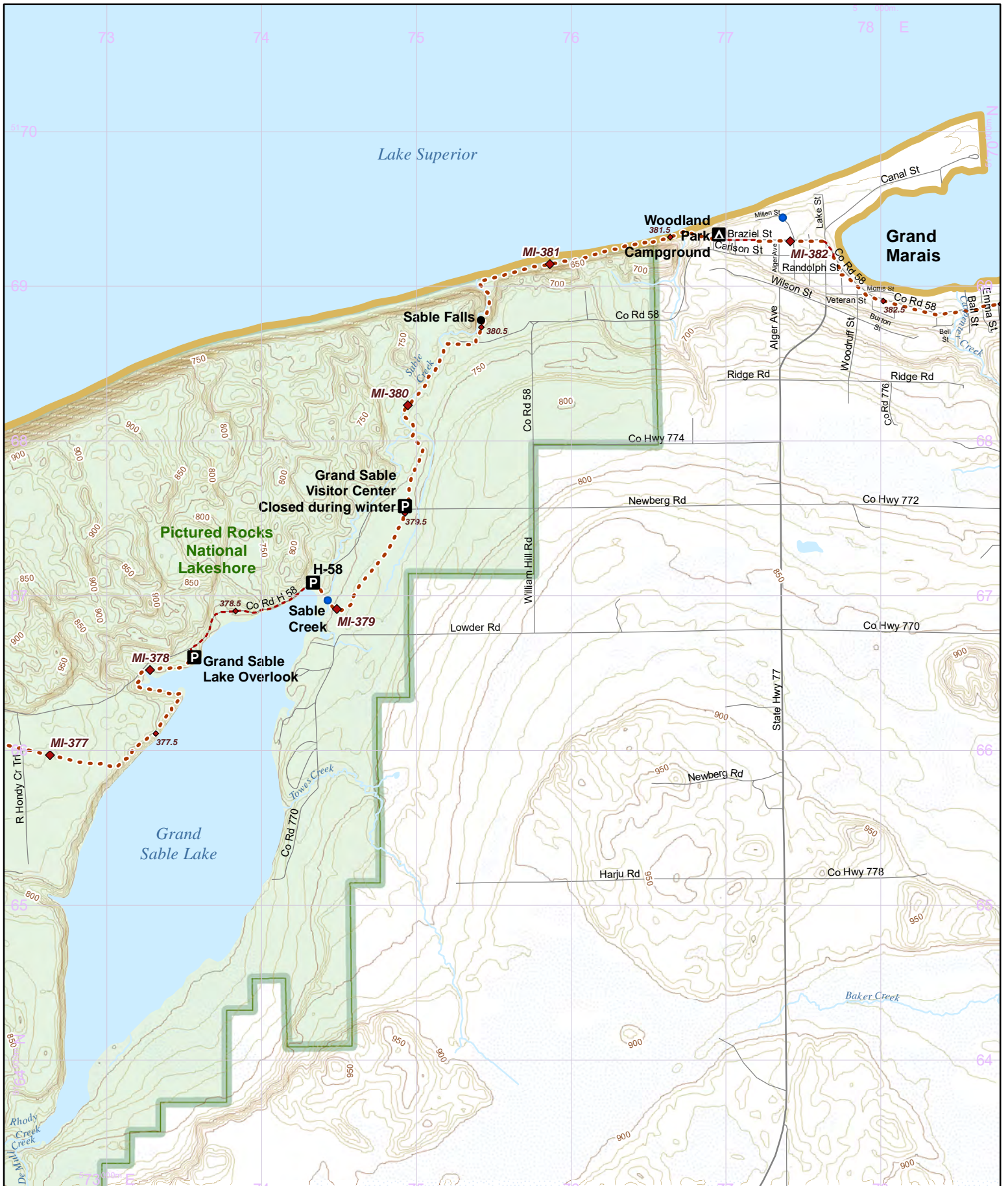
Warning: Reroutes will shift all of the mile points in a state. Make sure everyone in your group has the most recent maps and information by visiting: [northcountrytrail.org](http://northcountrytrail.org)

Update Version - 03/29/2024

Use this map on your mobile device w/ the "PDFMaps" app from Avenza - <http://avenza.com/pdf-maps>  
To add this map at no cost from the Avenza Store, visit: <https://northcountrytrail.org/the-trail/trail-map-and-downloads/> Under "Mobile Maps"



Hike it. Build it. Love it. Support it. Please support the mapping program with a gift today. Enjoy your complimentary North Country National Scenic Trail map download, and happy hiking!



- Parking
- Camping
- Point of Interest
- NCT
- On-Road
- 1/2 mile Points
- Nearby Trail
- 10-foot Contour Interval
- Public Lands
- County Bndry.
- Wetlands

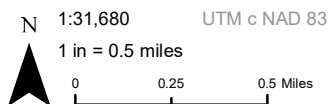
### North Country National Scenic Trail

Michigan Section Maps  
MI-062

Superior Shoreline Chapter Region

**Warning:** Reroutes will shift all of the mile points in a state. Make sure everyone in your group has the most recent maps and information by visiting: [northcountrytrail.org](http://northcountrytrail.org)  
Update Version - 03/29/2024

Use this map on your mobile device w/ the "PDFMaps" app from Avenza - <http://avenza.com/pdf-maps>  
To add this map at no cost from the Avenza Store, visit: <https://northcountrytrail.org/the-trail/trail-map-and-downloads/>  
Under "Mobile Maps"



Hike it. Build it. Love it. Support it. Please support the mapping program with a gift today. Enjoy your complimentary North Country National Scenic Trail map download, and happy hiking!



- Parking
- Camping
- Point of Interest
- NCT
- On-Road
- 1/2 mile Points
- Nearby Trail
- 10-foot Contour Interval
- Public Lands
- County Bndry.
- Wetlands

### North Country National Scenic Trail

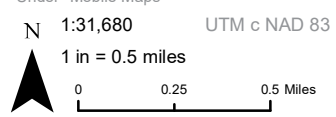
Michigan Section Maps  
MI-063

Superior Shoreline Chapter Region

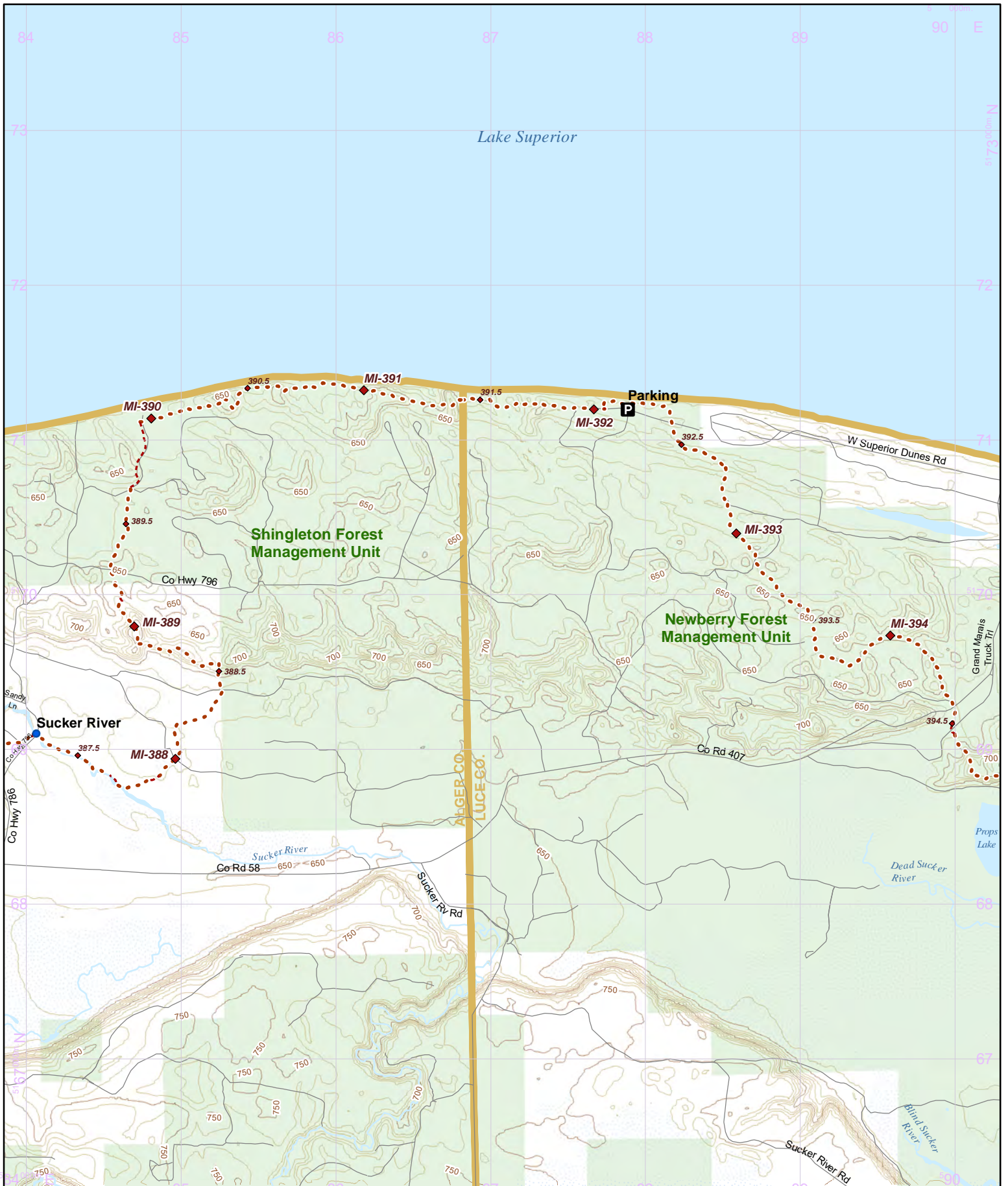
**Warning:** Reroutes will shift all of the mile points in a state. Make sure everyone in your group has the most recent maps and information by visiting: [northcountrytrail.org](http://northcountrytrail.org)

Update Version - 03/29/2024

Use this map on your mobile device w/ the "PDFMaps" app from Avenza - <http://avenza.com/pdf-maps>  
To add this map at no cost from the Avenza Store, visit: <https://northcountrytrail.org/the-trail/trail-map-and-downloads/>  
Under "Mobile Maps"



Hike it. Build it. Love it. Support it. Please support the mapping program with a gift today. Enjoy your complimentary North Country National Scenic Trail map download, and happy hiking!



- Parking
- Camping
- Point of Interest
- NCT
- On-Road
- 1/2 mile
- Nearby Trail
- 10-foot Contour Interval
- Public Lands
- County Bndry.
- Wetlands

### North Country National Scenic Trail

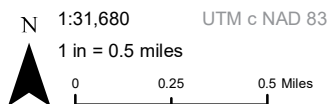
Michigan Section Maps  
MI-064

Superior Shoreline Chapter Region

**Warning:** Reroutes will shift all of the mile points in a state.  
Make sure everyone in your group has the most recent maps and information by visiting: [northcountrytrail.org](http://northcountrytrail.org)

Update Version - 03/29/2024

Use this map on your mobile device w/ the "PDFMaps" app from Avenza - <http://avenza.com/pdf-maps>  
To add this map at no cost from the Avenza Store, visit: <https://northcountrytrail.org/the-trail/trail-map-and-downloads/>  
Under "Mobile Maps"



Hike it. Build it. Love it. Support it. Please support the mapping program with a gift today. Enjoy your complimentary North Country National Scenic Trail map download, and happy hiking!





- Parking
- Camping
- Point of Interest
- NCT
- On-Road
- 1/2 mile Points
- Nearby Trail
- 10-foot Contour Interval
- Public Lands
- County Bndry.
- Wetlands

### North Country National Scenic Trail

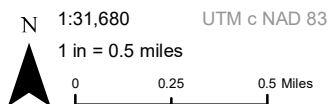
Michigan Section Maps  
MI-065

Superior Shoreline Chapter Region

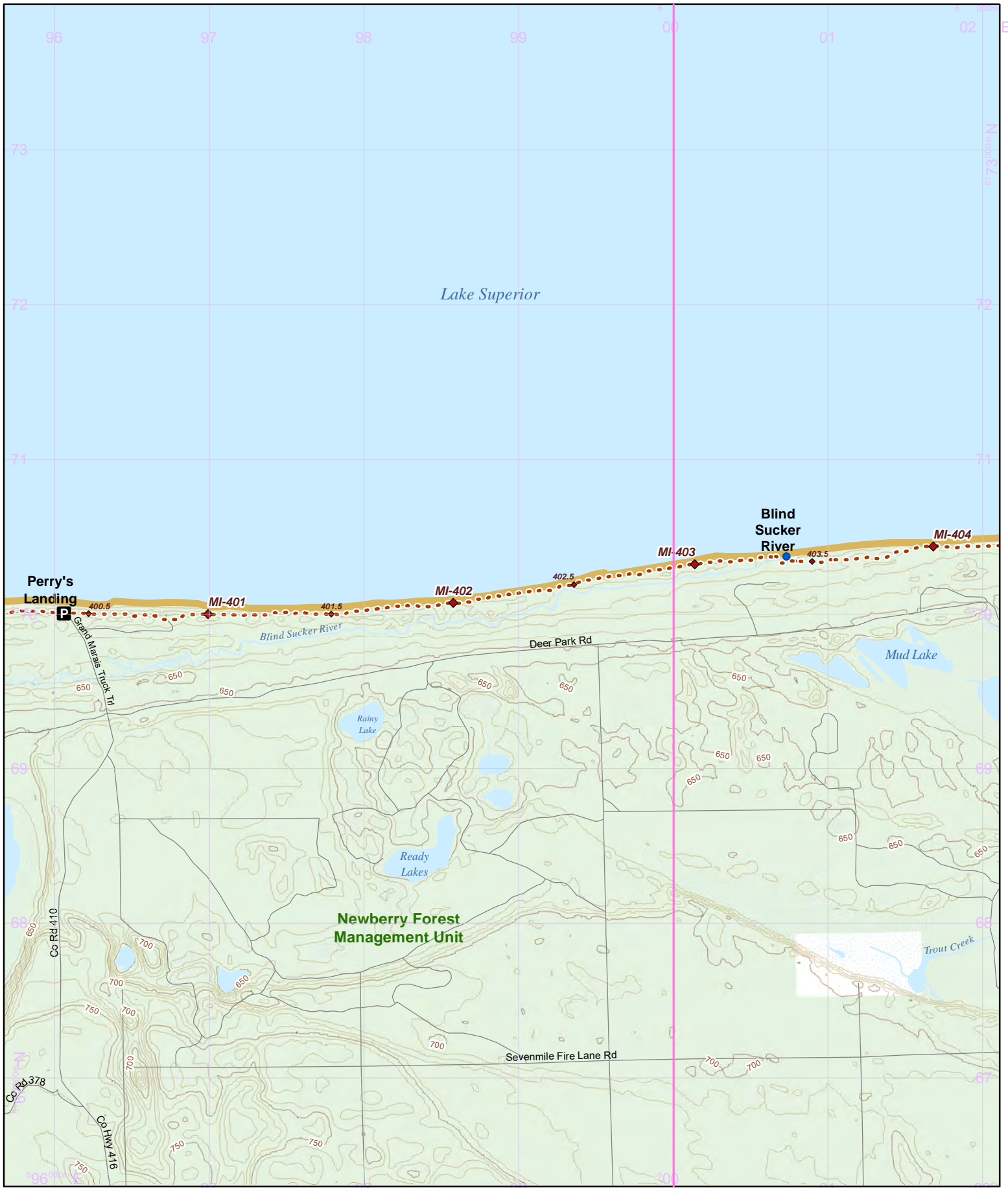
**Warning:** Reroutes will shift all of the mile points in a state. Make sure everyone in your group has the most recent maps and information by visiting: [northcountrytrail.org](http://northcountrytrail.org)

Update Version - 03/29/2024

Use this map on your mobile device w/ the "PDFMaps" app from Avenza - <http://avenza.com/pdf-maps>  
To add this map at no cost from the Avenza Store, visit: <https://northcountrytrail.org/the-trail/trail-map-and-downloads/> Under "Mobile Maps"



Hike it. Build it. Love it. Support it. Please support the mapping program with a gift today. Enjoy your complimentary North Country National Scenic Trail map download, and happy hiking!



- Parking
- Camping
- Point of Interest
- NCT
- On-Road
- Nearby Trail
- 10-foot Contour Interval
- Public Lands
- County Bndry.
- Wetlands

### North Country National Scenic Trail

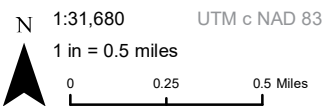
Michigan Section Maps  
MI-066

Superior Shoreline Chapter Region

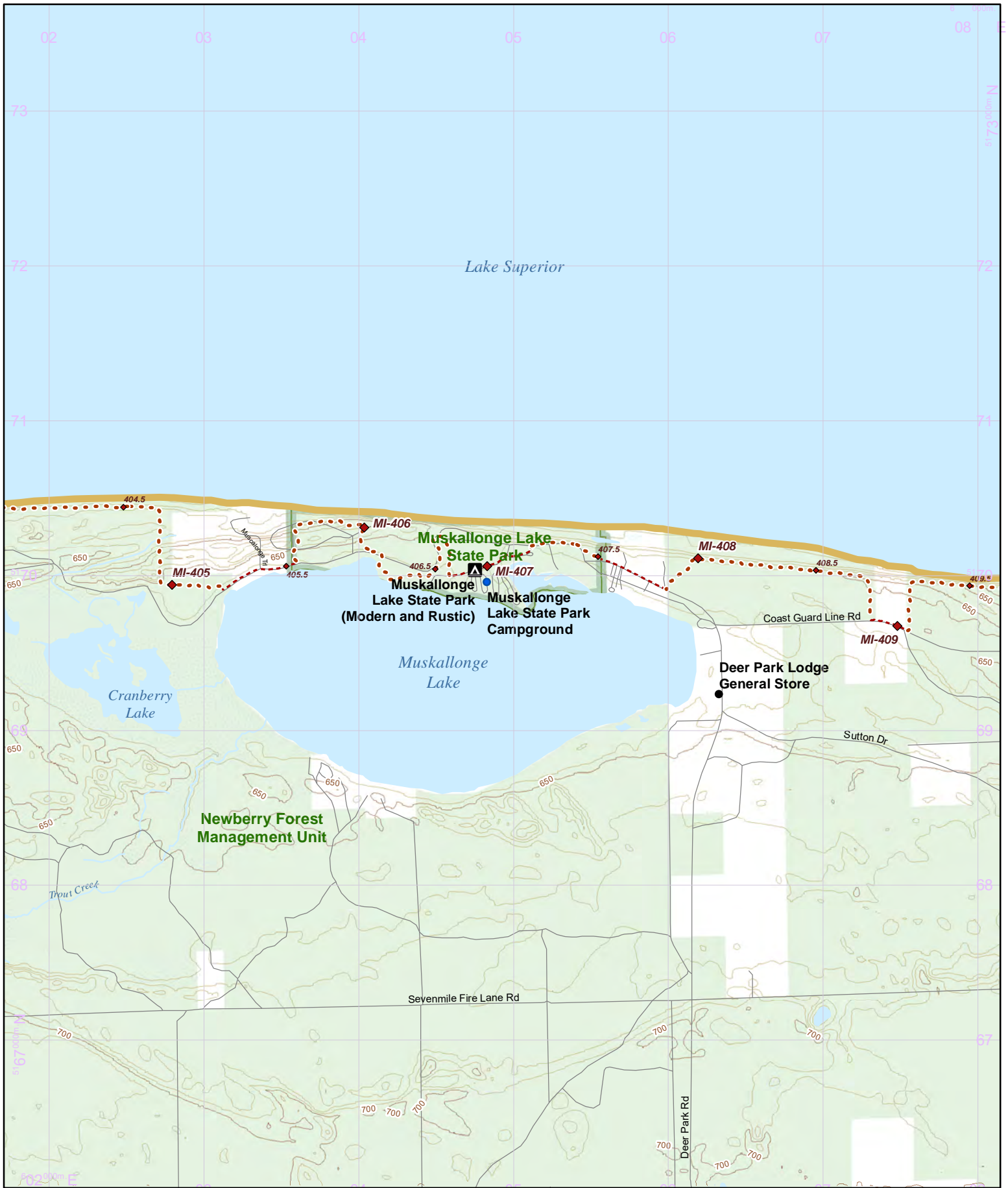
**Warning:** Reroutes will shift all of the mile points in a state. Make sure everyone in your group has the most recent maps and information by visiting: [northcountrytrail.org](http://northcountrytrail.org)

Update Version - 03/29/2024

Use this map on your mobile device w/ the "PDFMaps" app from Avenza - <http://avenza.com/pdf-maps>  
To add this map at no cost from the Avenza Store, visit: <https://northcountrytrail.org/the-trail/trail-map-and-downloads/> Under "Mobile Maps"



Hike it. Build it. Love it. Support it. Please support the mapping program with a gift today. Enjoy your complimentary North Country National Scenic Trail map download, and happy hiking!



- Parking
- Camping
- Point of Interest
- NCT
- On-Road
- 1/2 mile Points
- Nearby Trail
- 10-foot Contour Interval
- Public Lands
- County Bndry.
- Wetlands

### North Country National Scenic Trail

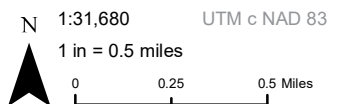
Michigan Section Maps  
MI-067

Superior Shoreline Chapter Region

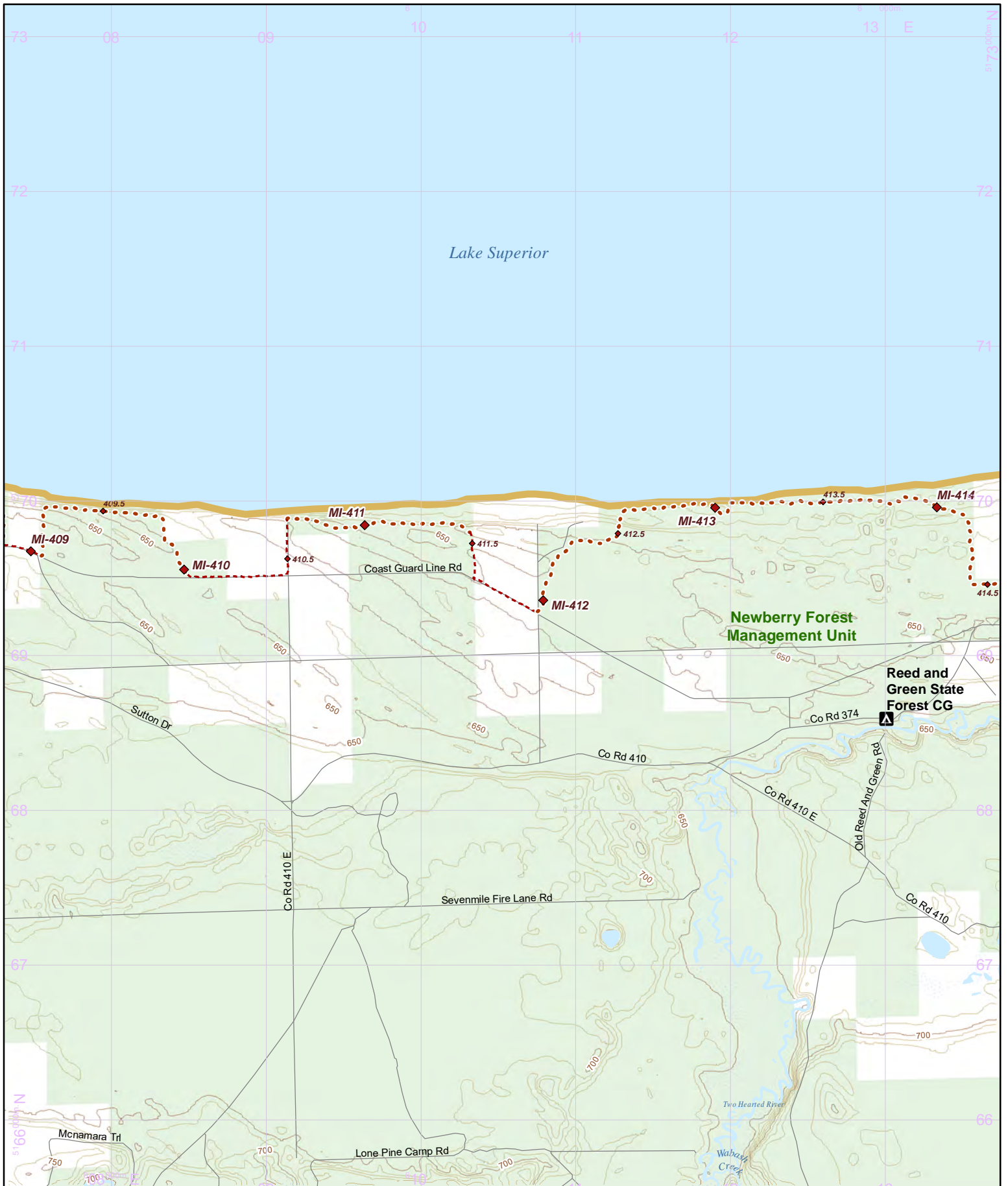
**Warning:** Reroutes will shift all of the mile points in a state. Make sure everyone in your group has the most recent maps and information by visiting: [northcountrytrail.org](http://northcountrytrail.org)

Update Version - 03/29/2024

Use this map on your mobile device w/ the "PDFMaps" app from Avenza - <http://avenza.com/pdf-maps>  
To add this map at no cost from the Avenza Store, visit: <https://northcountrytrail.org/the-trail/trail-map-and-downloads/> Under "Mobile Maps"



Hike it. Build it. Love it. Support it. Please support the mapping program with a gift today. Enjoy your complimentary North Country National Scenic Trail map download, and happy hiking!



- Parking
- Camping
- Point of Interest
- NCT
- On-Road
- 1/2 mile Points
- Nearby Trail
- 10-foot Contour Interval
- Public Lands
- County Bndry.
- Wetlands

### North Country National Scenic Trail

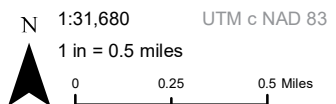
Michigan Section Maps  
MI-068

Superior Shoreline Chapter Region

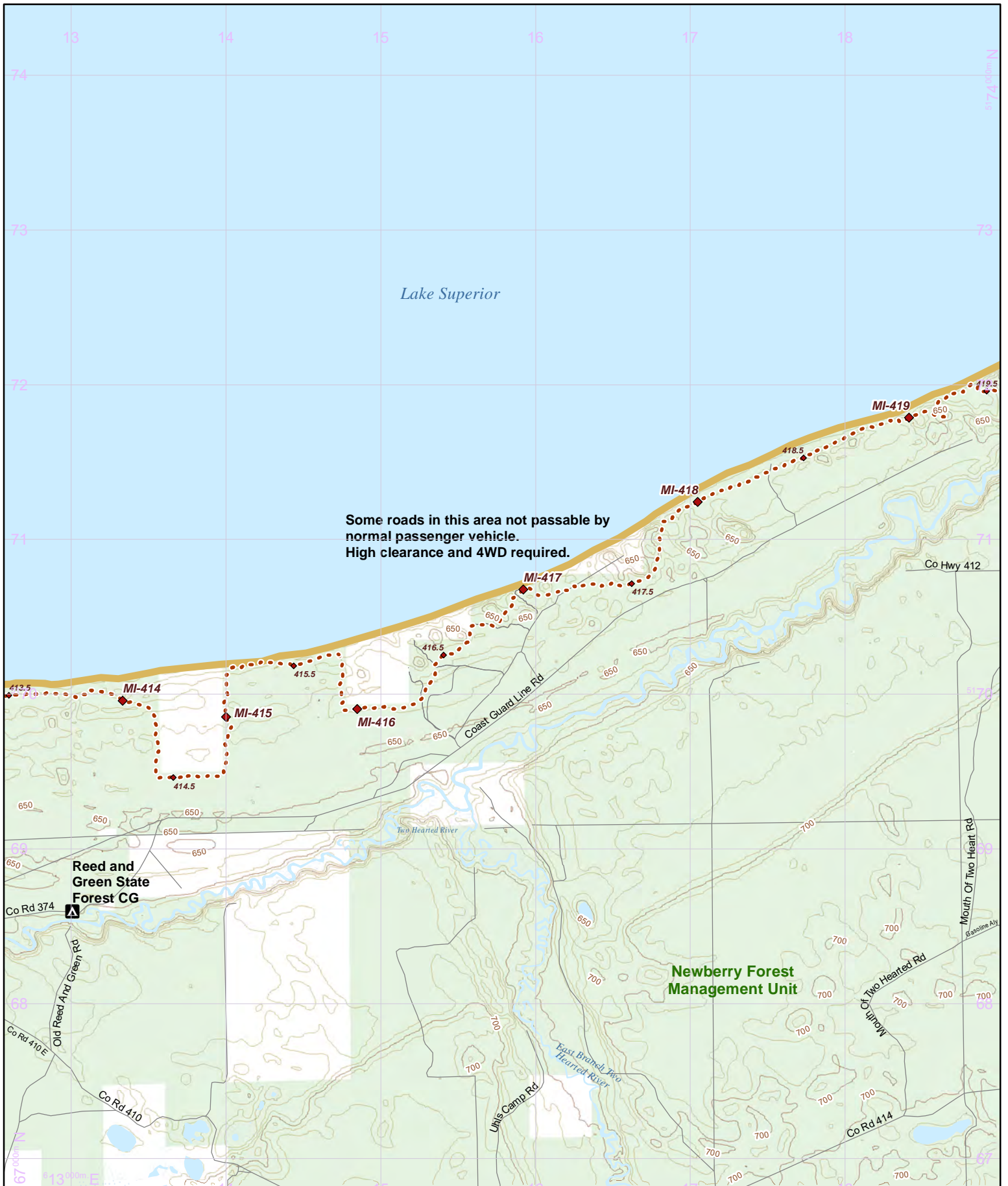
**Warning:** Reroutes will shift all of the mile points in a state. Make sure everyone in your group has the most recent maps and information by visiting: [northcountrytrail.org](http://northcountrytrail.org)

Update Version - 03/29/2024

Use this map on your mobile device w/ the "PDFMaps" app from Avenza - <http://avenza.com/pdf-maps>  
To add this map at no cost from the Avenza Store, visit: <https://northcountrytrail.org/the-trail/trail-map-and-downloads/> Under "Mobile Maps"



Hike it. Build it. Love it. Support it. Please support the mapping program with a gift today. Enjoy your complimentary North Country National Scenic Trail map download, and happy hiking!



Some roads in this area not passable by normal passenger vehicle. High clearance and 4WD required.

- Parking
- Camping
- Point of Interest
- NCT
- On-Road
- 1/2 mile Points
- Nearby Trail
- 10-foot Contour Interval
- Public Lands
- County Bndry.
- Wetlands

### North Country National Scenic Trail

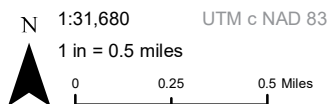
Michigan Section Maps  
MI-069

Superior Shoreline Chapter Region

Warning: Reroutes will shift all of the mile points in a state. Make sure everyone in your group has the most recent maps and information by visiting: [northcountrytrail.org](http://northcountrytrail.org)

Update Version - 03/29/2024

Use this map on your mobile device w/ the "PDFMaps" app from Avenza - <http://avenza.com/pdf-maps>  
To add this map at no cost from the Avenza Store, visit: <https://northcountrytrail.org/the-trail/trail-map-and-downloads/>  
Under "Mobile Maps"



Hike it. Build it. Love it. Support it. Please support the mapping program with a gift today. Enjoy your complimentary North Country National Scenic Trail map download, and happy hiking!



- Parking
- Camping
- Point of Interest
- NCT
- On-Road
- Nearby Trail
- 10-foot Contour Interval
- Public Lands
- County Bndry.
- Wetlands

### North Country National Scenic Trail

Michigan Section Maps  
MI-070

Superior Shoreline/Hiawatha Shore-to-Shore Chapter Region

**Warning:** Reroutes will shift all of the mile points in a state.  
Make sure everyone in your group has the most recent maps and information by visiting: [northcountrytrail.org](http://northcountrytrail.org)

Update Version - 03/29/2024

Use this map on your mobile device w/ the "PDFMaps" app from Avenza - <http://avenza.com/pdf-maps>  
To add this map at no cost from the Avenza Store, visit: <https://northcountrytrail.org/the-trail/trail-map-and-downloads/>  
Under "Mobile Maps"

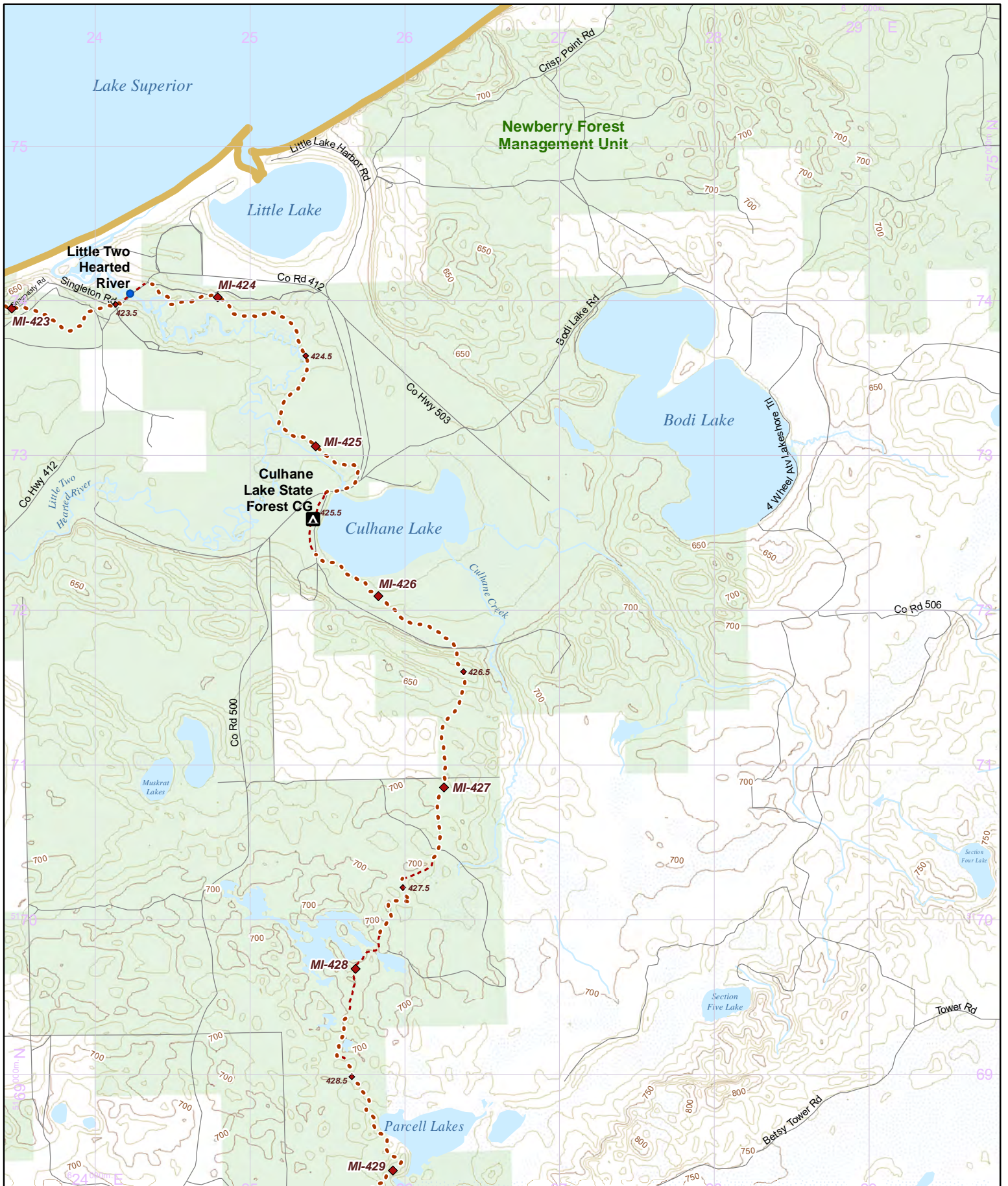
1:31,680 UTM c NAD 83

1 in = 0.5 miles

0 0.25 0.5 Miles



Hike it. Build it. Love it. Support it. Please support the mapping program with a gift today. Enjoy your complimentary North Country National Scenic Trail map download, and happy hiking!

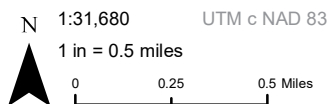


### North Country National Scenic Trail

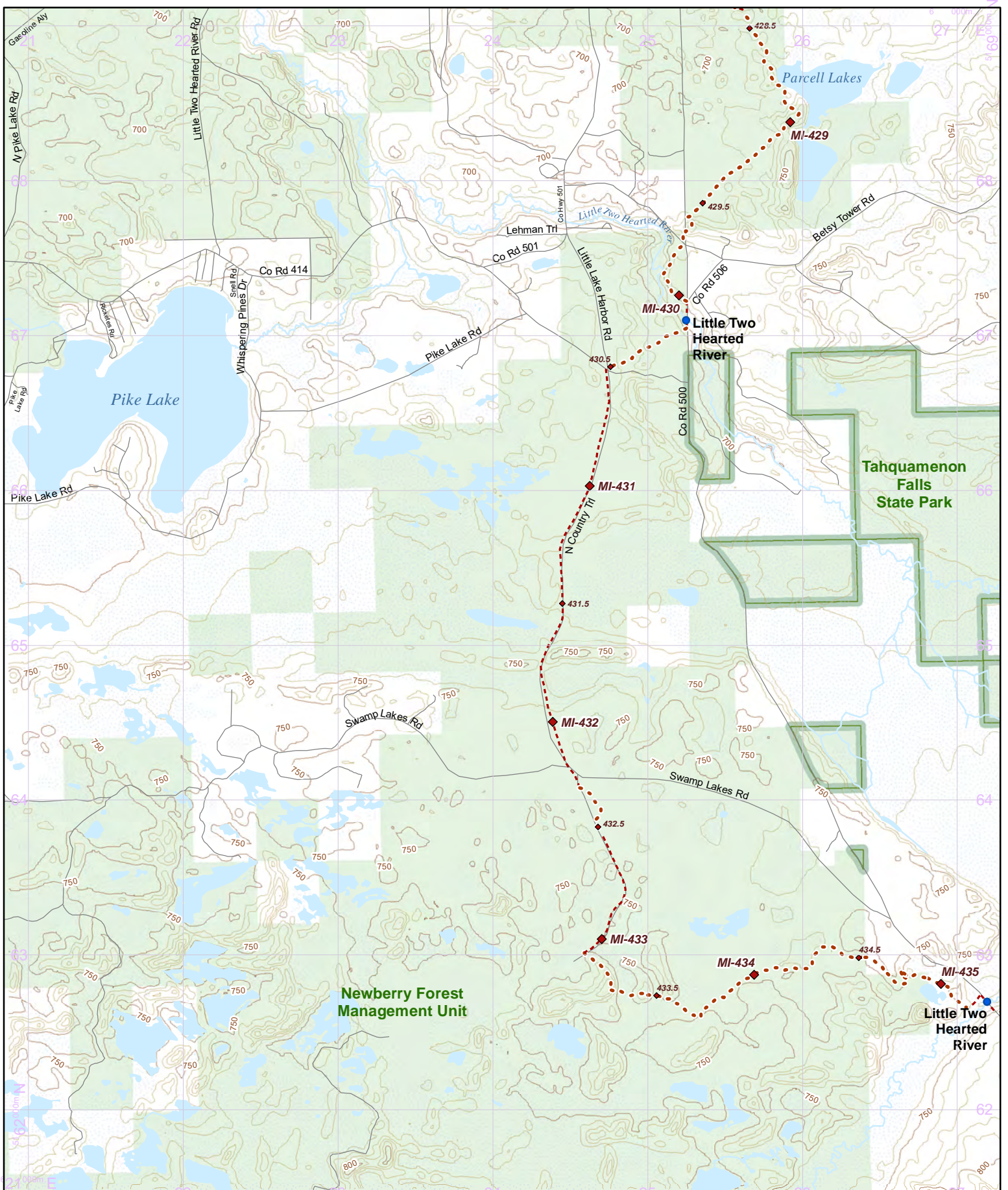
Michigan Section Maps  
MI-071

Hiawatha Shore-to-Shore Chapter Region  
**Warning:** Reroutes will shift all of the mile points in a state.  
 Make sure everyone in your group has the most recent maps and information by visiting: [northcountrytrail.org](http://northcountrytrail.org)  
 Update Version - 03/29/2024

Use this map on your mobile device w/ the "PDFMaps" app from Avenza - <http://avenza.com/pdf-maps>  
 To add this map at no cost from the Avenza Store, visit: <https://northcountrytrail.org/the-trail/trail-map-and-downloads/>  
 Under "Mobile Maps"



Hike it. Build it. Love it. Support it. Please support the mapping program with a gift today. Enjoy your complimentary North Country National Scenic Trail map download, and happy hiking!



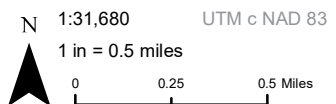
- Parking
- Camping
- Point of Interest
- NCT
- On-Road
- 1/2 mile
- Nearby Trail
- 10-foot Contour Interval
- Public Lands
- County Bndry.
- Wetlands

### North Country National Scenic Trail

Michigan Section Maps  
MI-072

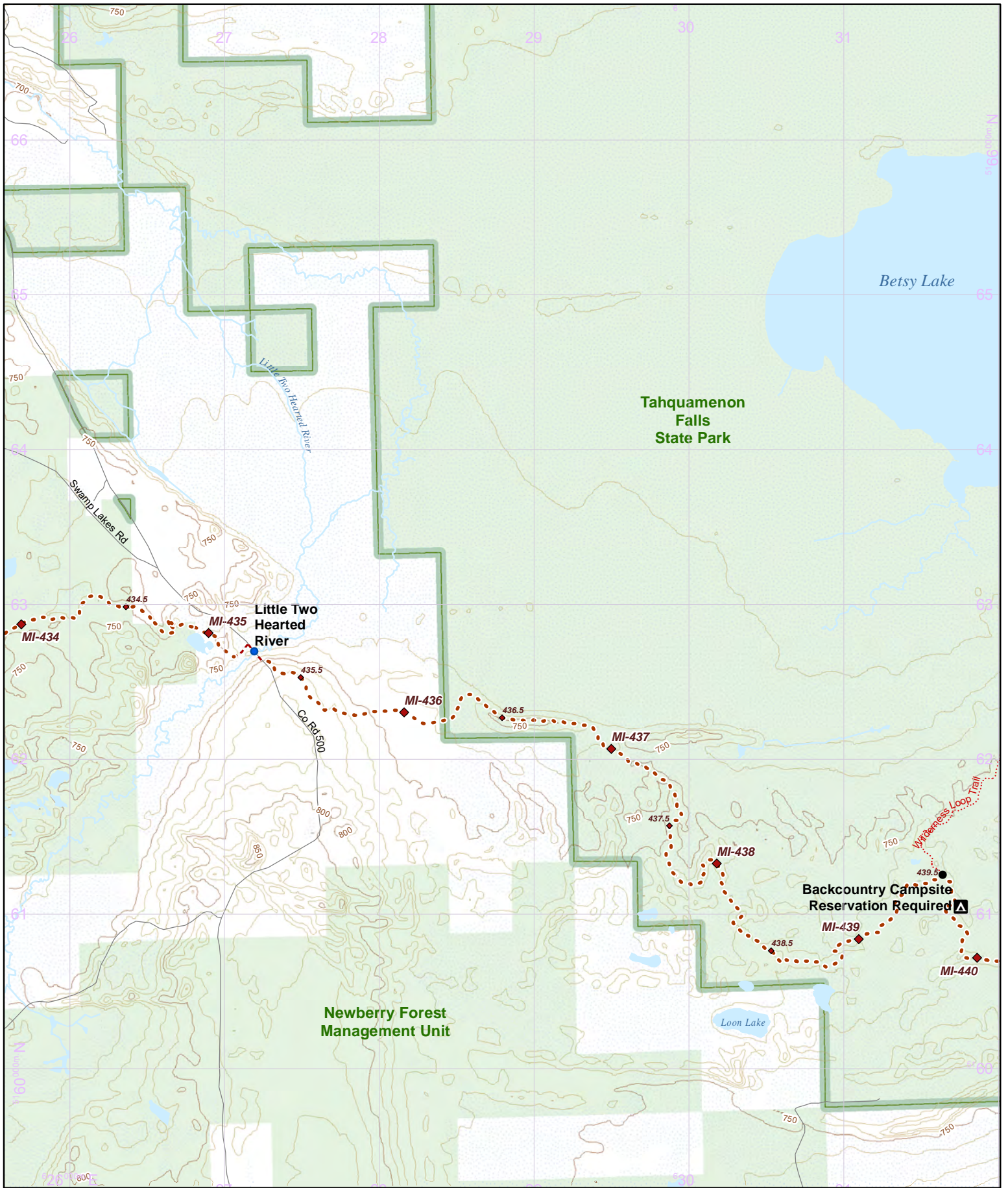
Hiawatha Shore-to-Shore Chapter Region  
**Warning:** Reroutes will shift all of the mile points in a state.  
 Make sure everyone in your group has the most recent maps and information by visiting: [northcountrytrail.org](http://northcountrytrail.org)  
 Update Version - 03/29/2024

Use this map on your mobile device w/ the "PDFMaps" app from Avenza - <http://avenza.com/pdf-maps>  
 To add this map at no cost from the Avenza Store, visit: <https://northcountrytrail.org/the-trail/trail-map-and-downloads/>  
 Under "Mobile Maps"



Hike it. Build it. Love it. Support it. Please support the mapping program with a gift today. Enjoy your complimentary North Country National Scenic Trail map download, and happy hiking!





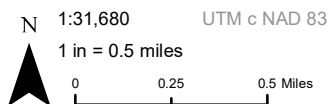
- Parking
- Camping
- Point of Interest
- NCT
- On-Road
- 1/2 mile
- Nearby Trail
- 10-foot Contour Interval
- Public Lands
- County Bndry.
- Wetlands

### North Country National Scenic Trail

Michigan Section Maps  
MI-073

Hiawatha Shore-to-Shore Chapter Region  
**Warning:** Reroutes will shift all of the mile points in a state.  
 Make sure everyone in your group has the most recent maps and information by visiting: [northcountrytrail.org](http://northcountrytrail.org)  
 Update Version - 03/29/2024

Use this map on your mobile device w/ the "PDFMaps" app from Avenza - <http://avenza.com/pdf-maps>  
 To add this map at no cost from the Avenza Store, visit:  
<https://northcountrytrail.org/the-trail/trail-map-and-downloads/>  
 Under "Mobile Maps"



Hike it. Build it. Love it. Support it. Please support the mapping program with a gift today. Enjoy your complimentary North Country National Scenic Trail map download, and happy hiking!



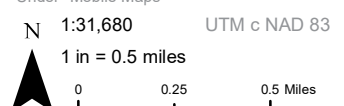
- Parking
- Camping
- Point of Interest
- NCT
- On-Road
- 1/2 mile Points
- Nearby Trail
- 10-foot Contour Interval
- Public Lands
- County Bndry.
- Wetlands

### North Country National Scenic Trail

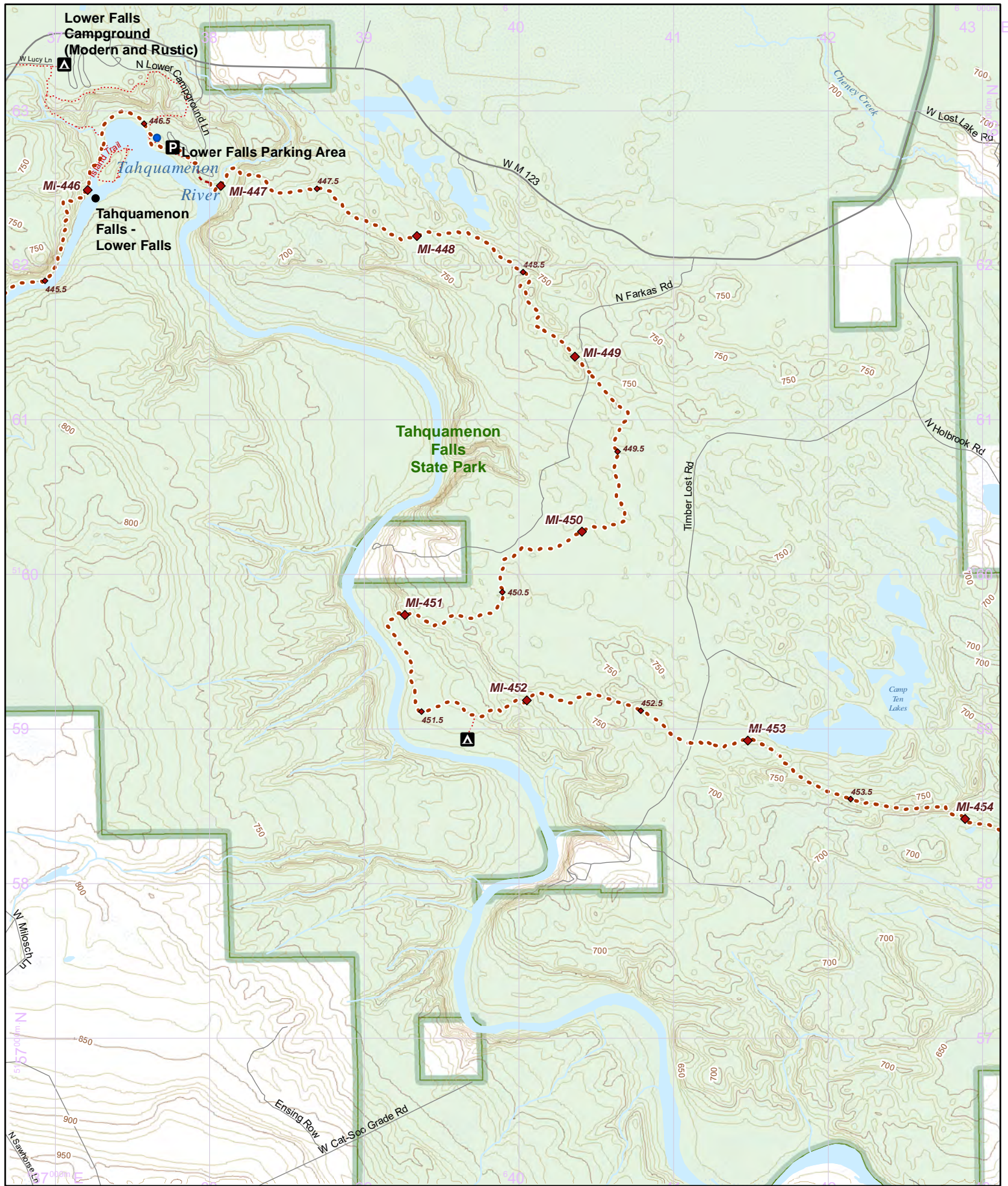
Michigan Section Maps  
MI-074

Hiawatha Shore-to-Shore Chapter Region  
 Warning: Reroutes will shift all of the mile points in a state.  
 Make sure everyone in your group has the most recent maps and information by visiting: [northcountrytrail.org](http://northcountrytrail.org)  
 Update Version - 03/29/2024

Use this map on your mobile device w/ the "PDFMaps" app from Avenza - <http://avenza.com/pdf-maps>  
 To add this map at no cost from the Avenza Store, visit: <https://northcountrytrail.org/the-trail/trail-map-and-downloads/>  
 Under "Mobile Maps"



Hike it. Build it. Love it. Support it. Please support the mapping program with a gift today. Enjoy your complimentary North Country National Scenic Trail map download, and happy hiking!



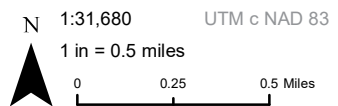
- Parking
- Camping
- Point of Interest
- NCT
- On-Road
- 1/2 mile Points
- Nearby Trail
- 10-foot Contour Interval
- Public Lands
- County Bndry.
- Wetlands

### North Country National Scenic Trail

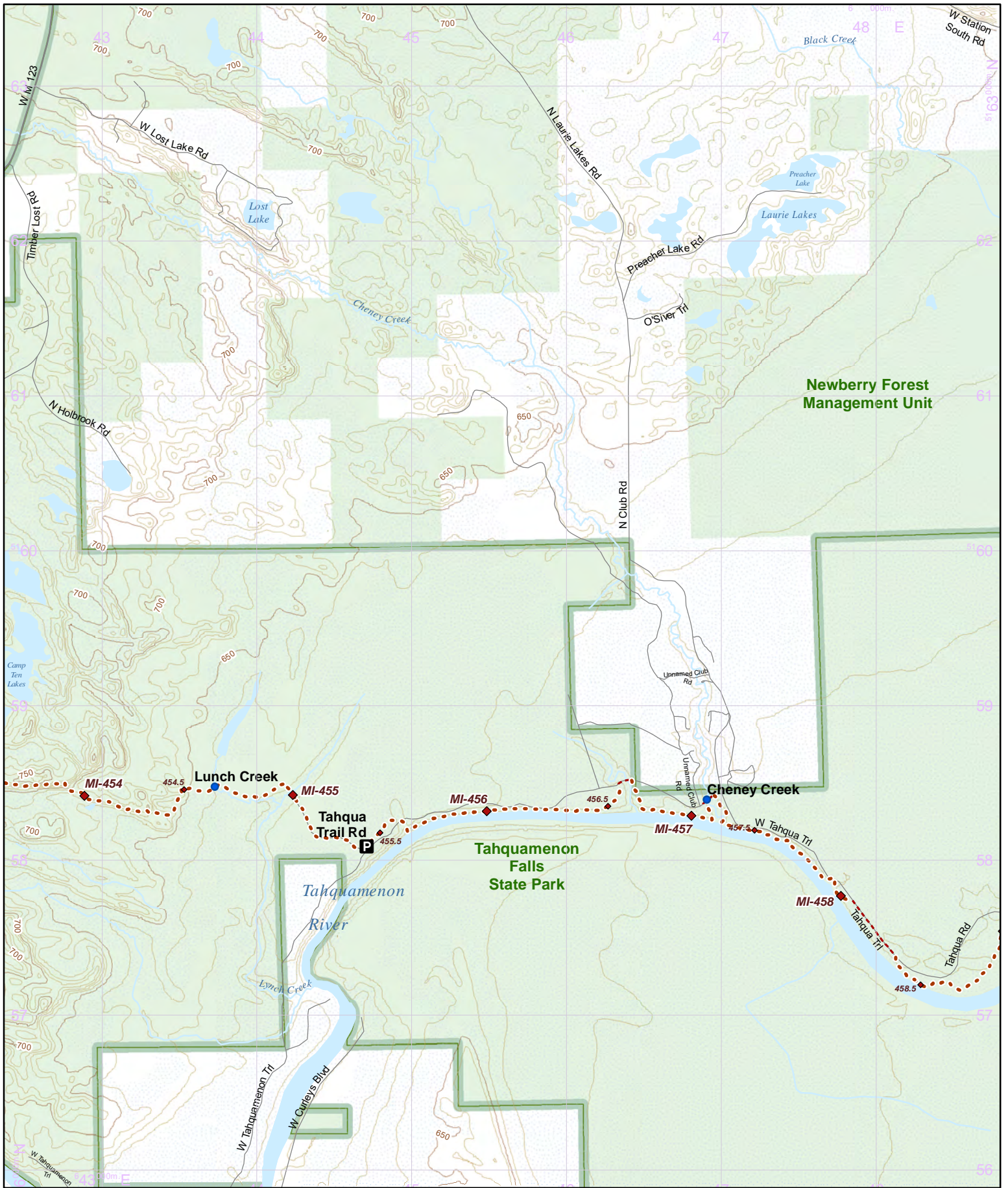
Michigan Section Maps  
MI-075

Hiawatha Shore-to-Shore Chapter Region  
**Warning:** Reroutes will shift all of the mile points in a state.  
 Make sure everyone in your group has the most recent maps and information by visiting: [northcountrytrail.org](http://northcountrytrail.org)  
 Update Version - 03/29/2024

Use this map on your mobile device w/ the "PDFMaps" app from Avenza - <http://avenza.com/pdf-maps>  
 To add this map at no cost from the Avenza Store, visit: <https://northcountrytrail.org/the-trail/trail-map-and-downloads/>  
 Under "Mobile Maps"



Hike it. Build it. Love it. Support it. Please support the mapping program with a gift today. Enjoy your complimentary North Country National Scenic Trail map download, and happy hiking!



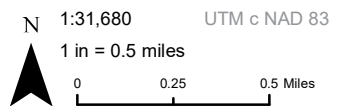
- Parking
- Camping
- Point of Interest
- NCT
- On-Road
- 1/2 mile Points
- Nearby Trail
- 10-foot Contour Interval
- Public Lands
- County Bndry.
- Wetlands

### North Country National Scenic Trail

Michigan Section Maps  
MI-076

Hiawatha Shore-to-Shore Chapter Region  
**Warning:** Reroutes will shift all of the mile points in a state.  
 Make sure everyone in your group has the most recent maps and information by visiting: [northcountrytrail.org](http://northcountrytrail.org)  
 Update Version - 03/29/2024

Use this map on your mobile device w/ the "PDFMaps" app from Avenza - <http://avenza.com/pdf-maps>  
 To add this map at no cost from the Avenza Store, visit: <https://northcountrytrail.org/the-trail/trail-map-and-downloads/>  
 Under "Mobile Maps"



Hike it. Build it. Love it. Support it. Please support the mapping program with a gift today. Enjoy your complimentary North Country National Scenic Trail map download, and happy hiking!



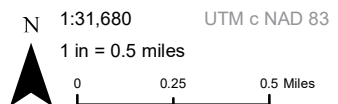
- Parking
- Camping
- Point of Interest
- NCT
- On-Road
- 1/2 mile Points
- Nearby Trail
- 10-foot Contour Interval
- Public Lands
- County Bndry.
- Wetlands

### North Country National Scenic Trail

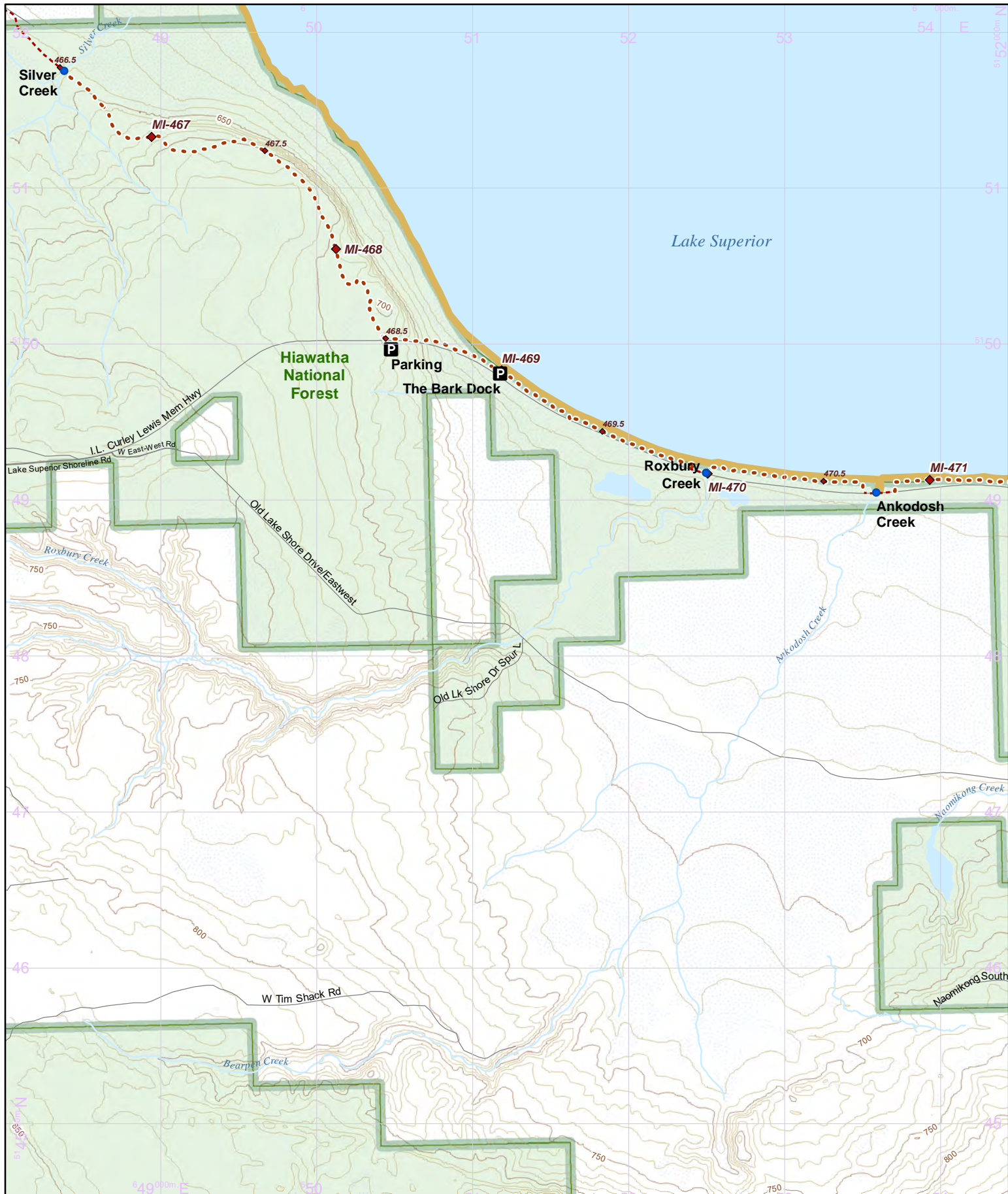
Michigan Section Maps  
MI-077

Hiawatha Shore-to-Shore Chapter Region  
**Warning:** Reroutes will shift all of the mile points in a state.  
 Make sure everyone in your group has the most recent maps and information by visiting: [northcountrytrail.org](http://northcountrytrail.org)  
 Update Version - 03/29/2024

Use this map on your mobile device w/ the "PDFMaps" app from Avenza - <http://avenza.com/pdf-maps>  
 To add this map at no cost from the Avenza Store, visit: <https://northcountrytrail.org/the-trail/trail-map-and-downloads/>  
 Under "Mobile Maps"



Hike it. Build it. Love it. Support it. Please support the mapping program with a gift today. Enjoy your complimentary North Country National Scenic Trail map download, and happy hiking!

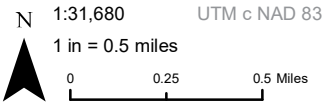


- Parking
- Camping
- Point of Interest
- NCT
- On-Road
- 1/2 mile Points
- Nearby Trail
- 10-foot Contour Interval
- Public Lands
- County Bndry.
- Wetlands

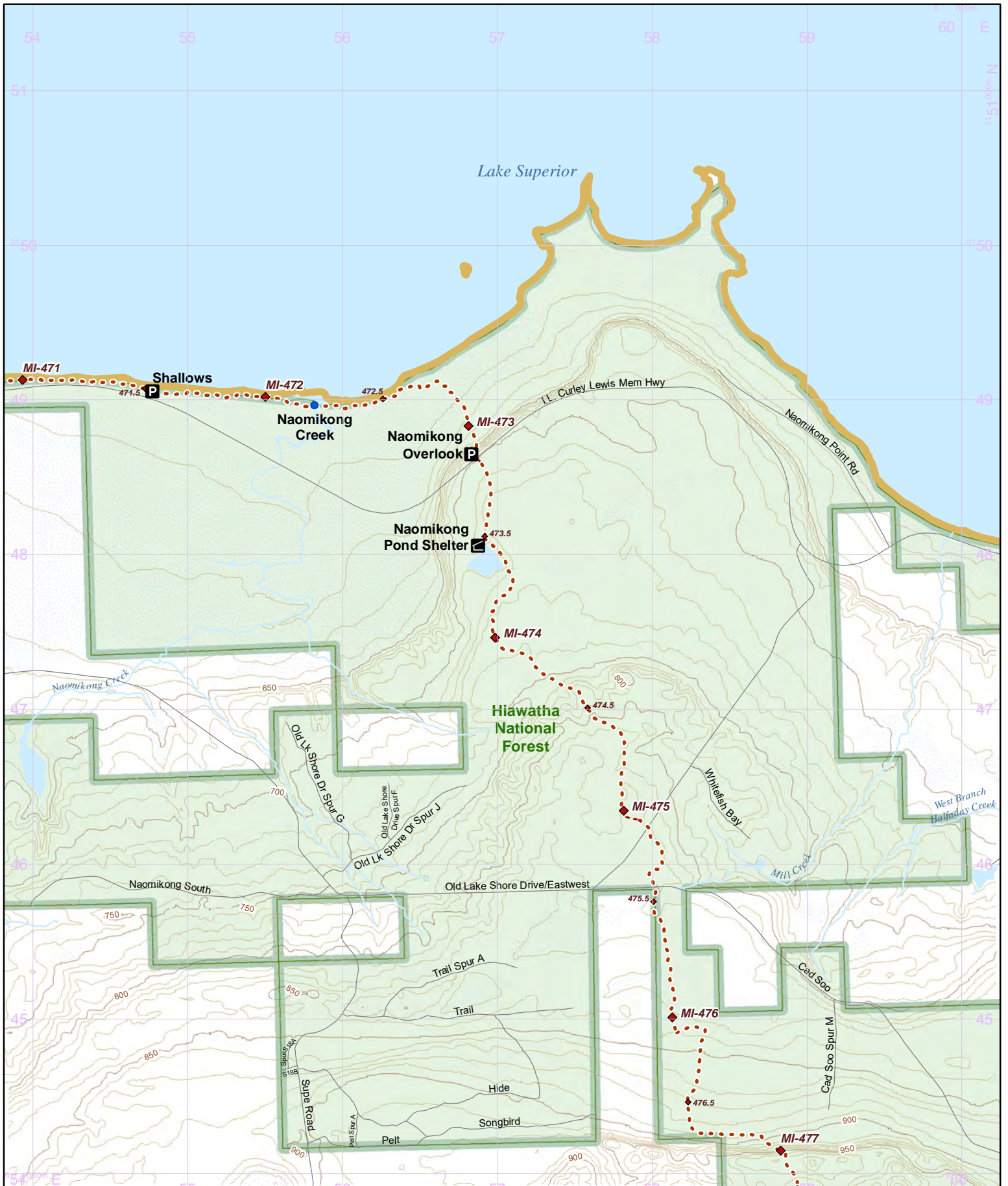
**North Country National Scenic Trail**  
Michigan Section Maps  
**MI-078**

**Hiawatha Shore-to-Shore Chapter Region**  
Warning: Reroutes will shift all of the mile points in a state. Make sure everyone in your group has the most recent maps and information by visiting: [northcountrytrail.org](http://northcountrytrail.org)  
Update Version - 03/29/2024

Use this map on your mobile device w/ the "PDFMaps" app from Avenza - <http://avenza.com/pdf-maps>  
To add this map at no cost from the Avenza Store, visit: <https://northcountrytrail.org/the-trail/trail-map-and-downloads/>  
Under "Mobile Maps"



Hike it. Build it. Love it. Support it. Please support the mapping program with a gift today. Enjoy your complimentary North Country National Scenic Trail map download, and happy hiking!



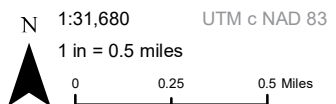
- Parking
- Camping
- Point of Interest
- NCT
- On-Road
- Nearby Trail
- 10-foot Contour Interval
- Public Lands
- County Bndry.
- Wetlands

### North Country National Scenic Trail

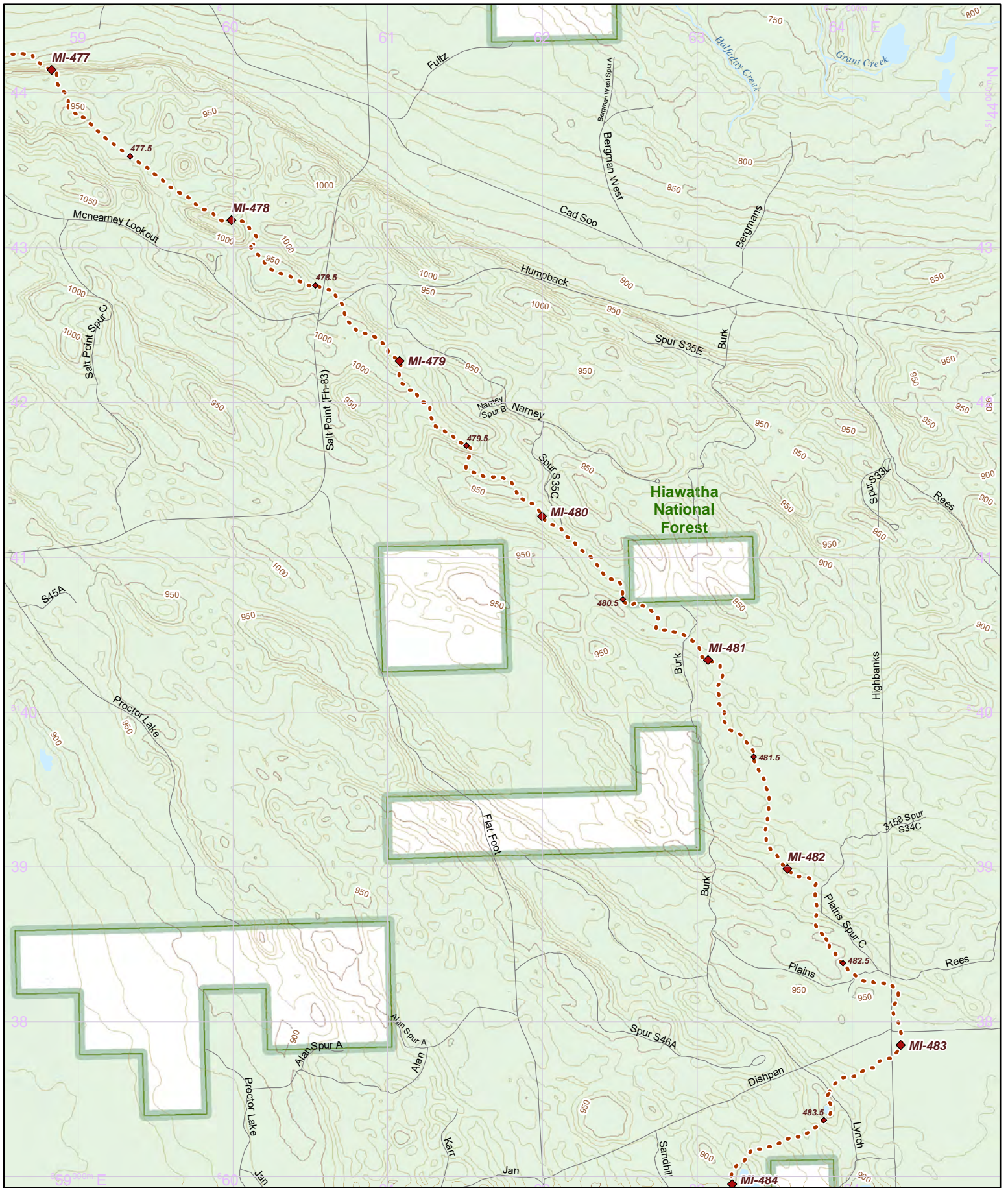
Michigan Section Maps  
MI-079

Hiawatha Shore-to-Shore Chapter Region  
**Warning:** Reroutes will shift all of the mile points in a state.  
 Make sure everyone in your group has the most recent maps and information by visiting: [northcountrytrail.org](http://northcountrytrail.org)  
 Update Version - 03/29/2024

Use this map on your mobile device w/ the "PDFMaps" app from Avenza - <http://avenza.com/pdf-maps>  
 To add this map at no cost from the Avenza Store, visit: <https://northcountrytrail.org/the-trail/trail-map-and-downloads/>  
 Under "Mobile Maps"



Hike it. Build it. Love it. Support it. Please support the mapping program with a gift today. Enjoy your complimentary North Country National Scenic Trail map download, and happy hiking!



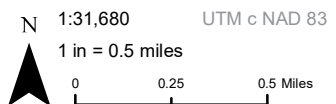
- Parking
- Camping
- Point of Interest
- NCT
- On-Road
- 1/2 mile Points
- Nearby Trail
- 10-foot Contour Interval
- Public Lands
- County Bndry.
- Wetlands

### North Country National Scenic Trail

Michigan Section Maps  
MI-080

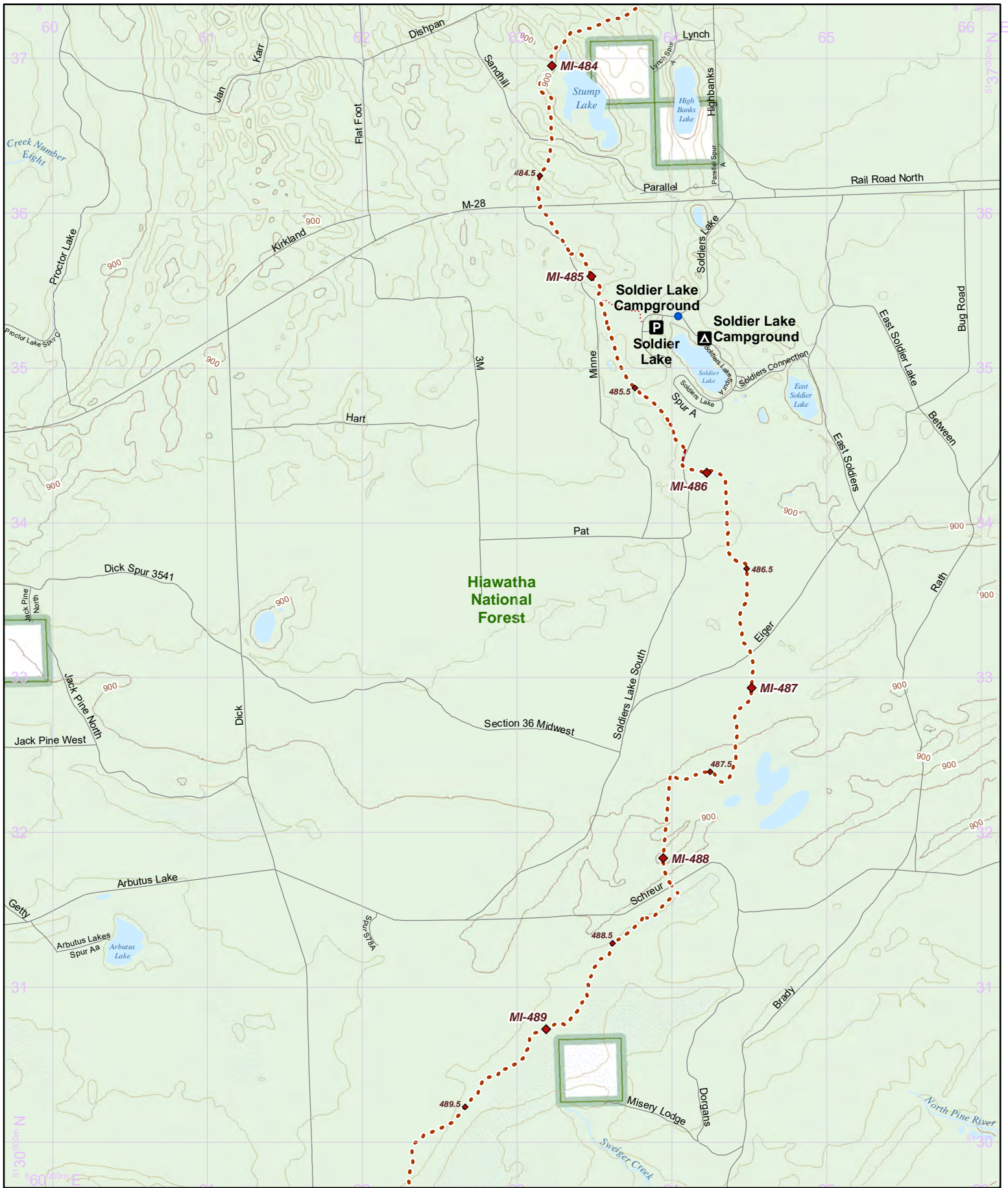
Hiawatha Shore-to-Shore Chapter Region  
**Warning:** Reroutes will shift all of the mile points in a state.  
 Make sure everyone in your group has the most recent maps and information by visiting: [northcountrytrail.org](http://northcountrytrail.org)  
 Update Version - 03/29/2024

Use this map on your mobile device w/ the "PDFMaps" app from Avenza - <http://avenza.com/pdf-maps>  
 To add this map at no cost from the Avenza Store, visit: <https://northcountrytrail.org/the-trail/trail-map-and-downloads/>  
 Under "Mobile Maps"



Hike it. Build it. Love it. Support it. Please support the mapping program with a gift today. Enjoy your complimentary North Country National Scenic Trail map download, and happy hiking!





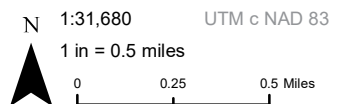
- Parking
- Camping
- Point of Interest
- NCT
- On-Road
- 1/2 mile Points
- Nearby Trail
- 10-foot Contour Interval
- Public Lands
- County Bndry.
- Wetlands

### North Country National Scenic Trail

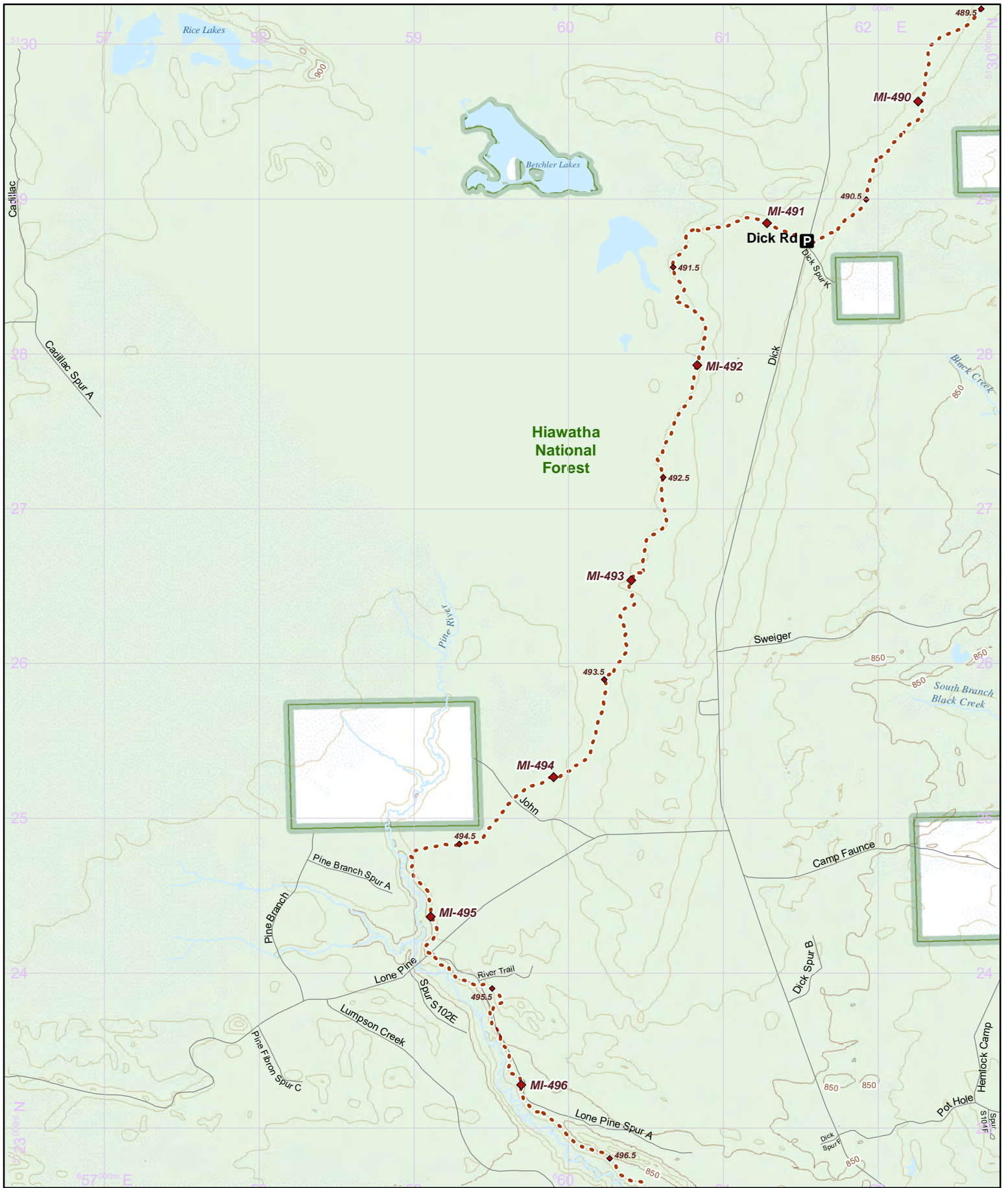
Michigan Section Maps  
MI-081

Hiawatha Shore-to-Shore Chapter Region  
**Warning:** Reroutes will shift all of the mile points in a state.  
 Make sure everyone in your group has the most recent maps and information by visiting: [northcountrytrail.org](http://northcountrytrail.org)  
 Update Version - 03/29/2024

Use this map on your mobile device w/ the "PDFMaps" app from Avenza - <http://avenza.com/pdf-maps>  
 To add this map at no cost from the Avenza Store, visit:  
<https://northcountrytrail.org/the-trail/trail-map-and-downloads/>  
 Under "Mobile Maps"



Hike it. Build it. Love it. Support it. Please support the mapping program with a gift today. Enjoy your complimentary North Country National Scenic Trail map download, and happy hiking!



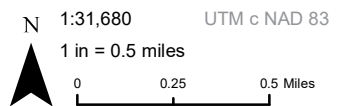
- Parking
- Camping
- Point of Interest
- NCT
- On-Road
- 1/2 mile Points
- Nearby Trail
- 10-foot Contour Interval
- Public Lands
- County Bndry.
- Wetlands

### North Country National Scenic Trail

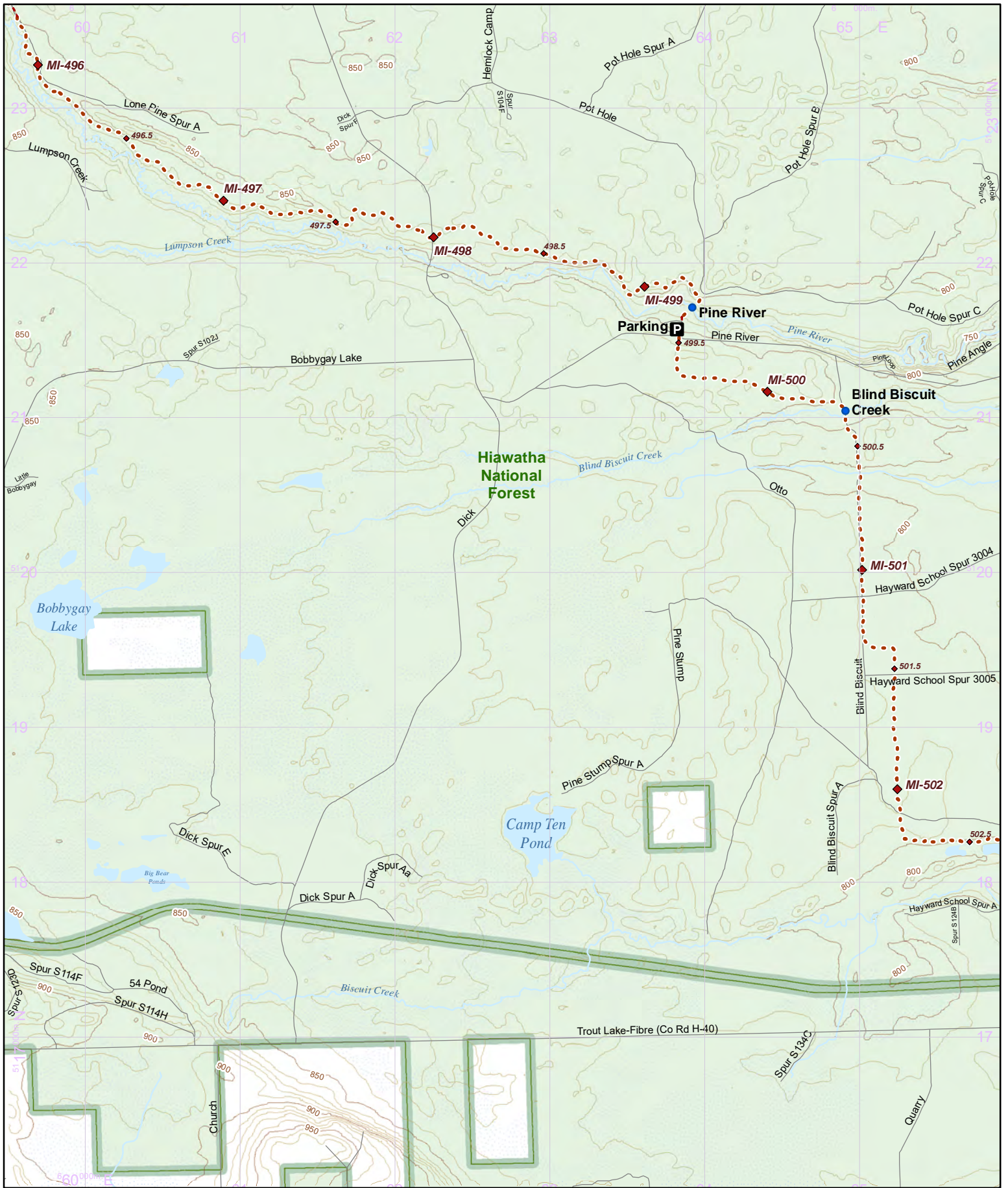
Michigan Section Maps  
MI-082

Hiawatha Shore-to-Shore Chapter Region  
**Warning:** Reroutes will shift all of the mile points in a state.  
 Make sure everyone in your group has the most recent maps and information by visiting: [northcountrytrail.org](http://northcountrytrail.org)  
 Update Version - 03/29/2024

Use this map on your mobile device w/ the "PDFMaps" app from Avenza - <http://avenza.com/pdf-maps>  
 To add this map at no cost from the Avenza Store, visit: <https://northcountrytrail.org/the-trail/trail-map-and-downloads/>  
 Under "Mobile Maps"



Hike it. Build it. Love it. Support it. Please support the mapping program with a gift today. Enjoy your complimentary North Country National Scenic Trail map download, and happy hiking!



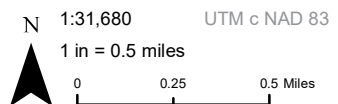
- Parking
- Camping
- Point of Interest
- NCT
- On-Road
- 1/2 mile
- Nearby Trail
- 10-foot Contour Interval
- Public Lands
- County Bndry.
- Wetlands

### North Country National Scenic Trail

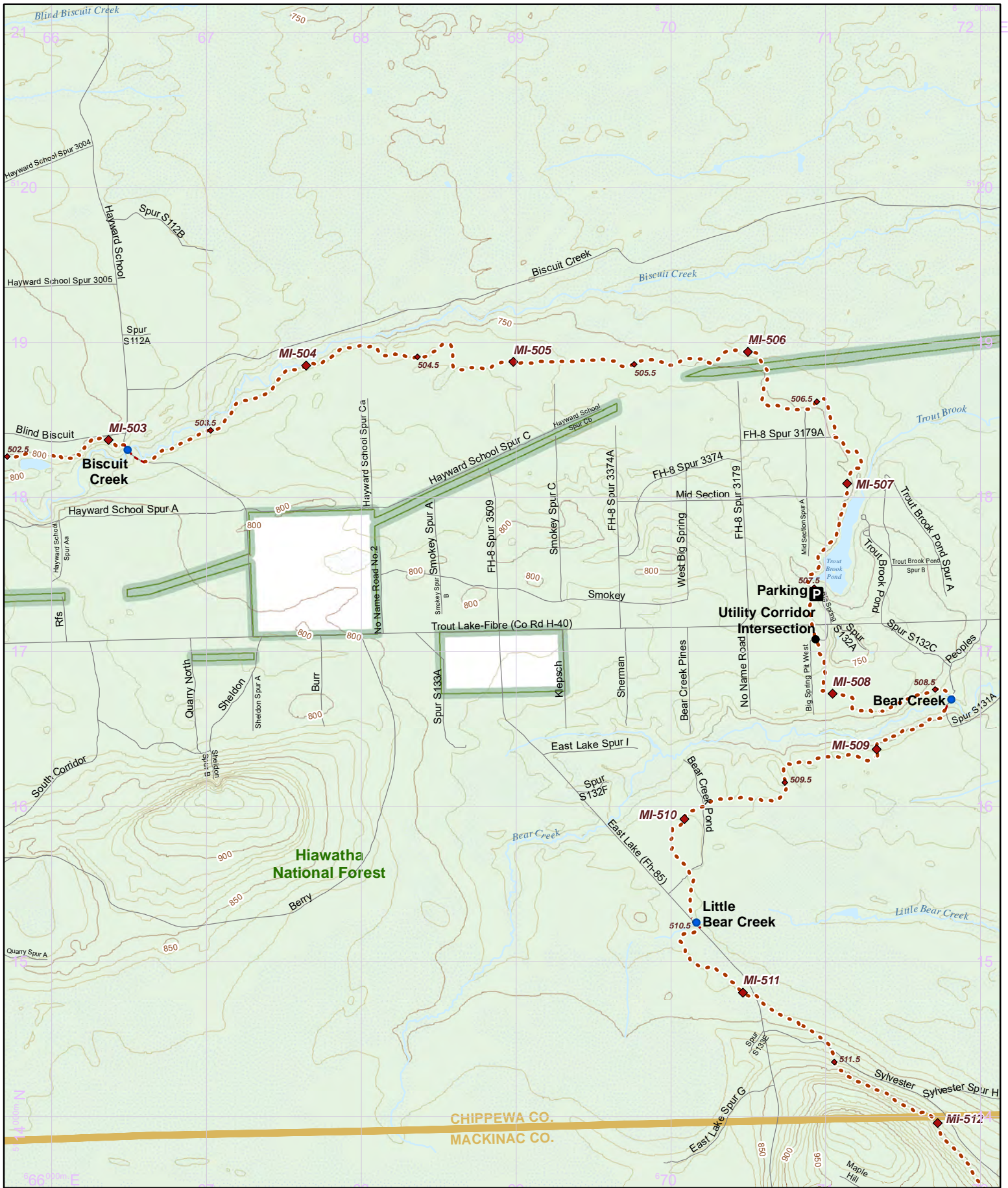
Michigan Section Maps  
MI-083

Hiawatha Shore-to-Shore Chapter Region  
**Warning:** Reroutes will shift all of the mile points in a state.  
 Make sure everyone in your group has the most recent maps and information by visiting: [northcountrytrail.org](http://northcountrytrail.org)  
 Update Version - 03/29/2024

Use this map on your mobile device w/ the "PDFMaps" app from Avenza - <http://avenza.com/pdf-maps>  
 To add this map at no cost from the Avenza Store, visit: <https://northcountrytrail.org/the-trail/trail-map-and-downloads/>  
 Under "Mobile Maps"



Hike it. Build it. Love it. Support it. Please support the mapping program with a gift today. Enjoy your complimentary North Country National Scenic Trail map download, and happy hiking!



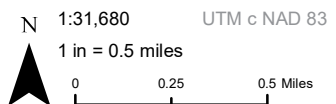
- Parking
- Camping
- Point of Interest
- NCT
- On-Road
- 1/2 mile Points
- Nearby Trail
- 10-foot Contour Interval
- Public Lands
- County Bndry.
- Wetlands

### North Country National Scenic Trail

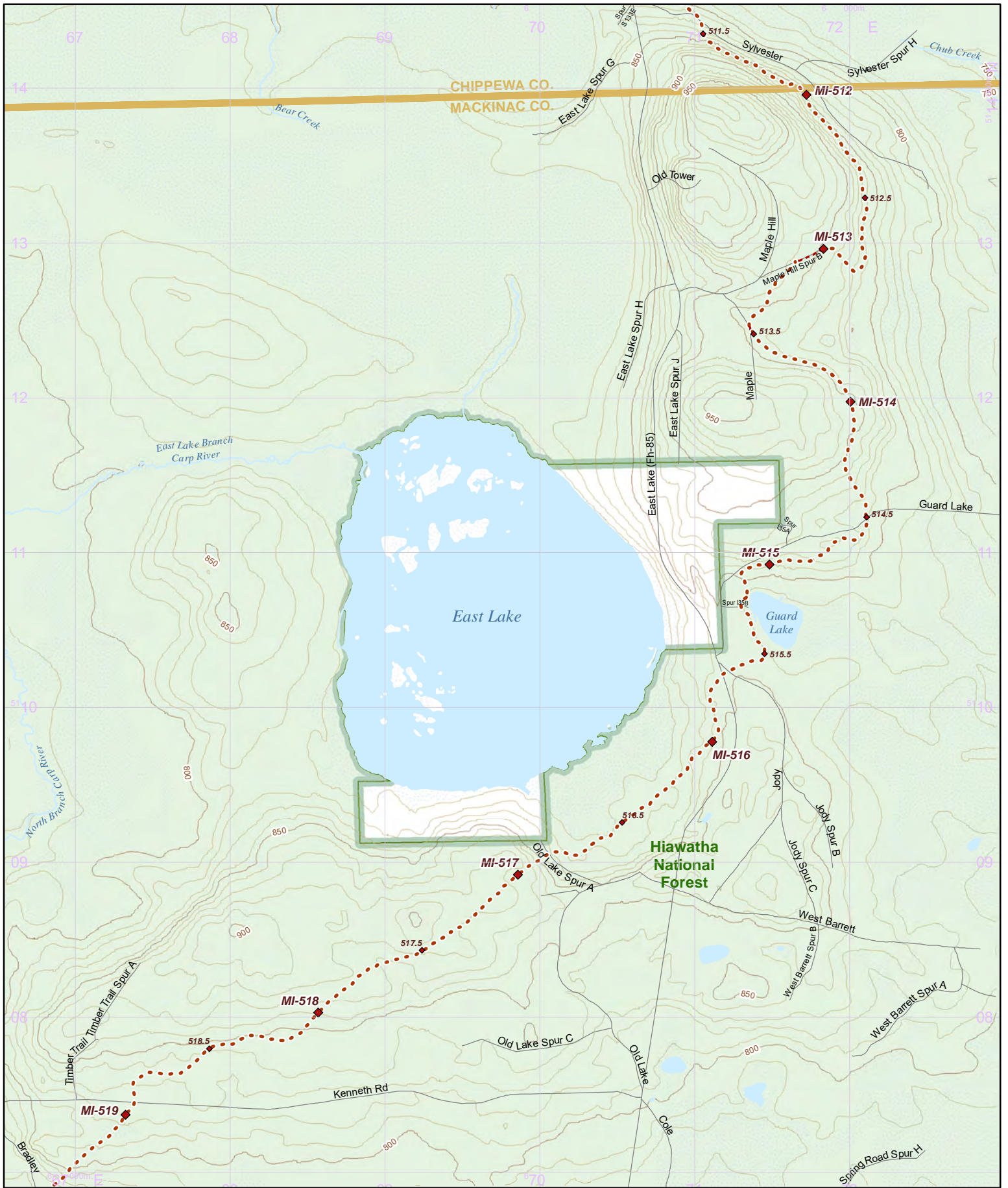
Michigan Section Maps  
MI-084

Hiawatha Shore-to-Shore Chapter Region  
**Warning:** Reroutes will shift all of the mile points in a state.  
 Make sure everyone in your group has the most recent maps and information by visiting: [northcountrytrail.org](http://northcountrytrail.org)  
 Update Version - 03/29/2024

Use this map on your mobile device w/ the "PDFMaps" app from Avenza - <http://avenza.com/pdf-maps>  
 To add this map at no cost from the Avenza Store, visit: <https://northcountrytrail.org/the-trail/trail-map-and-downloads/>  
 Under "Mobile Maps"



Hike it. Build it. Love it. Support it. Please support the mapping program with a gift today. Enjoy your complimentary North Country National Scenic Trail map download, and happy hiking!



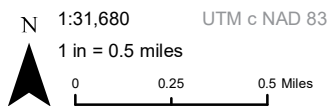
- Parking
- Camping
- Point of Interest
- NCT
- On-Road
- 1/2 mile
- Nearby Trail
- 10-foot Contour Interval
- Public Lands
- County Bndry.
- Wetlands

### North Country National Scenic Trail

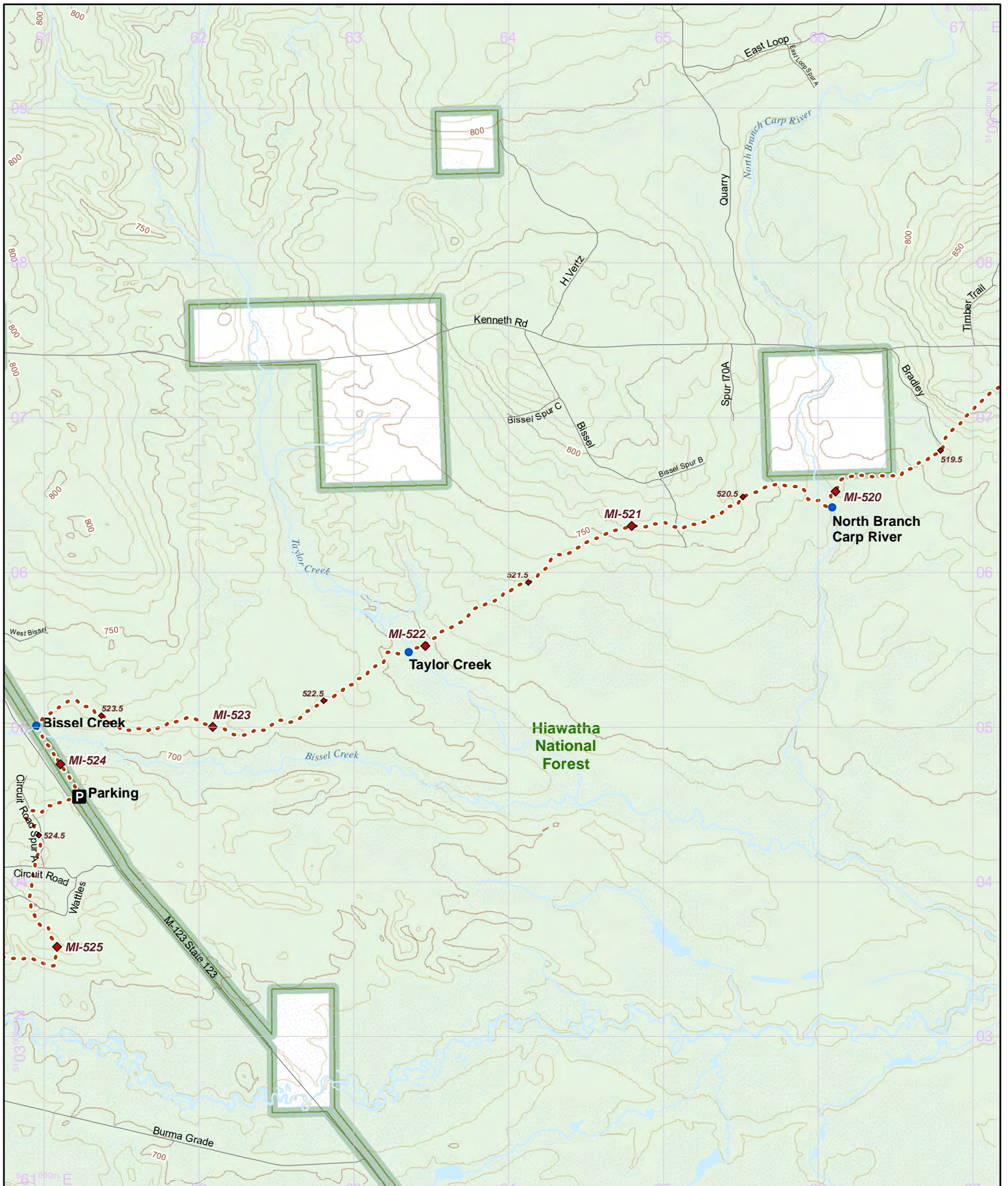
Michigan Section Maps  
MI-085

Hiawatha Shore-to-Shore Chapter Region  
**Warning:** Reroutes will shift all of the mile points in a state.  
 Make sure everyone in your group has the most recent maps and information by visiting: [northcountrytrail.org](http://northcountrytrail.org)  
 Update Version - 03/29/2024

Use this map on your mobile device w/ the "PDFMaps" app from Avenza - <http://avenza.com/pdf-maps>  
 To add this map at no cost from the Avenza Store, visit:  
<https://northcountrytrail.org/the-trail/trail-map-and-downloads/>  
 Under "Mobile Maps"



Hike it. Build it. Love it. Support it. Please support the mapping program with a gift today. Enjoy your complimentary North Country National Scenic Trail map download, and happy hiking!



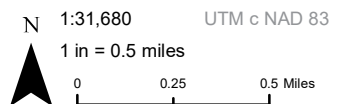
- Parking
- Camping
- Point of Interest
- NCT
- On-Road
- 1/2 mile Points
- Nearby Trail
- 10-foot Contour Interval
- Public Lands
- County Bndry.
- Wetlands

### North Country National Scenic Trail

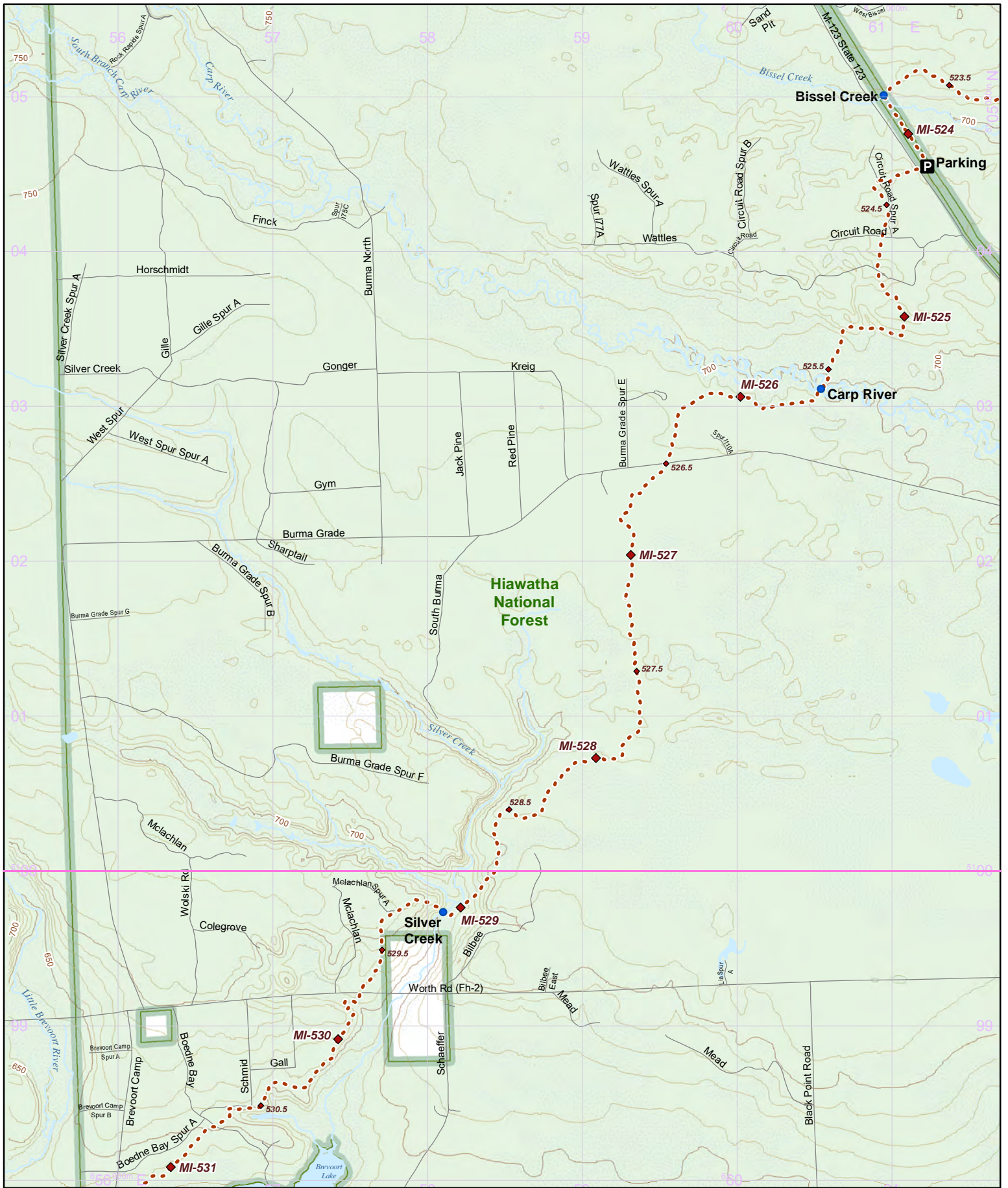
Michigan Section Maps  
MI-086

Hiawatha Shore-to-Shore Chapter Region  
 Warning: Reroutes will shift all of the mile points in a state.  
 Make sure everyone in your group has the most recent maps and information by visiting: [northcountrytrail.org](http://northcountrytrail.org)  
 Update Version - 03/29/2024

Use this map on your mobile device w/ the "PDFMaps" app from Avenza - <http://avenza.com/pdf-maps>  
 To add this map at no cost from the Avenza Store, visit: <https://northcountrytrail.org/the-trail/trail-map-and-downloads/>  
 Under "Mobile Maps"



Hike it. Build it. Love it. Support it. Please support the mapping program with a gift today. Enjoy your complimentary North Country National Scenic Trail map download, and happy hiking!



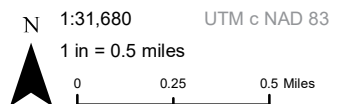
- Parking
- Camping
- Point of Interest
- NCT
- On-Road
- 1/2 mile
- Nearby Trail
- 10-foot Contour Interval
- Public Lands
- County Bndry.
- Wetlands

### North Country National Scenic Trail

Michigan Section Maps  
MI-087

Hiawatha Shore-to-Shore Chapter Region  
**Warning:** Reroutes will shift all of the mile points in a state.  
 Make sure everyone in your group has the most recent maps and information by visiting: [northcountrytrail.org](http://northcountrytrail.org)  
 Update Version - 03/29/2024

Use this map on your mobile device w/ the "PDFMaps" app from Avenza - <http://avenza.com/pdf-maps>  
 To add this map at no cost from the Avenza Store, visit: <https://northcountrytrail.org/the-trail/trail-map-and-downloads/>  
 Under "Mobile Maps"



Hike it. Build it. Love it. Support it. Please support the mapping program with a gift today. Enjoy your complimentary North Country National Scenic Trail map download, and happy hiking!



- Parking
- Camping
- Point of Interest
- NCT
- On-Road
- 1/2 mile Points
- Nearby Trail
- 10-foot Contour Interval
- Public Lands
- County Bndry.
- Wetlands

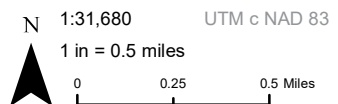
Hike it. Build it. Love it. Support it. Please support the mapping program with a gift today. Enjoy your complimentary North Country National Scenic Trail map download, and happy hiking!

### North Country National Scenic Trail

Michigan Section Maps  
MI-088

Hiawatha Shore-to-Shore Chapter Region  
**Warning:** Reroutes will shift all of the mile points in a state.  
 Make sure everyone in your group has the most recent maps and information by visiting: [northcountrytrail.org](http://northcountrytrail.org)  
 Update Version - 03/29/2024

Use this map on your mobile device w/ the "PDFMaps" app from Avenza - <http://avenza.com/pdf-maps>  
 To add this map at no cost from the Avenza Store, visit: <https://northcountrytrail.org/the-trail/trail-map-and-downloads/>  
 Under "Mobile Maps"







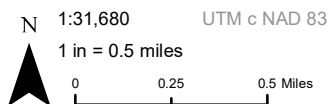
- Parking
- Camping
- Point of Interest
- NCT
- On-Road
- 1/2 mile Points
- Nearby Trail
- 10-foot Contour Interval
- Public Lands
- County Bndry.
- Wetlands

### North Country National Scenic Trail

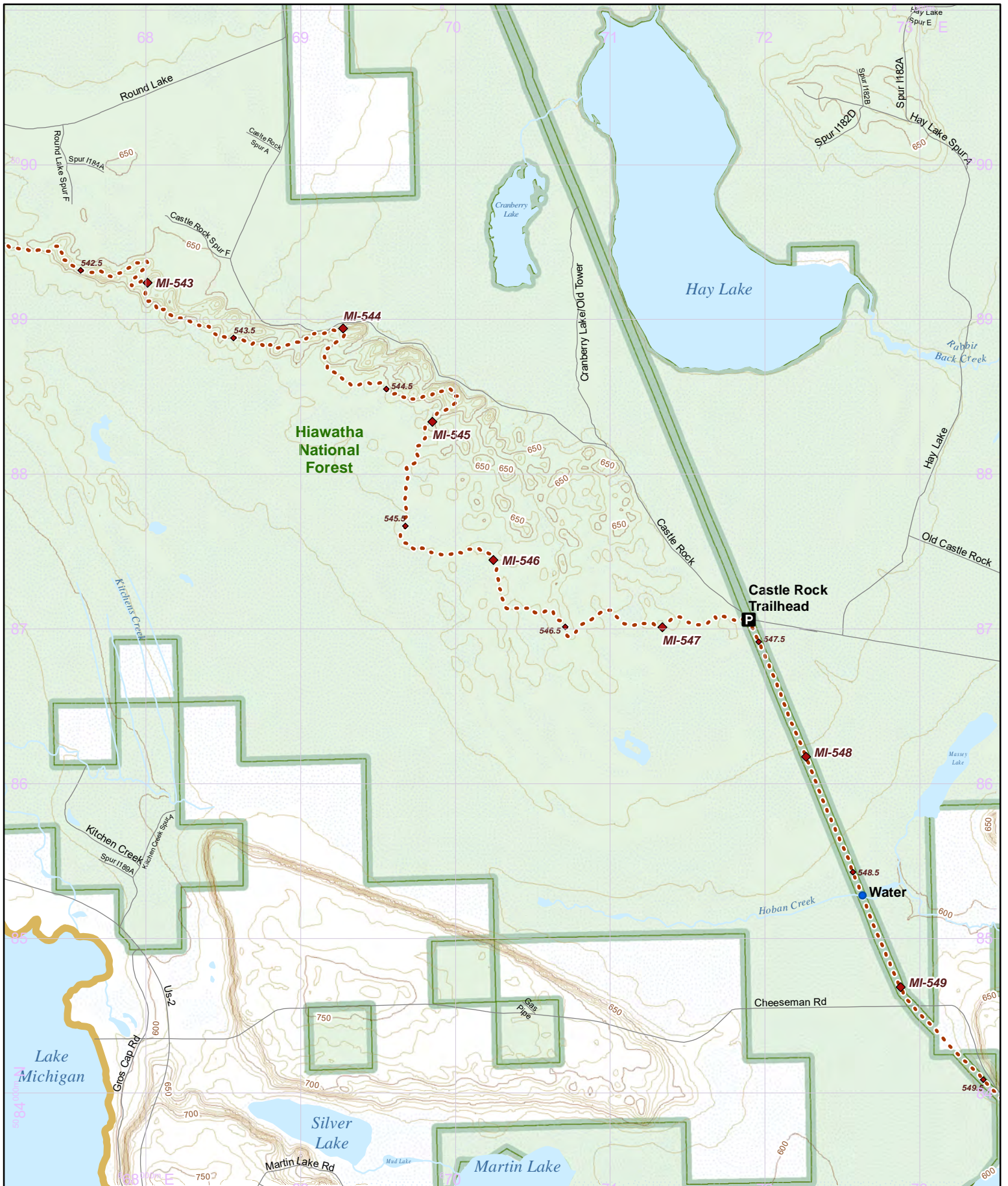
Michigan Section Maps  
MI-089

Hiawatha Shore-to-Shore Chapter Region  
**Warning:** Reroutes will shift all of the mile points in a state.  
 Make sure everyone in your group has the most recent maps and information by visiting: [northcountrytrail.org](http://northcountrytrail.org)  
 Update Version - 03/29/2024

Use this map on your mobile device w/ the "PDFMaps" app from Avenza - <http://avenza.com/pdf-maps>  
 To add this map at no cost from the Avenza Store, visit: <https://northcountrytrail.org/the-trail/trail-map-and-downloads/>  
 Under "Mobile Maps"



Hike it. Build it. Love it. Support it. Please support the mapping program with a gift today. Enjoy your complimentary North Country National Scenic Trail map download, and happy hiking!



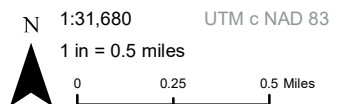
- Parking
- Camping
- Point of Interest
- NCT
- On-Road
- 1/2 mile Points
- Nearby Trail
- 10-foot Contour Interval
- Public Lands
- County Bndry.
- Wetlands

### North Country National Scenic Trail

Michigan Section Maps  
MI-090

Hiawatha Shore-to-Shore Chapter Region  
**Warning:** Reroutes will shift all of the mile points in a state.  
 Make sure everyone in your group has the most recent maps and information by visiting: [northcountrytrail.org](http://northcountrytrail.org)  
 Update Version - 03/29/2024

Use this map on your mobile device w/ the "PDFMaps" app from Avenza - <http://avenza.com/pdf-maps>  
 To add this map at no cost from the Avenza Store, visit: <https://northcountrytrail.org/the-trail/trail-map-and-downloads/>  
 Under "Mobile Maps"



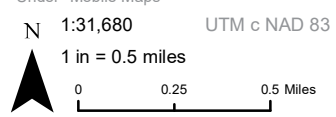
Hike it. Build it. Love it. Support it. Please support the mapping program with a gift today. Enjoy your complimentary North Country National Scenic Trail map download, and happy hiking!



- Parking
- Camping
- Point of Interest
- NCT
- On-Road 1/2 mile Points
- Nearby Trail
- 10-foot Contour Interval
- Public Lands
- County Bndry.
- Wetlands

**North Country National Scenic Trail**  
 Michigan Section Maps  
 MI-091  
 Hiawatha Shore-to-Shore Chapter Region  
 Warning: Reroutes will shift all of the mile points in a state.  
 Make sure everyone in your group has the most recent maps and information by visiting: [northcountrytrail.org](http://northcountrytrail.org)  
 Update Version - 03/29/2024

Use this map on your mobile device w/ the "PDFMaps" app from Avenza - <http://avenza.com/pdf-maps>  
 To add this map at no cost from the Avenza Store, visit: <https://northcountrytrail.org/the-trail/trail-map-and-downloads/>  
 Under "Mobile Maps"



Hike it. Build it. Love it. Support it. Please support the mapping program with a gift today. Enjoy your complimentary North Country National Scenic Trail map download, and happy hiking!