

**Welcome to North Dakota!**

To the eastern eye, used to hills and forests and people, North Dakota seems barren. But, look again, with a wider eye, to the distant horizon, the clear dome of blue sky, the prairie rolling away like a grassy ocean. Hidden in the folds of the land is one of the great waterfowl nesting areas of North America. Those rolling grasslands once supported buffalo by the millions, and you can see them in your mind's eye if you look hard enough. Montana calls itself "the big sky country"; the sky is no smaller in North Dakota. At night, it's filled with stars, and sometimes on the coldest nights you can almost hear the Northern Lights crackle as they dance in the sky. Home of friendly people and welcoming wide open spaces, the state has a special beauty all its own. The scattering of people across the rural parts of the state are a tough and hearty breed, few enough that the state is one of the last reserves of elbow room in an increasingly crowded country.

NCT Portal Gateway to the Western Terminus

- Parking
- Camping
- Point of Interest
- NCT
- On-Road
- Nearby Trail
- 10-foot Contour Interval
- Public Lands
- County Bndry.
- Wetlands
- Woodlands

Hike it. Build it. Love it. Support it. Please support the mapping program with a gift today. Enjoy your complimentary North Country National Scenic Trail map download, and happy hiking!

**North Country National Scenic Trail**


North Dakota Section Maps  
ND-001

Central Flyway Chapter Region

Warning: Reroutes will shift all of the mile points in a state. Make sure everyone in your group has the most recent maps and information by visiting [northcountrytrail.org](http://northcountrytrail.org)  
Update Version - 3/29/2024

Use this map on your mobile device w/ the "PDFMaps" app from Avenza - <http://avenza.com/pdf-maps>  
To add this map at no cost from the Avenza Store, visit: <https://northcountrytrail.org/the-trail/trail-map-and-downloads/>  
Under "Mobile Maps"

N 1:31,680 UTM 14 NAD 83





**Riverdale**  
 • Services  
 • Zip: 58565

Riverdale picnic area loop road

Riverdale City Park

**Riverdale Wildlife Management Area**

**Wolf Creek Wildlife Management Area**

**Wolf Creek Wildlife Management Area**

Wolf Creek Campground

Parking

Aggie Brown Coulee

Lake Sakakawea

Mercer Co.  
McLean Co.

**North Country National Scenic Trail**

North Dakota Section Maps  
 ND-002

Central Flyway Chapter Region


Warning: Reroutes will shift all of the mile points in a state.

Make sure everyone in your group has the most recent maps and information by visiting [northcountrytrail.org](http://northcountrytrail.org)

Update Version - 3/29/2024

Use this map on your mobile device w/ the "PDFMaps" app from Avenza - <http://avenza.com/pdf-maps>  
 To add this map at no cost from the Avenza Store, visit:  
<https://northcountrytrail.org/the-trail/trail-map-and-downloads/>  
 Under "Mobile Maps"

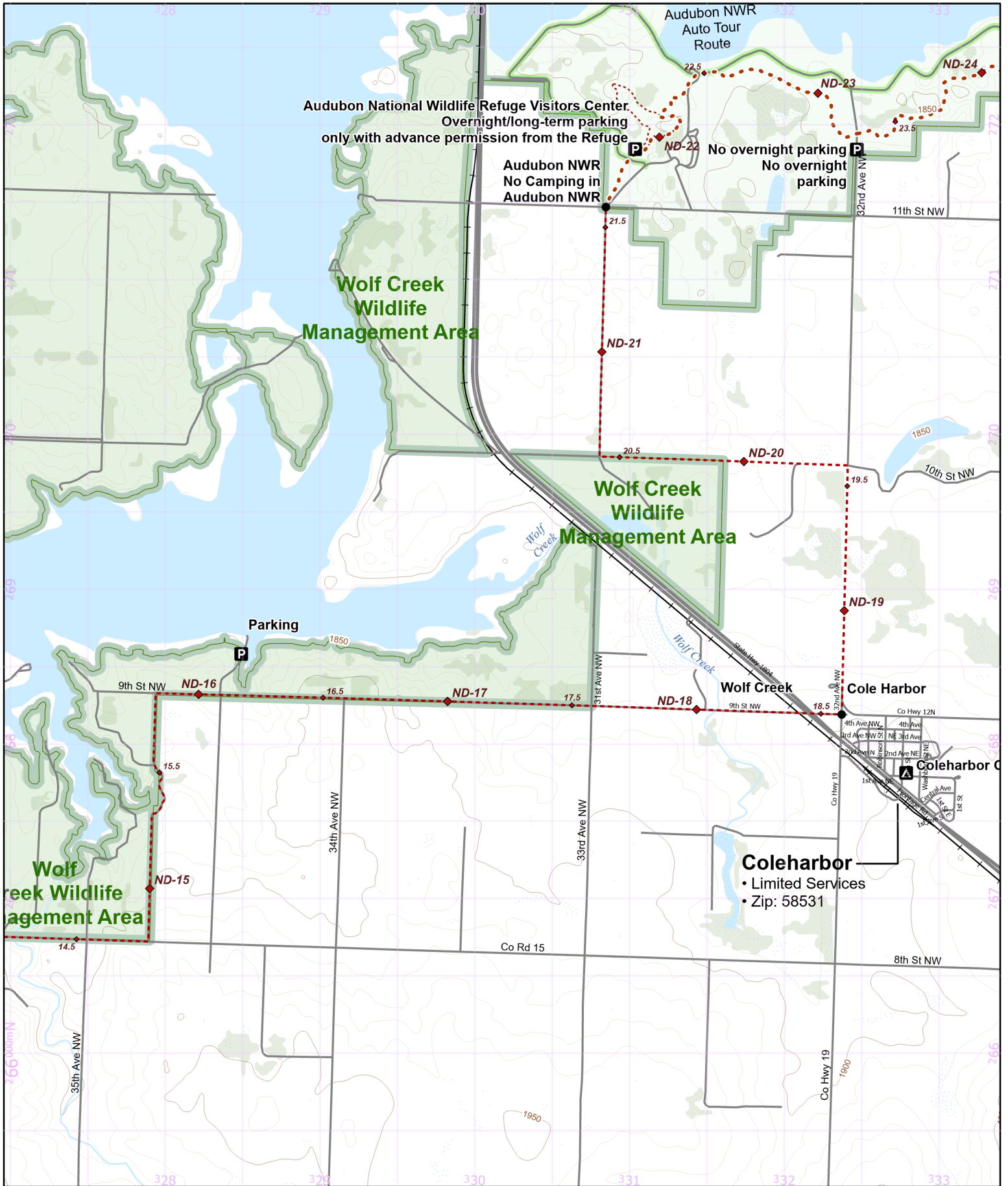
N 1:31,680 UTM 14 NAD 83



Hike it. Build it. Love it. Support it. Please support the mapping program with a gift today. Enjoy your complimentary North Country National Scenic Trail map download, and happy hiking!

- Parking
- Camping
- Point of Interest
- NCT
- On-Road
- 1/2 mile Points
- Nearby Trail
- 10-foot Contour Interval
- Public Lands
- County Bndry.
- Wetlands
- Woodlands





- Parking
- Camping
- Point of Interest
- NCT
- On-Road
- 1/2 mile Points
- Nearby Trail
- 10-foot Contour Interval
- Public Lands
- County Bndry.
- Wetlands
- Woodlands

Hike it. Build it. Love it. Support it. Please support the mapping program with a gift today. Enjoy your complimentary North Country National Scenic Trail map download, and happy hiking!

### North Country National Scenic Trail

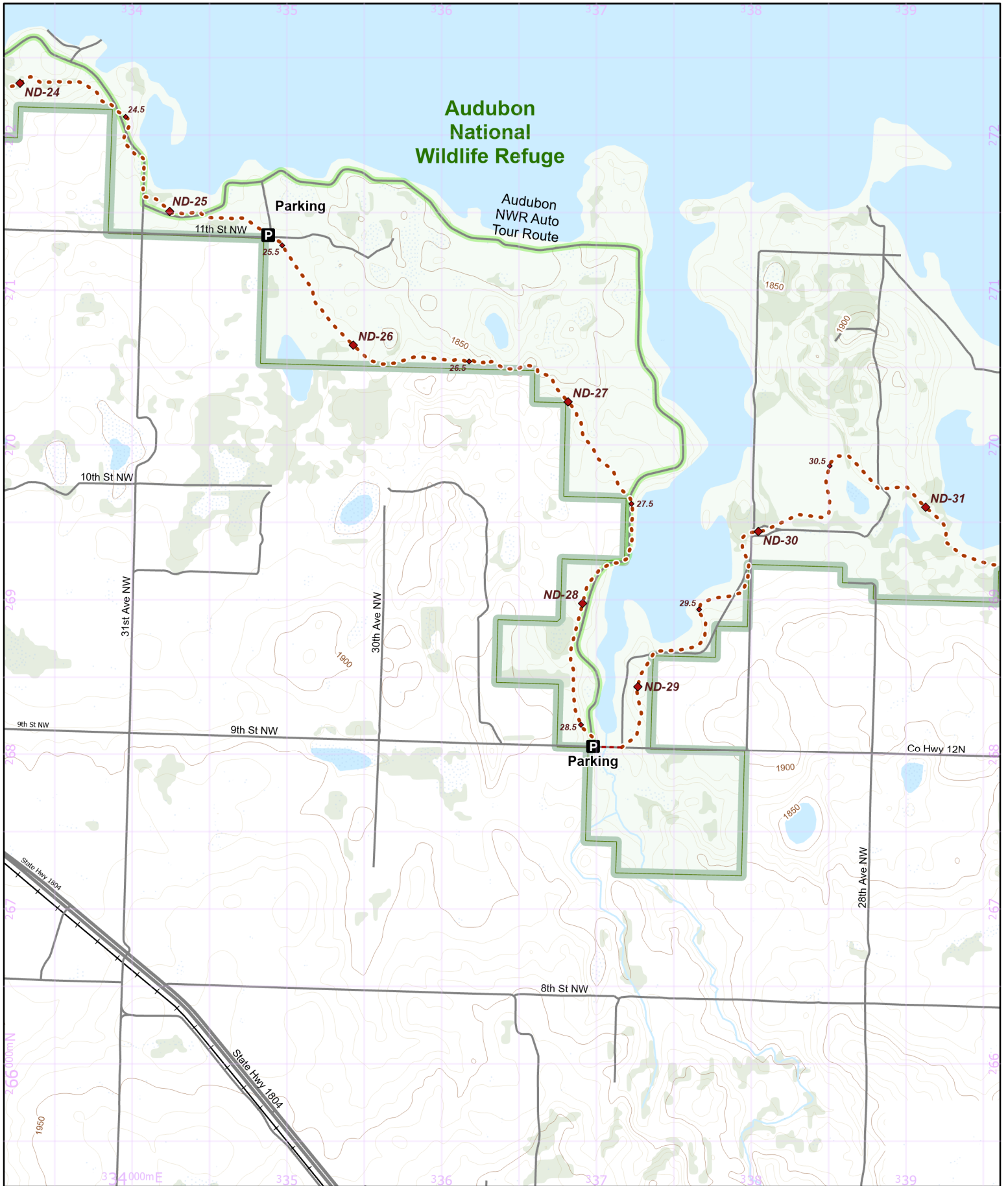
North Dakota Section Maps  
 ND-003  
 Central Flyway Chapter Region

**Warning:** Reroutes will shift all of the mile points in a state. Make sure everyone in your group has the most recent maps and information by visiting [northcountrytrail.org](http://northcountrytrail.org)  
 Update Version - 3/29/2024

Use this map on your mobile device w/ the "PDFMaps" app from Avenza - <http://avenza.com/pdf-maps>  
 To add this map at no cost from the Avenza Store, visit: <https://northcountrytrail.org/the-trail/trail-map-and-downloads/>  
 Under "Mobile Maps"

N 1:31,680 UTM 14 NAD 83





# Audubon National Wildlife Refuge

Audubon NWR Auto Tour Route

Parking

Parking

- Parking
- Camping
- Point of Interest
- NCT
- On-Road
- 1/2 mile Points
- Nearby Trail
- 10-foot Contour Interval
- Public Lands
- County Bndry.
- Wetlands
- Woodlands

## North Country National Scenic Trail


North Dakota Section Maps  
ND-004

Central Flyway Chapter Region

**Warning:** Reroutes will shift all of the mile points in a state. Make sure everyone in your group has the most recent maps and information by visiting [northcountrytrail.org](http://northcountrytrail.org)  
Update Version - 3/29/2024

Use this map on your mobile device w/ the "PDFMaps" app from Avenza - <http://avenza.com/pdf-maps>  
To add this map at **no cost** from the Avenza Store, visit: <https://northcountrytrail.org/the-trail/trail-map-and-downloads/>  
Under "Mobile Maps"

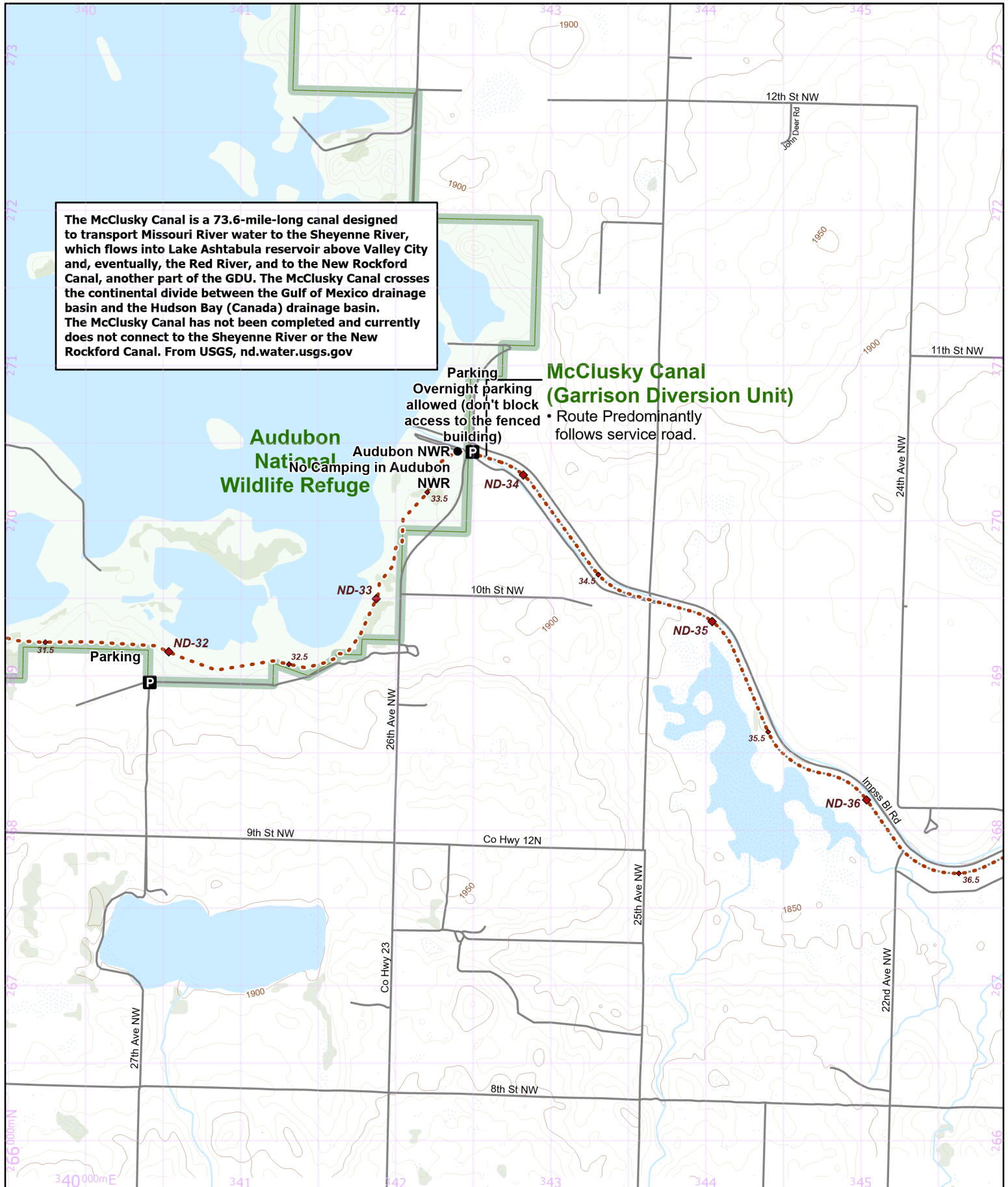
N 1:31,680 UTM 14 NAD 83



Hike it. Build it. Love it. Support it. Please support the mapping program with a gift today. Enjoy your complimentary North Country National Scenic Trail map download, and happy hiking!







The McClusky Canal is a 73.6-mile-long canal designed to transport Missouri River water to the Sheyenne River, which flows into Lake Ashtabula reservoir above Valley City and, eventually, the Red River, and to the New Rockford Canal, another part of the GDU. The McClusky Canal crosses the continental divide between the Gulf of Mexico drainage basin and the Hudson Bay (Canada) drainage basin. The McClusky Canal has not been completed and currently does not connect to the Sheyenne River or the New Rockford Canal. From USGS, [nd.water.usgs.gov](http://nd.water.usgs.gov)

### McClusky Canal (Garrison Diversion Unit)

• Route Predominantly follows service road.

**Audubon National Wildlife Refuge**  
No Camping in Audubon NWR

Parking  
Overnight parking allowed (don't block access to the fenced building)

Parking

- Parking
- Camping
- Point of Interest
- NCT
- On-Road
- 1/2 mile Points
- Nearby Trail
- 10-foot Contour Interval
- Public Lands
- County Bndry.
- Wetlands
- Woodlands

### North Country National Scenic Trail

North Dakota Section Maps  
ND-005

Central Flyway Chapter Region

Warning: Reroutes will shift all of the mile points in a state. Make sure everyone in your group has the most recent maps and information by visiting [northcontrytrail.org](http://northcontrytrail.org)  
Update Version - 3/29/2024

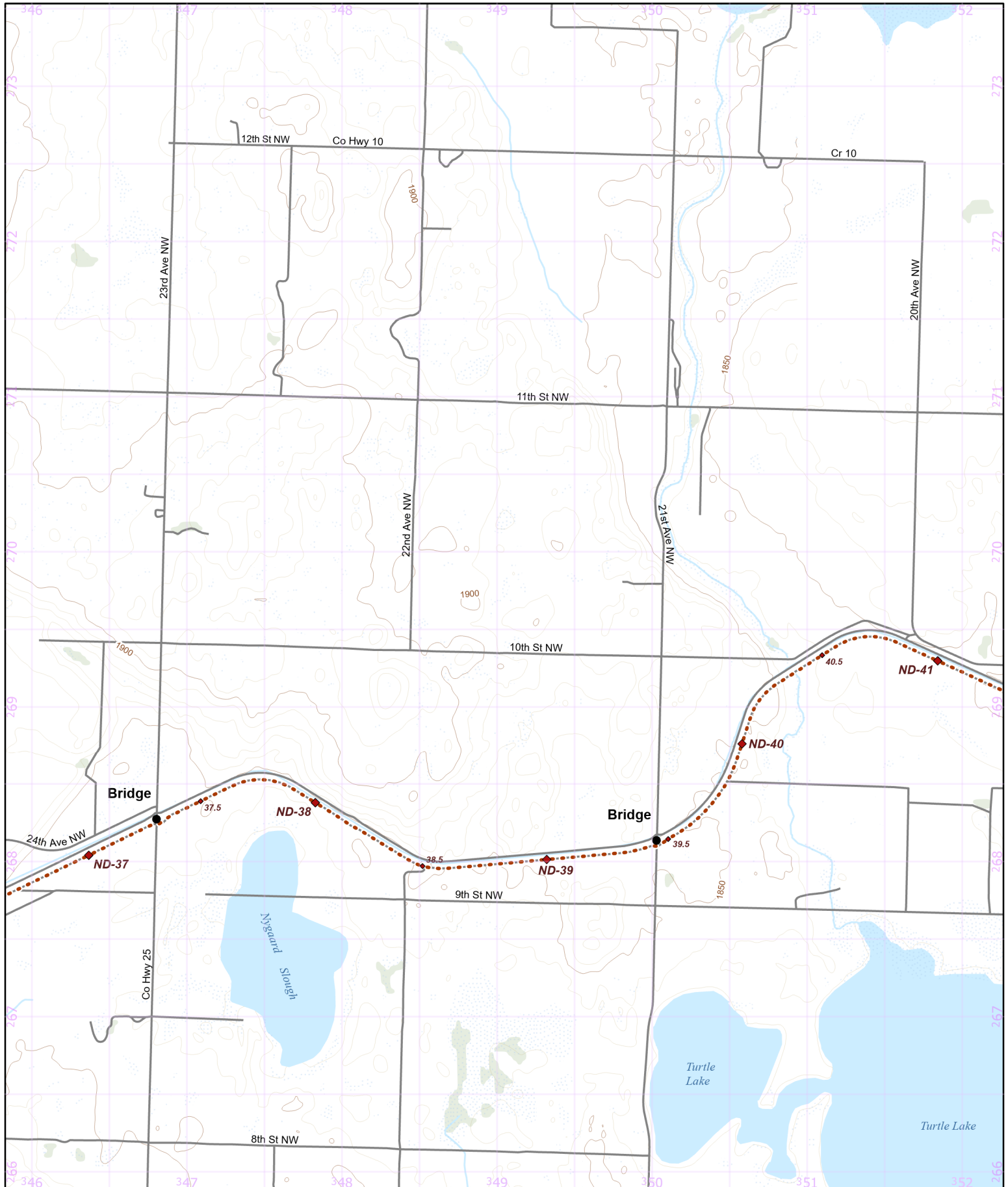
Use this map on your mobile device w/ the "PDFMaps" app from Avenza - <http://avenza.com/pdf-maps>  
To add this map at no cost from the Avenza Store, visit: <https://northcountrytrail.org/the-trail/trail-map-and-downloads/>  
Under "Mobile Maps"

N 1:31,680 UTM 14 NAD 83



Hike it. Build it. Love it. Support it. Please support the mapping program with a gift today. Enjoy your complimentary North Country National Scenic Trail map download, and happy hiking!





- Parking
- Camping
- Point of Interest
- NCT
- On-Road
- 1/2 mile Points
- Nearby Trail
- 10-foot Contour Interval
- Public Lands
- County Bndry.
- Wetlands
- Woodlands

Hike it. Build it. Love it. Support it. Please support the mapping program with a gift today. Enjoy your complimentary North Country National Scenic Trail map download, and happy hiking!


### North Country National Scenic Trail

North Dakota Section Maps  
 ND-006  
 Central Flyway Chapter Region

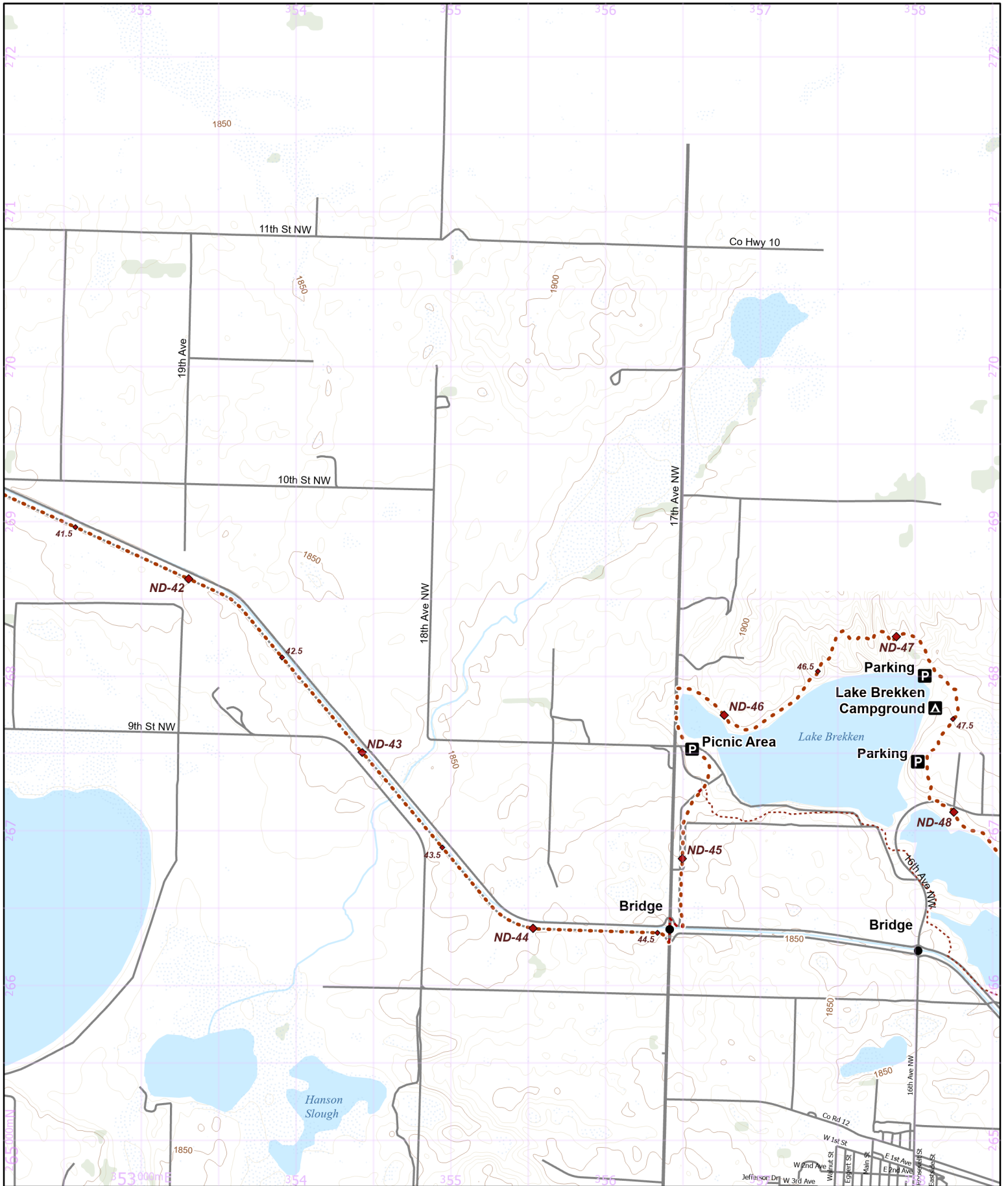
**Warning:** Reroutes will shift all of the mile points in a state. Make sure everyone in your group has the most recent maps and information by visiting [northcountrytrail.org](http://northcountrytrail.org)  
 Update Version - 3/29/2024

Use this map on your mobile device w/ the "PDFMaps" app from Avenza - <http://avenza.com/pdf-maps>  
 To add this map at no cost from the Avenza Store, visit: <https://northcountrytrail.org/the-trail/trail-map-and-downloads/>  
 Under "Mobile Maps"

N 1:31,680 UTM 14 NAD 83







- Parking
- Camping
- Point of Interest
- NCT
- On-Road
- 1/2 mile Points
- Nearby Trail
- 10-foot Contour Interval
- Public Lands
- County Bndry.
- Wetlands
- Woodlands

### North Country National Scenic Trail

North Dakota Section Maps  
**ND-007**  
 Central Flyway Chapter Region

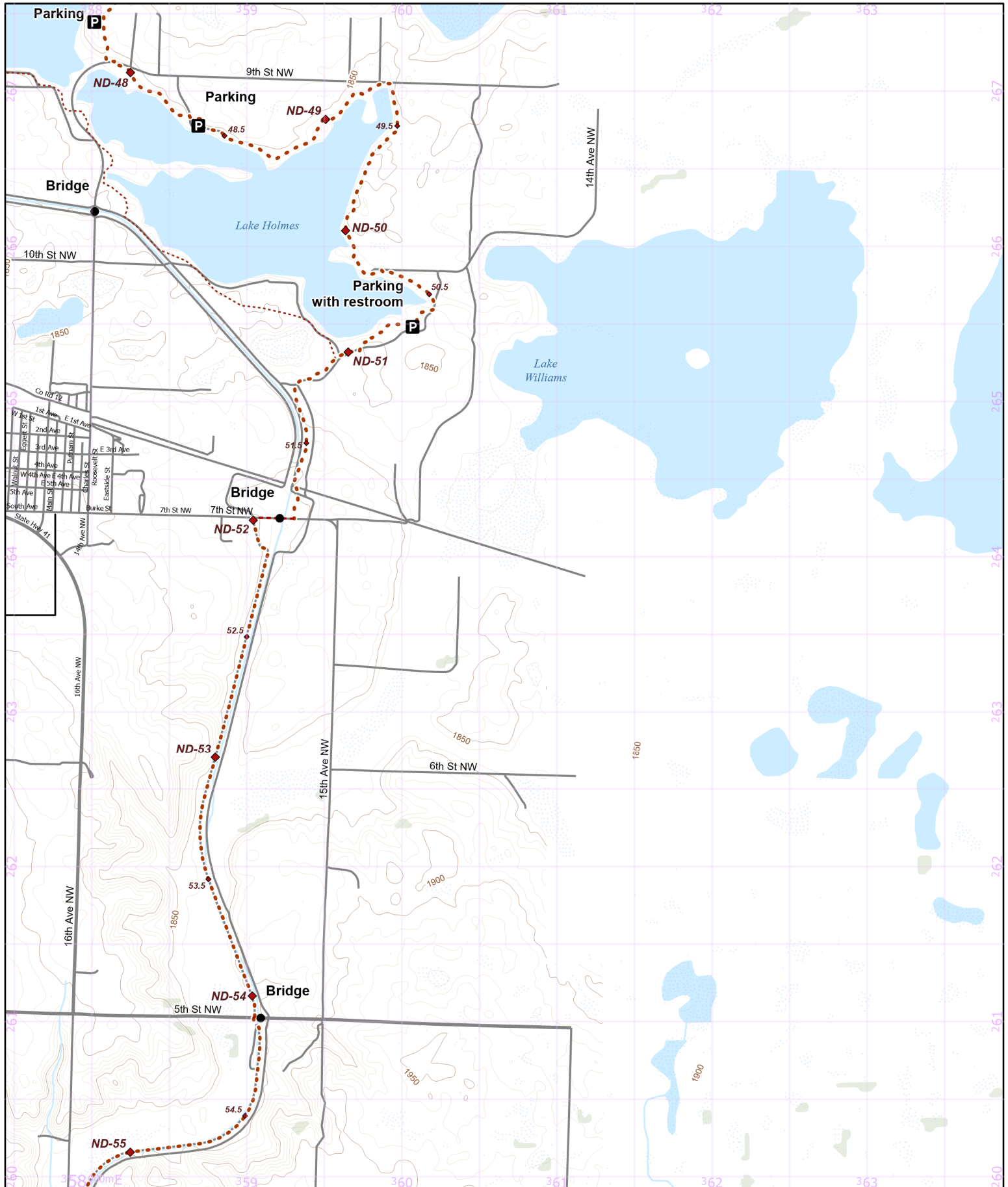
**Warning:** Reroutes will shift all of the mile points in a state.  
 Make sure everyone in your group has the most recent maps and information by visiting [northcontrytrail.org](http://northcontrytrail.org)  
 Update Version - 3/29/2024

Use this map on your mobile device w/ the "PDFMaps" app from Avenza - <http://avenza.com/pdf-maps>  
 To add this map at **no cost** from the Avenza Store, visit:  
<https://northcountrytrail.org/the-trail/trail-map-and-downloads/>  
 Under "Mobile Maps"



Hike it. Build it. Love it. Support it. Please support the mapping program with a gift today. Enjoy your complimentary North Country National Scenic Trail map download, and happy hiking!





- Parking
- Camping
- Point of Interest
- NCT
- On-Road
- 1/2 mile Points
- Nearby Trail
- 10-foot Contour Interval
- Public Lands
- County Bndry.
- Wetlands
- Woodlands

Hike it. Build it. Love it. Support it. Please support the mapping program with a gift today. Enjoy your complimentary North Country National Scenic Trail map download, and happy hiking!

### North Country National Scenic Trail

North Dakota Section Maps  
**ND-008**

Central Flyway Chapter Region

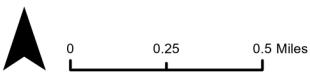
**Warning:** Reroutes will shift all of the mile points in a state.

Make sure everyone in your group has the most recent maps and information by visiting [northcountrytrail.org](http://northcountrytrail.org)

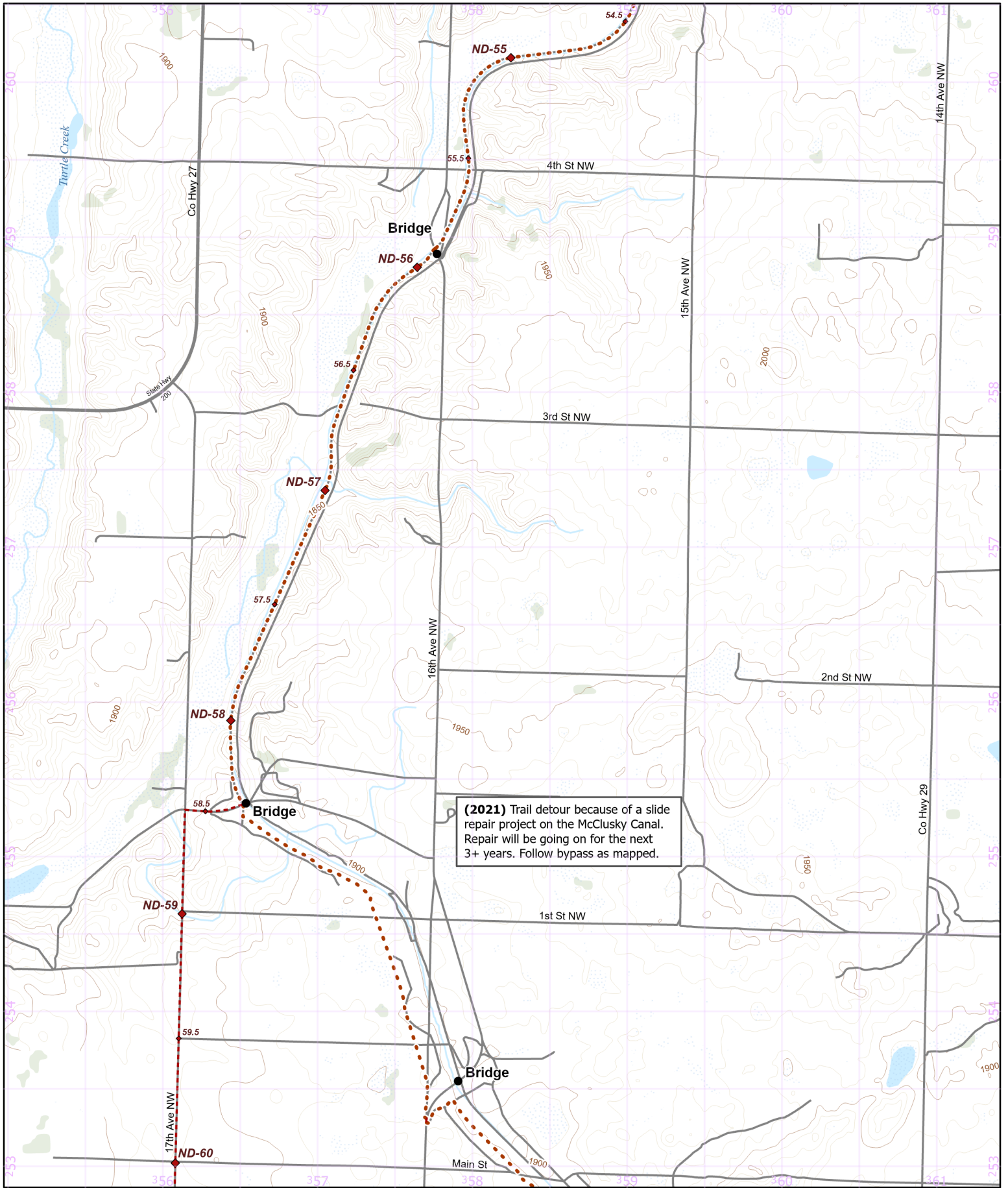
Update Version - 3/29/2024

Use this map on your mobile device w/ the "PDFMaps" app from Avenza - <http://avenza.com/pdf-maps>  
 To add this map at **no cost** from the Avenza Store, visit:  
<https://northcountrytrail.org/the-trail/trail-map-and-downloads/>  
 Under "Mobile Maps"

N 1:31,680 UTM 14 NAD 83







(2021) Trail detour because of a slide repair project on the McClusky Canal. Repair will be going on for the next 3+ years. Follow bypass as mapped.

- Parking
- Camping
- Point of Interest
- NCT
- On-Road
- 1/2 mile Points
- Nearby Trail
- 10-foot Contour Interval
- Public Lands
- County Bndry.
- Wetlands
- Woodlands

Hike it. Build it. Love it. Support it. Please support the mapping program with a gift today. Enjoy your complimentary North Country National Scenic Trail map download, and happy hiking!

### North Country National Scenic Trail

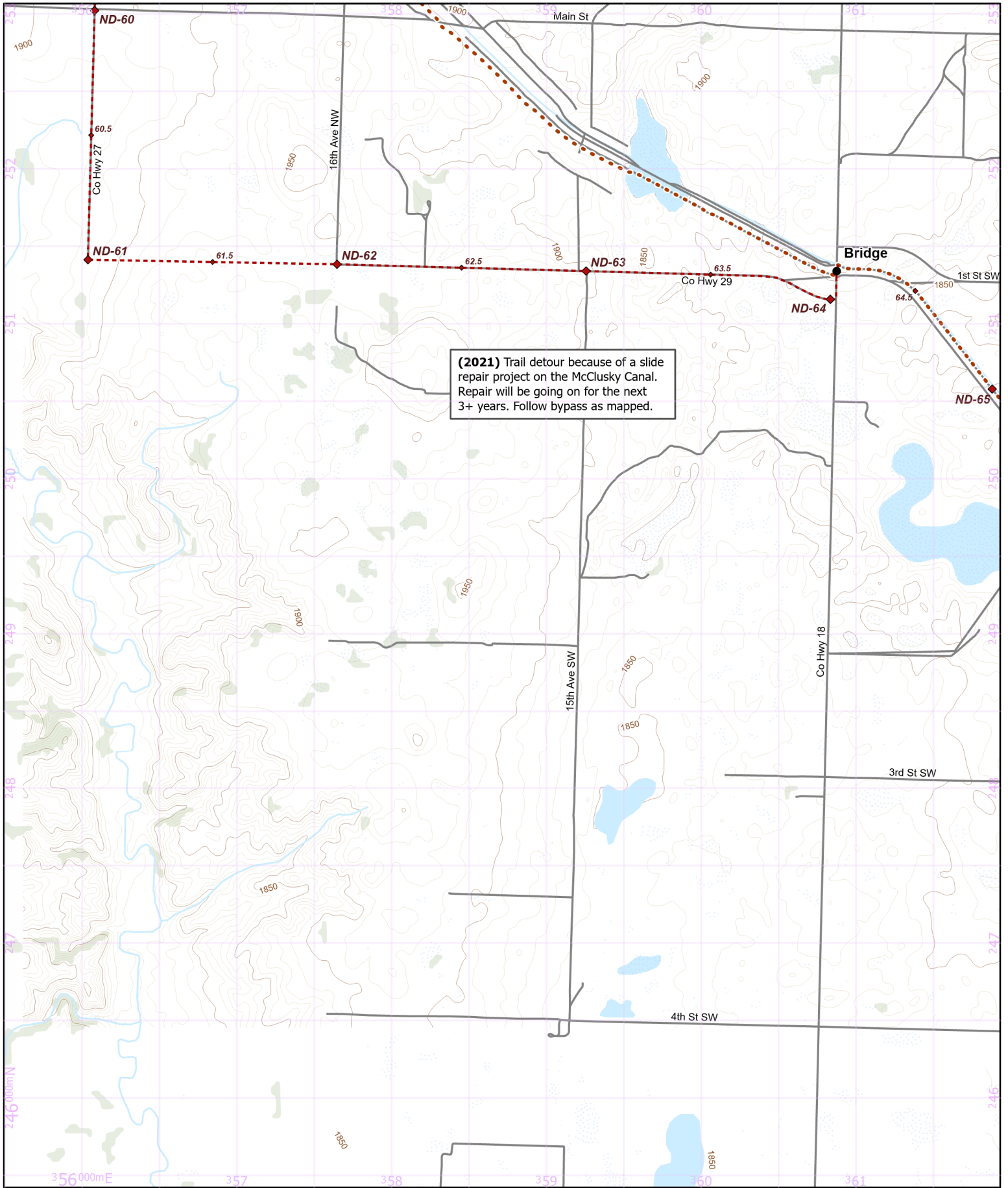
North Dakota Section Maps  
ND-009

Central Flyway Chapter Region

Warning: Reroutes will shift all of the mile points in a state. Make sure everyone in your group has the most recent maps and information by visiting [northcountrytrail.org](http://northcountrytrail.org)  
Update Version - 3/29/2024

Use this map on your mobile device w/ the "PDFMaps" app from Avenza - <http://avenza.com/pdf-maps>  
To add this map at no cost from the Avenza Store, visit: <https://northcountrytrail.org/the-trail/trail-map-and-downloads/>  
Under "Mobile Maps"





**(2021)** Trail detour because of a slide repair project on the McClusky Canal. Repair will be going on for the next 3+ years. Follow bypass as mapped.

- Parking
- Camping
- Point of Interest
- NCT
- On-Road
- Nearby Trail
- 10-foot Contour Interval
- Public Lands
- County Bndry.
- Wetlands
- Woodlands

Hike it. Build it. Love it. Support it. Please support the mapping program with a gift today. Enjoy your complimentary North Country National Scenic Trail map download, and happy hiking!

### North Country National Scenic Trail


North Dakota Section Maps  
ND-010

Central Flyway Chapter Region

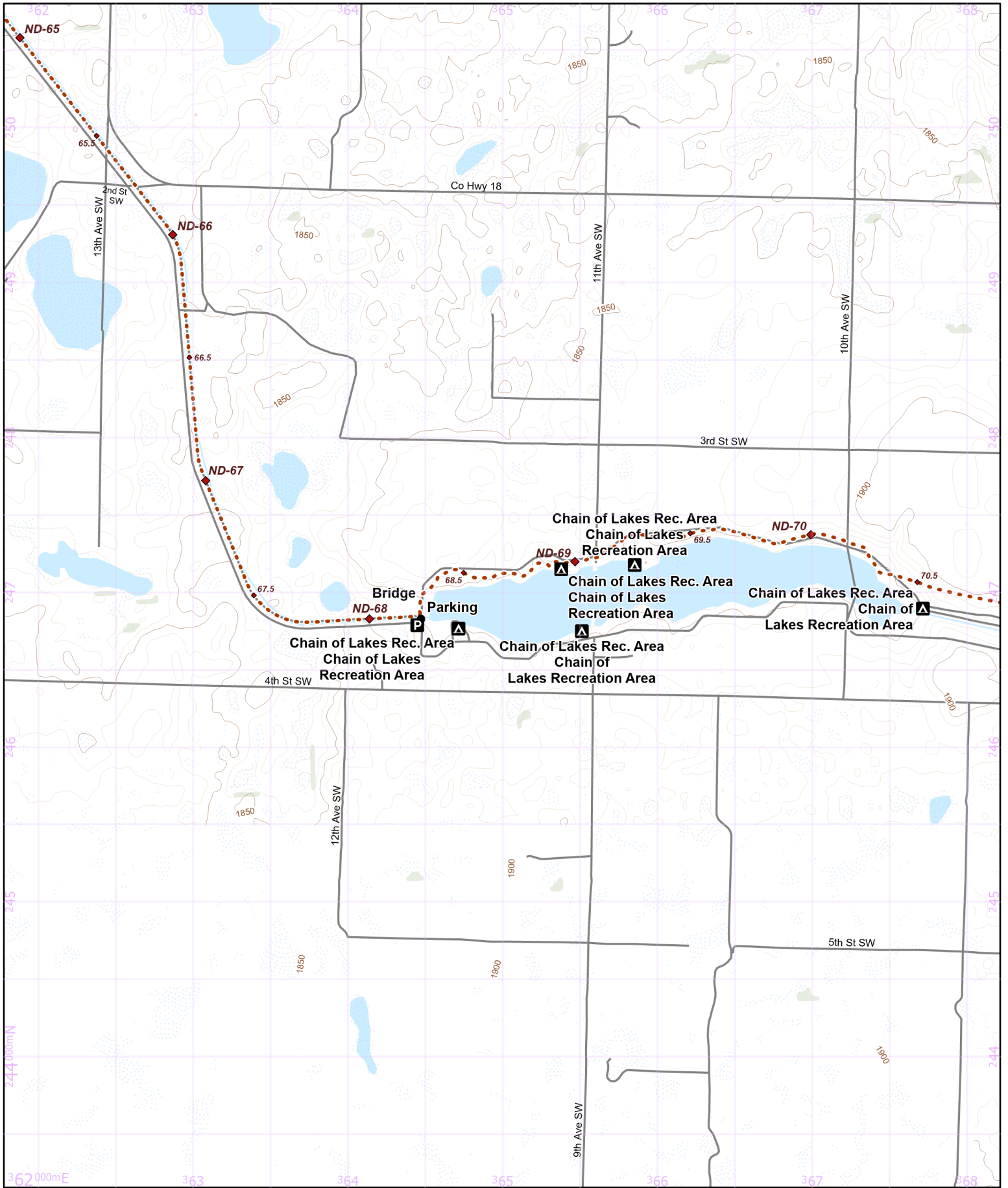
**Warning:** Reroutes will shift all of the mile points in a state. Make sure everyone in your group has the most recent maps and information by visiting [northcountrytrail.org](http://northcountrytrail.org)  
Update Version - 3/29/2024

Use this map on your mobile device w/ the "PDFMaps" app from Avenza - <http://avenza.com/pdf-maps>  
To add this map at **no cost** from the Avenza Store, visit:  
<https://northcountrytrail.org/the-trail/trail-map-and-downloads/>  
Under "Mobile Maps"

N 1:31,680 UTM 14 NAD 83







- Parking
- Camping
- Point of Interest
- NCT
- On-Road
- 1/2 mile Points
- Nearby Trail
- 10-foot Contour Interval
- Public Lands
- County Bndry.
- Wetlands
- Woodlands

Hike it. Build it. Love it. Support it. Please support the mapping program with a gift today. Enjoy your complimentary North Country National Scenic Trail map download, and happy hiking!

### North Country National Scenic Trail


North Dakota Section Maps  
ND-011

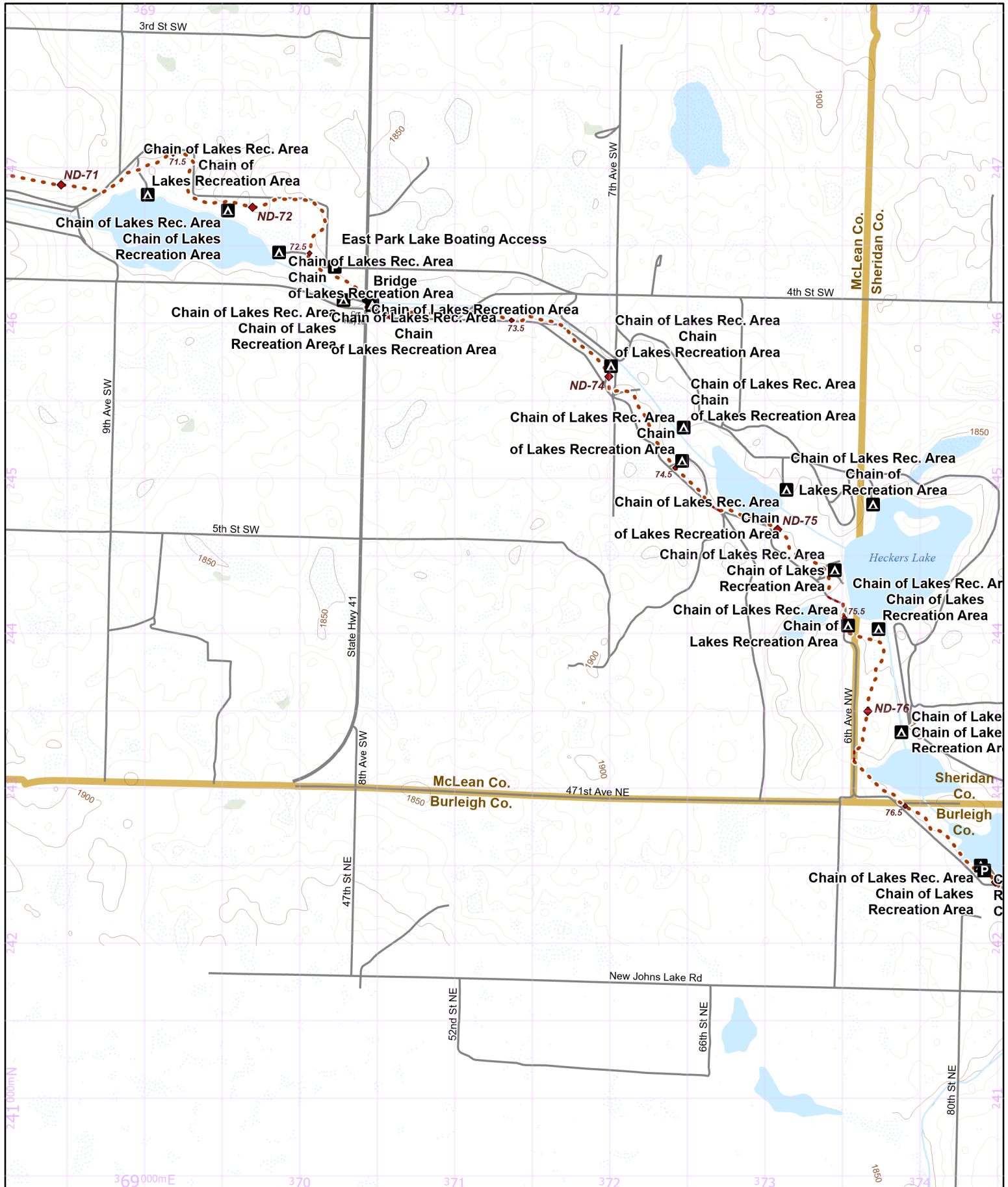
Central Flyway Chapter Region

Warning: Reroutes will shift all of the mile points in a state. Make sure everyone in your group has the most recent maps and information by visiting [northcountrytrail.org](http://northcountrytrail.org)  
Update Version - 3/29/2024

Use this map on your mobile device w/ the "PDFMaps" app from Avenza - <http://avenza.com/pdf-maps>  
To add this map at no cost from the Avenza Store, visit: <https://northcountrytrail.org/the-trail/trail-map-and-downloads/>  
Under "Mobile Maps"

N 1:31,680 UTM 14 NAD 83





- Parking
- Camping
- Point of Interest
- NCT
- On-Road
- 1/2 mile Points
- Nearby Trail
- 10-foot Contour Interval
- Public Lands
- County Bndry.
- Wetlands
- Woodlands


Hike it. Build it. Love it. Support it. Please support the mapping program with a gift today. Enjoy your complimentary North Country National Scenic Trail map download, and happy hiking!

### North Country National Scenic Trail

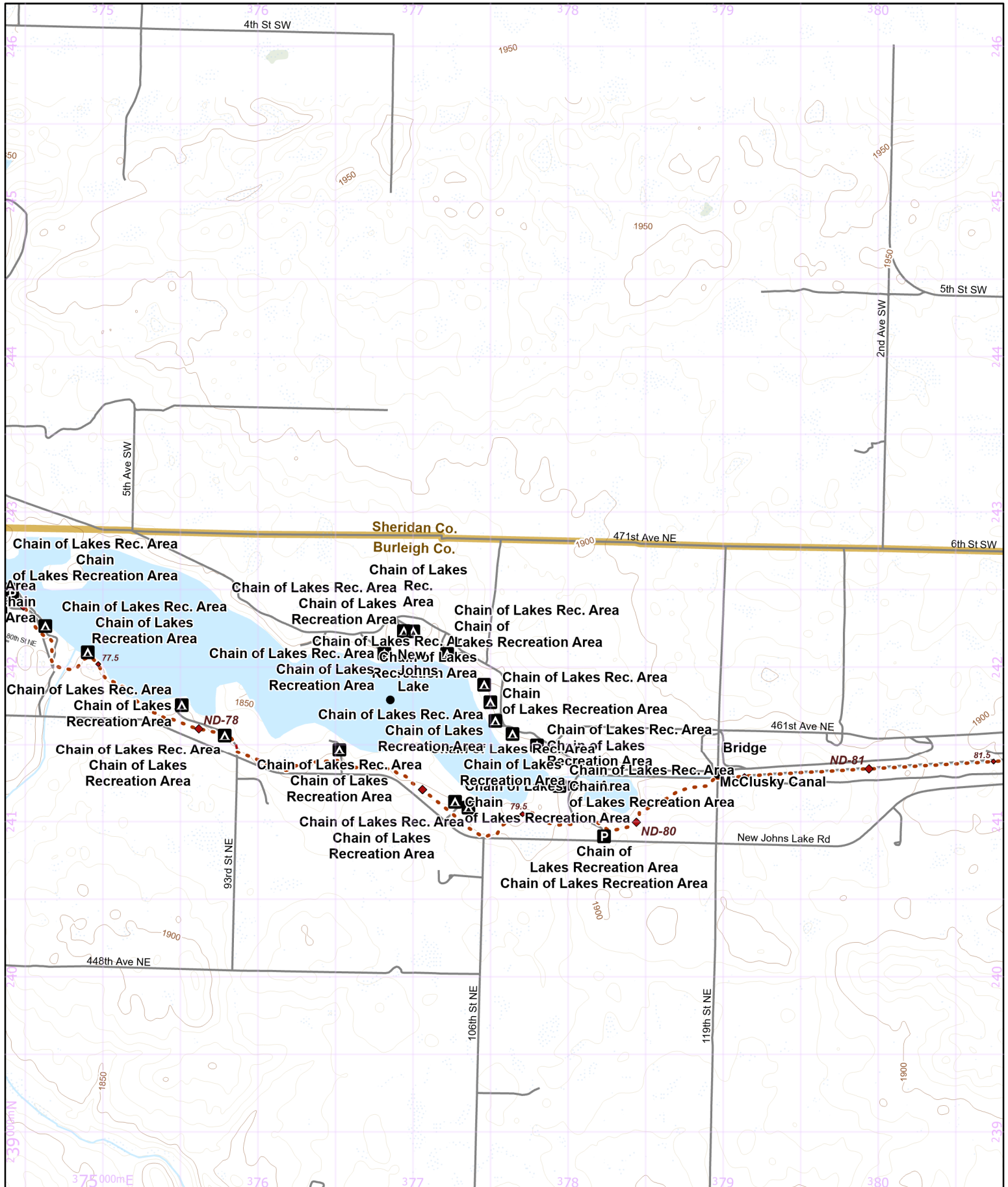
North Dakota Section Maps  
 ND-012  
 Central Flyway Chapter Region

**Warning:** Reroutes will shift all of the mile points in a state. Make sure everyone in your group has the most recent maps and information by visiting [northcountrytrail.org](http://northcountrytrail.org)  
 Update Version - 3/29/2024

Use this map on your mobile device w/ the "PDFMaps" app from Avenza - <http://avenza.com/pdf-maps>  
 To add this map at no cost from the Avenza Store, visit: <https://northcountrytrail.org/the-trail/trail-map-and-downloads/>  
 Under "Mobile Maps"







- Parking
- Camping
- Point of Interest
- NCT
- On-Road
- 1/2 mile Points
- Nearby Trail
- 10-foot Contour Interval
- Public Lands
- County Bndry.
- Wetlands
- Woodlands

Hike it. Build it. Love it. Support it. Please support the mapping program with a gift today. Enjoy your complimentary North Country National Scenic Trail map download, and happy hiking!

### North Country National Scenic Trail


North Dakota Section Maps  
ND-013

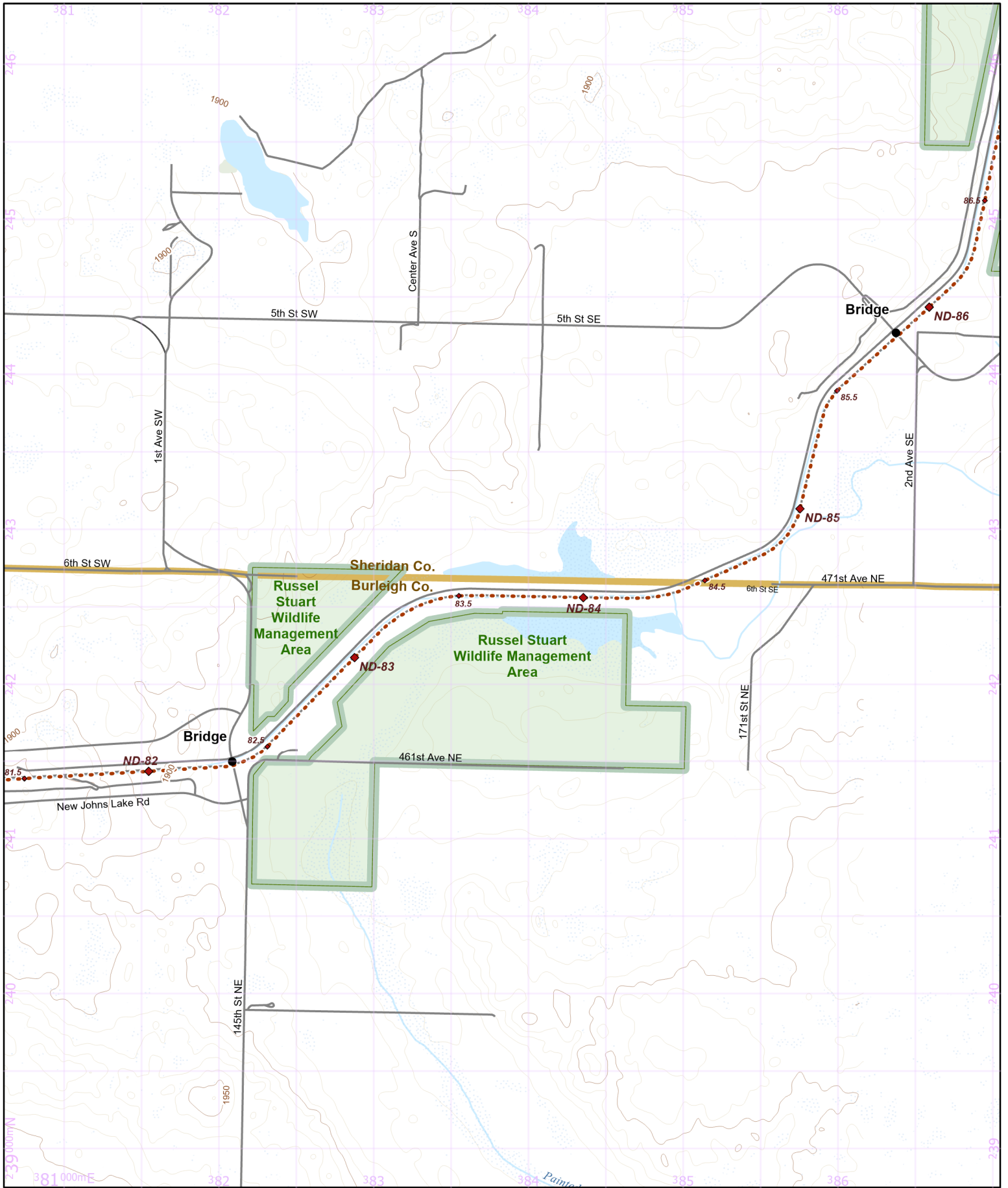
Central Flyway Chapter Region

Warning: Reroutes will shift all of the mile points in a state. Make sure everyone in your group has the most recent maps and information by visiting [northcountrytrail.org](http://northcountrytrail.org)  
Update Version - 3/29/2024

Use this map on your mobile device w/ the "PDFMaps" app from Avenza - <http://avenza.com/pdf-maps>  
To add this map at no cost from the Avenza Store, visit: <https://northcountrytrail.org/the-trail/trail-map-and-downloads/>  
Under "Mobile Maps"

N 1:31,680 UTM 14 NAD 83





- Parking
- Camping
- Point of Interest
- NCT
- On-Road
- 1/2 mile Points
- Nearby Trail
- 10-foot Contour Interval
- Public Lands
- County Bndry.
- Wetlands
- Woodlands

Hike it. Build it. Love it. Support it. Please support the mapping program with a gift today. Enjoy your complimentary North Country National Scenic Trail map download, and happy hiking!

## North Country National Scenic Trail


North Dakota Section Maps  
ND-014

Central Flyway Chapter Region

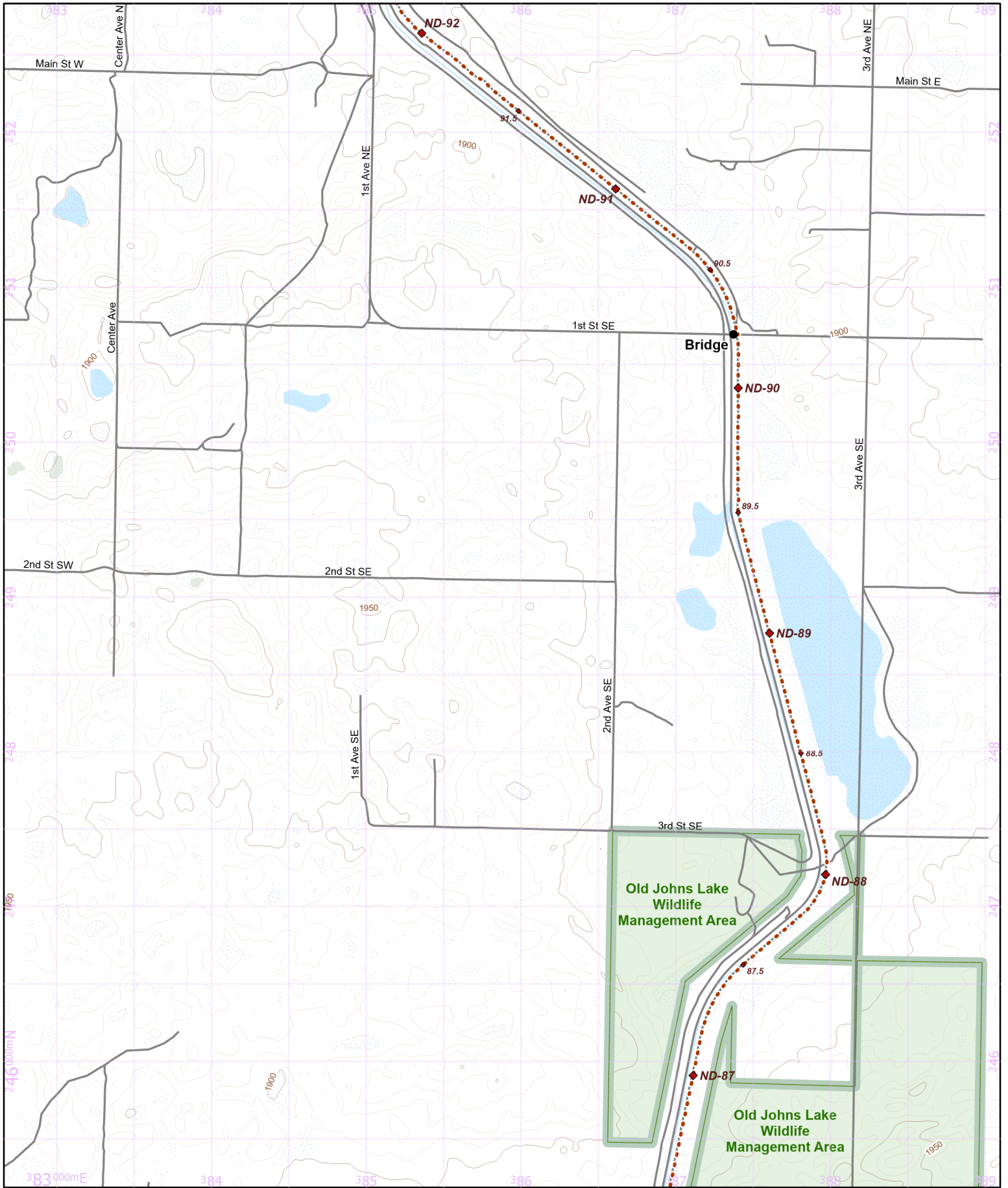
Warning: Reroutes will shift all of the mile points in a state. Make sure everyone in your group has the most recent maps and information by visiting [northcountrytrail.org](http://northcountrytrail.org)  
Update Version - 3/29/2024

Use this map on your mobile device w/ the "PDFMaps" app from Avenza - <http://avenza.com/pdf-maps>  
To add this map at no cost from the Avenza Store, visit: <https://northcountrytrail.org/the-trail/trail-map-and-downloads/>  
Under "Mobile Maps"

N 1:31,680 UTM 14 NAD 83







- Parking
- Camping
- Point of Interest
- NCT
- On-Road
- 1/2 mile Points
- Nearby Trail
- 10-foot Contour Interval
- Public Lands
- County Bndry.
- Wetlands
- Woodlands

Hike it. Build it. Love it. Support it. Please support the mapping program with a gift today. Enjoy your complimentary North Country National Scenic Trail map download, and happy hiking!

## North Country National Scenic Trail


North Dakota Section Maps  
ND-015

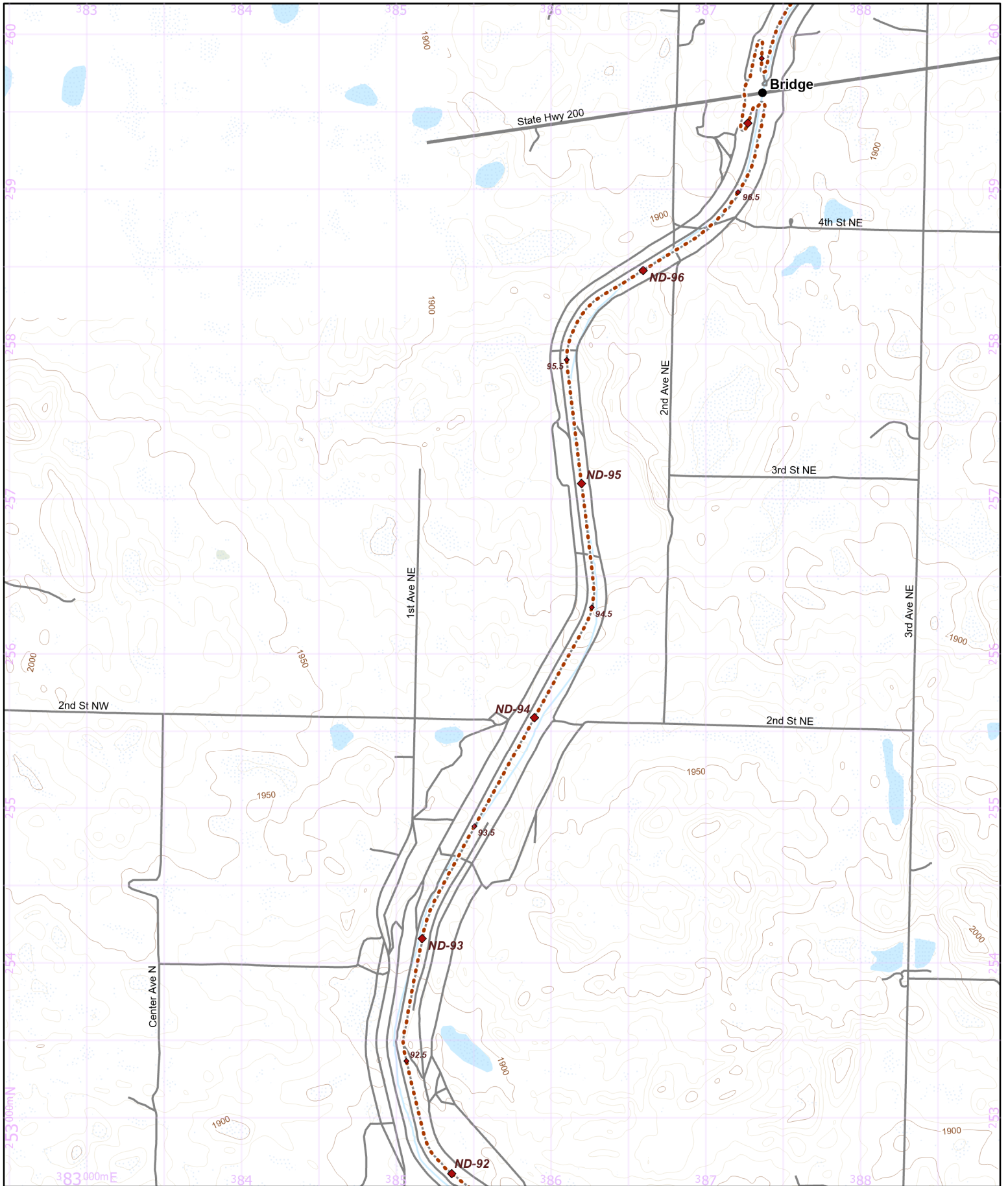
Central Flyway Chapter Region

**Warning:** Reroutes will shift all of the mile points in a state. Make sure everyone in your group has the most recent maps and information by visiting [northcontrytrail.org](http://northcontrytrail.org)  
Update Version - 3/29/2024

Use this map on your mobile device w/ the "PDFMaps" app from Avenza - <http://avenza.com/pdf-maps>  
To add this map at **no cost** from the Avenza Store, visit: <https://northcountrytrail.org/the-trail/trail-map-and-downloads/>  
Under "Mobile Maps"

N 1:31,680 UTM 14 NAD 83





- Parking
- Camping
- Point of Interest
- NCT
- On-Road
- 1/2 mile Points
- Nearby Trail
- 10-foot Contour Interval
- Public Lands
- County Bndry.
- Wetlands
- Woodlands

Hike it. Build it. Love it. Support it. Please support the mapping program with a gift today. Enjoy your complimentary North Country National Scenic Trail map download, and happy hiking!


### North Country National Scenic Trail

North Dakota Section Maps  
 ND-016  
 Central Flyway Chapter Region

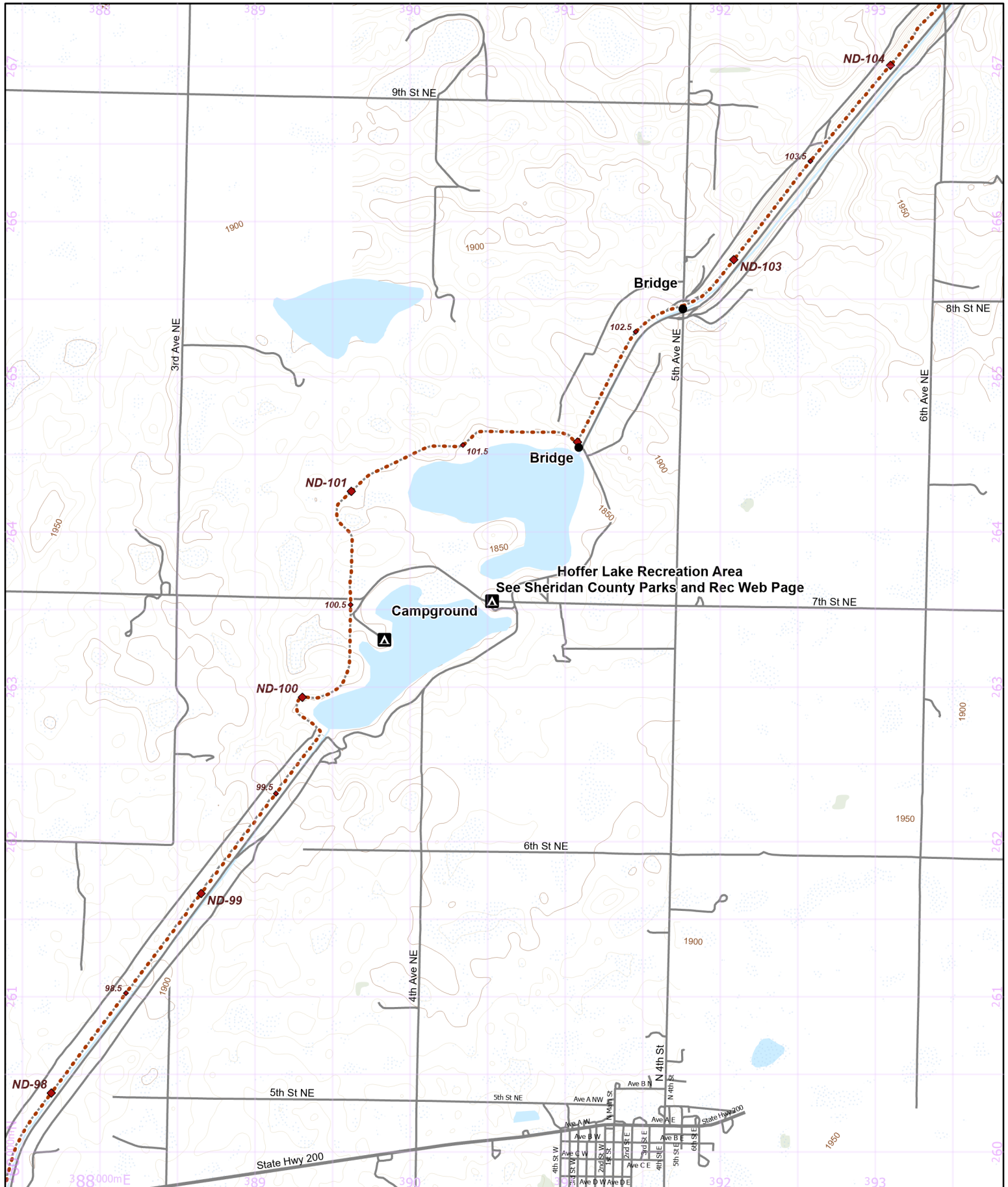
**Warning:** Reroutes will shift all of the mile points in a state. Make sure everyone in your group has the most recent maps and information by visiting [northcontrytrail.org](http://northcontrytrail.org)  
 Update Version - 3/29/2024

Use this map on your mobile device w/ the "PDFMaps" app from Avenza - <http://avenza.com/pdf-maps>  
 To add this map at **no cost** from the Avenza Store, visit:  
<https://northcountrytrail.org/the-trail/trail-map-and-downloads/>  
 Under "Mobile Maps"

N 1:31,680 UTM 14 NAD 83







- Parking
- Camping
- Point of Interest
- NCT
- On-Road
- Nearby Trail
- 10-foot Contour Interval
- Public Lands
- County Bndry.
- Wetlands
- Woodlands

Hike it. Build it. Love it. Support it. Please support the mapping program with a gift today. Enjoy your complimentary North Country National Scenic Trail map download, and happy hiking!

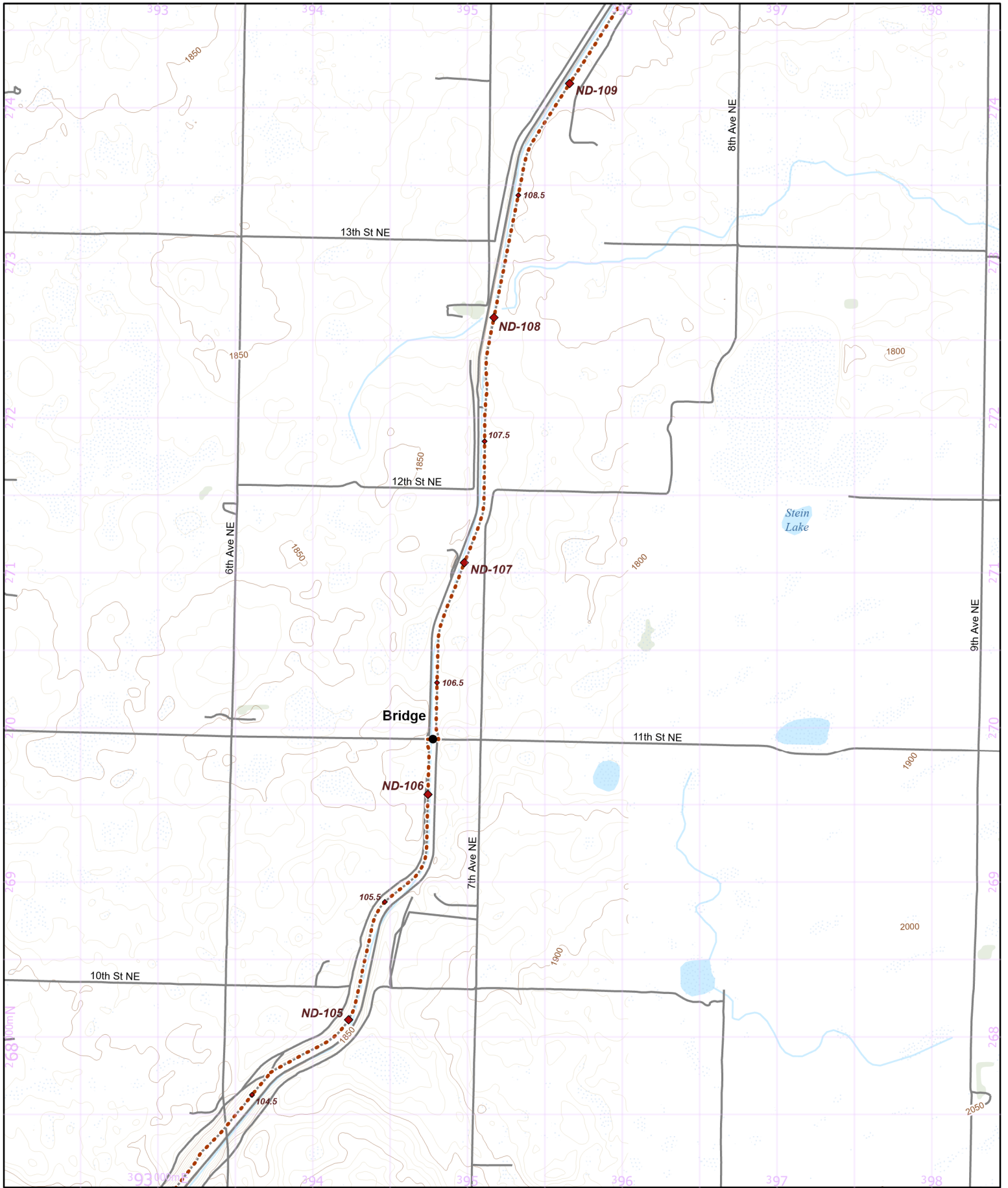
### North Country National Scenic Trail

North Dakota Section Maps  
 ND-017  
 Central Flyway Chapter Region

**Warning:** Reroutes will shift all of the mile points in a state. Make sure everyone in your group has the most recent maps and information by visiting [northcontrytrail.org](http://northcontrytrail.org)  
 Update Version - 3/29/2024

Use this map on your mobile device w/ the "PDFMaps" app from Avenza - <http://avenza.com/pdf-maps>  
 To add this map at **no cost** from the Avenza Store, visit:  
<https://northcountrytrail.org/the-trail/trail-map-and-downloads/>  
 Under "Mobile Maps"





- Parking
- Camping
- Point of Interest
- NCT
- On-Road
- 1/2 mile Points
- Nearby Trail
- 10-foot Contour Interval
- Public Lands
- County Bndry.
- Wetlands
- Woodlands

Hike it. Build it. Love it. Support it. Please support the mapping program with a gift today. Enjoy your complimentary North Country National Scenic Trail map download, and happy hiking!

## North Country National Scenic Trail

North Dakota Section Maps  
ND-018

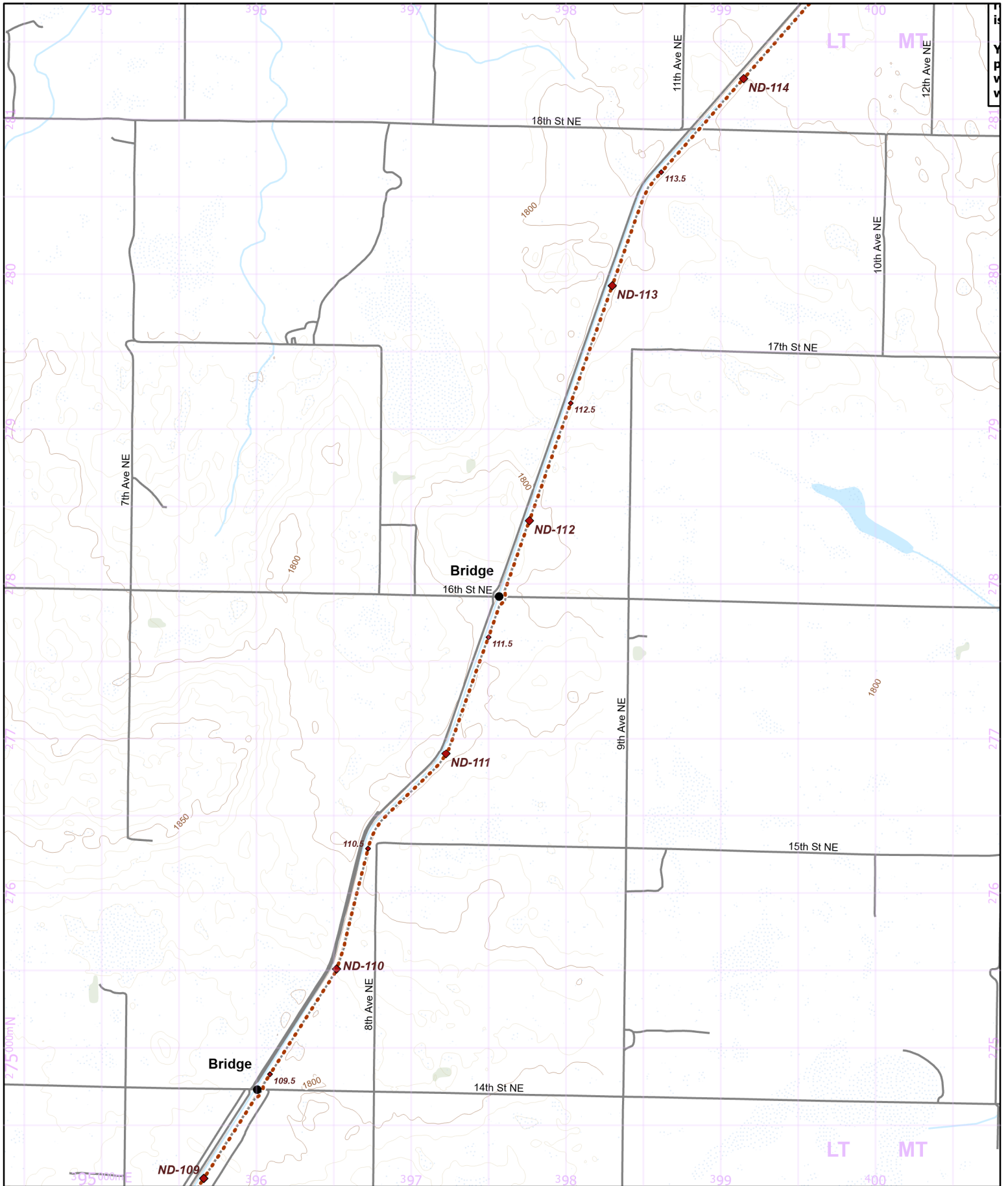
Central Flyway Chapter Region

**Warning:** Reroutes will shift all of the mile points in a state. Make sure everyone in your group has the most recent maps and information by visiting [northcontrytrail.org](http://northcontrytrail.org)  
Update Version - 3/29/2024

Use this map on your mobile device w/ the "PDFMaps" app from Avenza - <http://avenza.com/pdf-maps>  
To add this map at **no cost** from the Avenza Store, visit: <https://northcountrytrail.org/the-trail/trail-map-and-downloads/>  
Under "Mobile Maps"







- Parking
- Camping
- Point of Interest
- NCT
- On-Road
- 1/2 mile Points
- Nearby Trail
- 10-foot Contour Interval
- Public Lands
- County Bndry.
- Wetlands
- Woodlands

Hike it. Build it. Love it. Support it. Please support the mapping program with a gift today. Enjoy your complimentary North Country National Scenic Trail map download, and happy hiking!

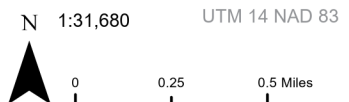
## North Country National Scenic Trail

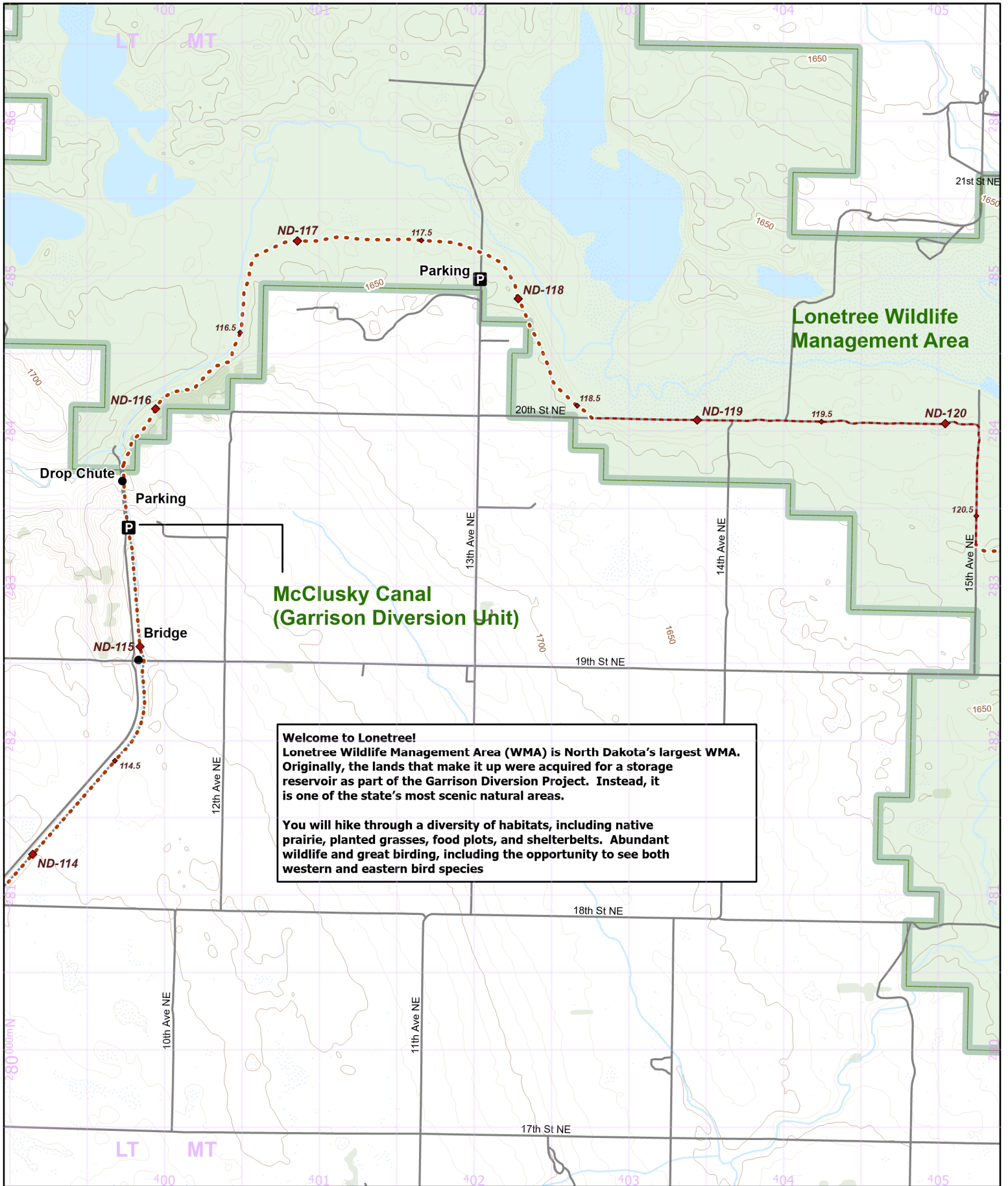
North Dakota Section Maps  
ND-019

Central Flyway Chapter Region

**Warning:** Reroutes will shift all of the mile points in a state.  
Make sure everyone in your group has the most recent maps and information by visiting [northcountrytrail.org](http://northcountrytrail.org)  
Update Version - 3/29/2024

Use this map on your mobile device w/ the "PDFMaps" app from Avenza - <http://avenza.com/pdf-maps>  
To add this map at **no cost** from the Avenza Store, visit:  
<https://northcountrytrail.org/the-trail/trail-map-and-downloads/>  
Under "Mobile Maps"





- Parking
- Camping
- Point of Interest
- NCT
- On-Road
- 1/2 mile Points
- Nearby Trail
- 10-foot Contour Interval
- Public Lands
- County Bndry.
- Wetlands
- Woodlands

Hike it. Build it. Love it. Support it. Please support the mapping program with a gift today. Enjoy your complimentary North Country National Scenic Trail map download, and happy hiking!

### North Country National Scenic Trail


North Dakota Section Maps  
 ND-020

Central Flyway Chapter Region

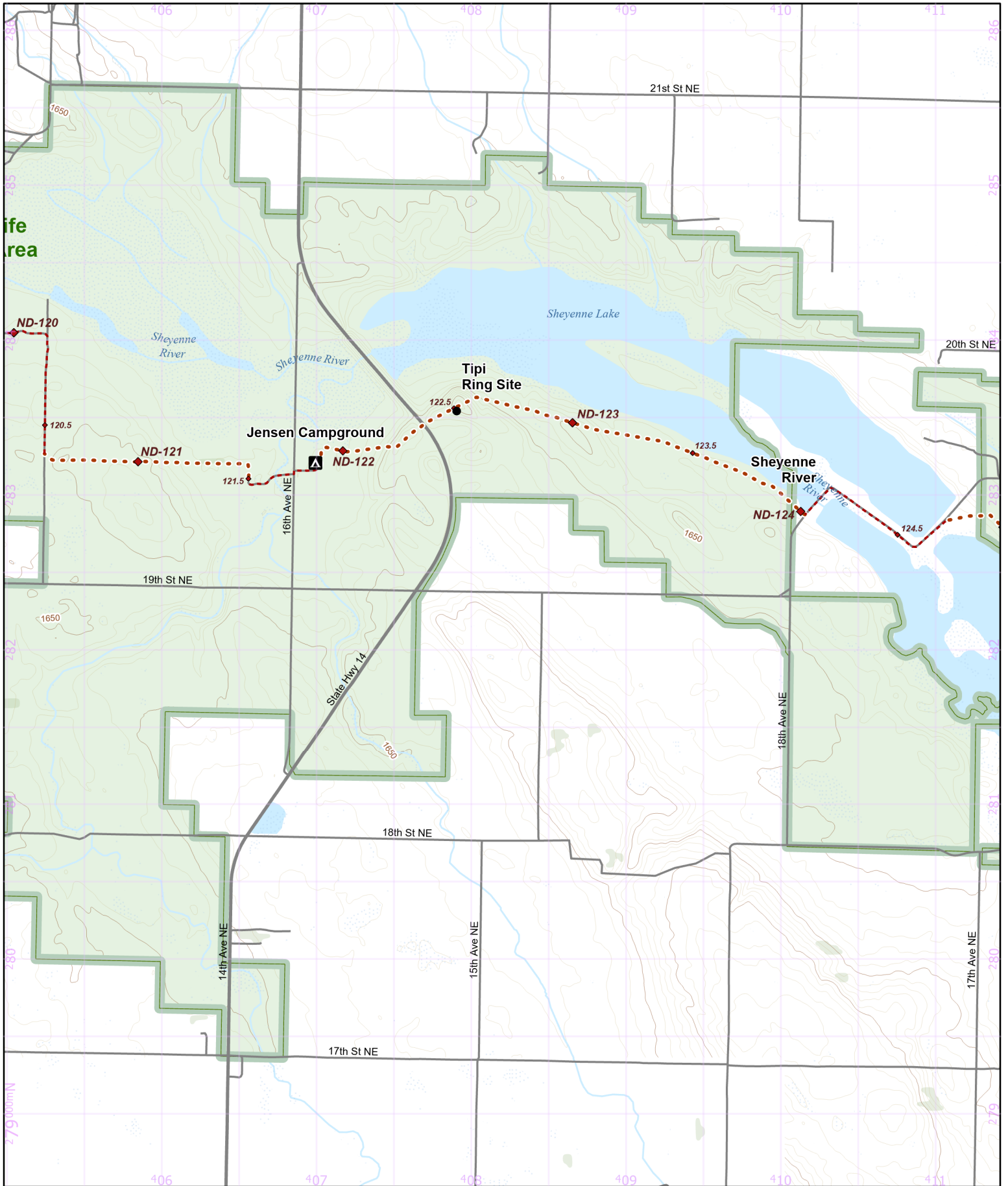
**Warning:** Reroutes will shift all of the mile points in a state. Make sure everyone in your group has the most recent maps and information by visiting [northcontrytrail.org](http://northcontrytrail.org)  
 Update Version - 3/29/2024

Use this map on your mobile device w/ the "PDFMaps" app from Avenza - <http://avenza.com/pdf-maps>  
 To add this map at **no cost** from the Avenza Store, visit:  
<https://northcountrytrail.org/the-trail/trail-map-and-downloads/>  
 Under "Mobile Maps"

N 1:31,680 UTM 14 NAD 83







- Parking
- Camping
- Point of Interest
- NCT
- On-Road
- 1/2 mile Points
- Nearby Trail
- 10-foot Contour Interval
- Public Lands
- County Bndry.
- Wetlands
- Woodlands

Hike it. Build it. Love it. Support it. Please support the mapping program with a gift today. Enjoy your complimentary North Country National Scenic Trail map download, and happy hiking!

## North Country National Scenic Trail


North Dakota Section Maps  
ND-021

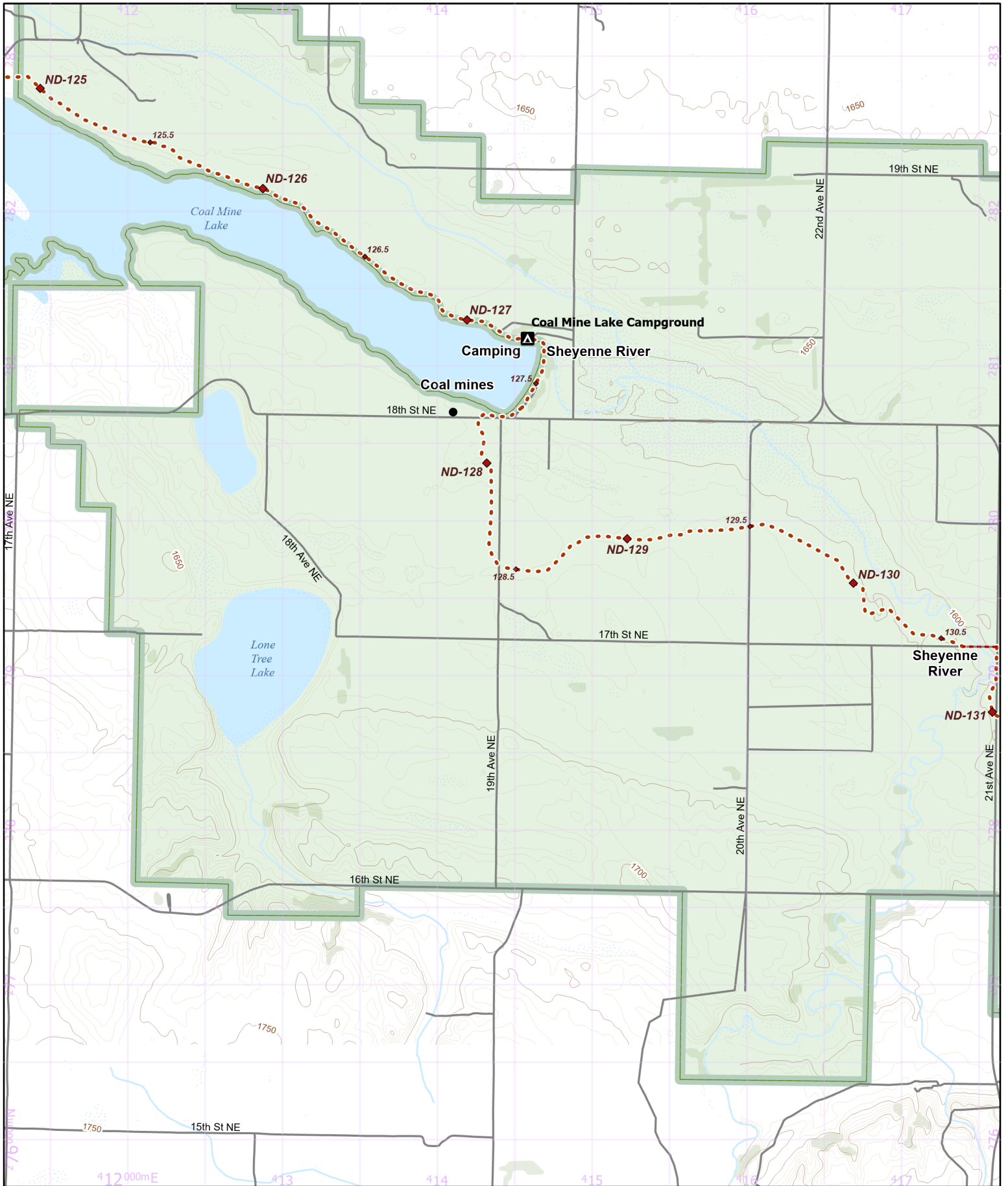
Central Flyway Chapter Region

**Warning:** Reroutes will shift all of the mile points in a state. Make sure everyone in your group has the most recent maps and information by visiting [northcountrytrail.org](http://northcountrytrail.org)  
Update Version - 3/29/2024

Use this map on your mobile device w/ the "PDFMaps" app from Avenza - <http://avenza.com/pdf-maps>  
To add this map at **no cost** from the Avenza Store, visit: <https://northcountrytrail.org/the-trail/trail-map-and-downloads/>  
Under "Mobile Maps"

N 1:31,680 UTM 14 NAD 83





- Parking
- Camping
- Point of Interest
- NCT
- On-Road
- 1/2 mile Points
- Nearby Trail
- 10-foot Contour Interval
- Public Lands
- County Bndry.
- Wetlands
- Woodlands

Hike it. Build it. Love it. Support it. Please support the mapping program with a gift today. Enjoy your complimentary North Country National Scenic Trail map download, and happy hiking!

## North Country National Scenic Trail


North Dakota Section Maps  
ND-022

Central Flyway Chapter Region

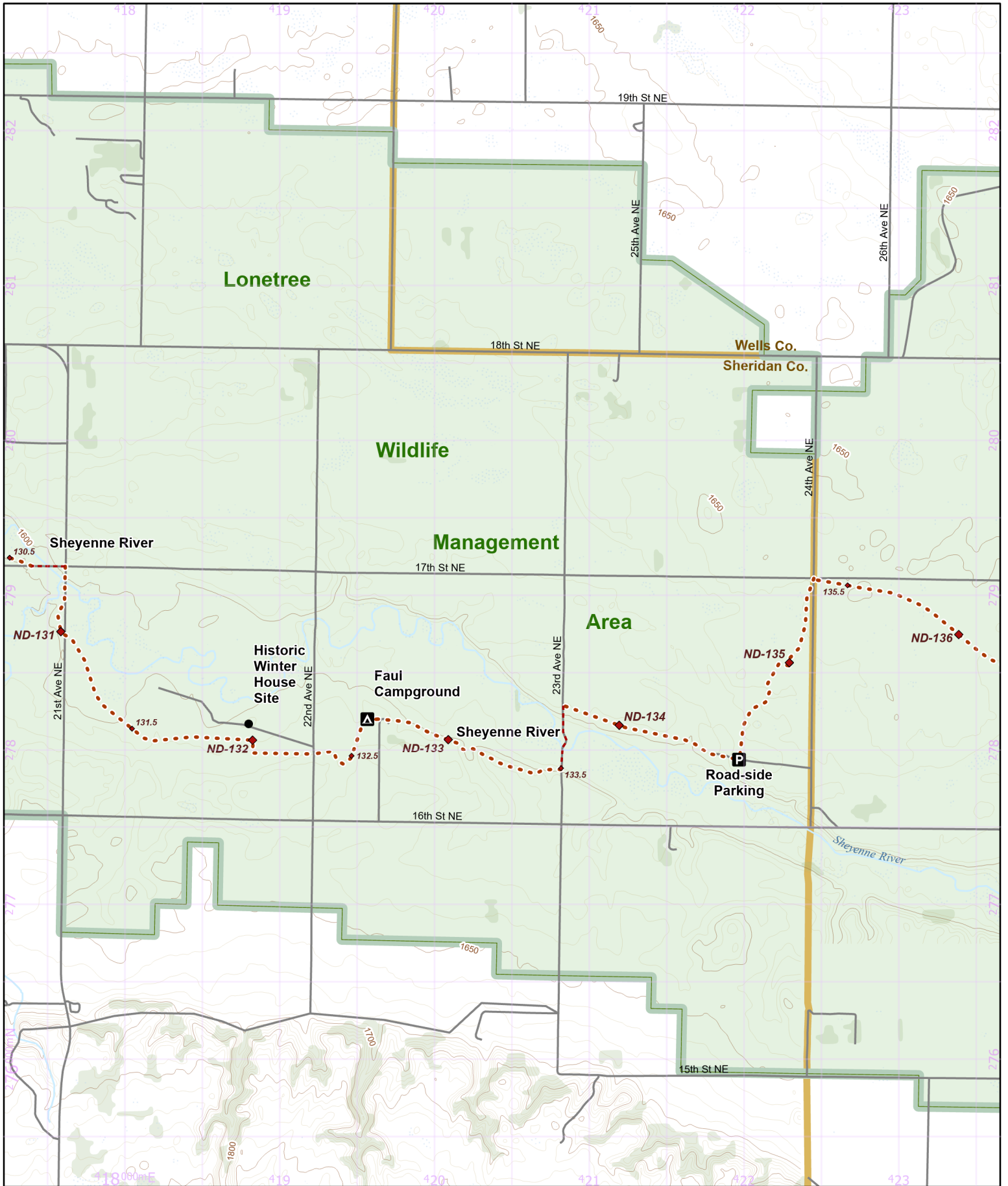
**Warning:** Reroutes will shift all of the mile points in a state.  
Make sure everyone in your group has the most recent maps and information by visiting [northcontrytrail.org](http://northcontrytrail.org)  
Update Version - 3/29/2024

Use this map on your mobile device w/ the "PDFMaps" app from Avenza - <http://avenza.com/pdf-maps>  
To add this map at **no cost** from the Avenza Store, visit:  
<https://northcountrytrail.org/the-trail/trail-map-and-downloads/>  
Under "Mobile Maps"

N 1:31,680 UTM 14 NAD 83







- Parking
- Camping
- Point of Interest
- NCT
- On-Road
- 1/2 mile Points
- Nearby Trail
- 10-foot Contour Interval
- Public Lands
- County Bndry.
- Wetlands
- Woodlands

Hike it. Build it. Love it. Support it. Please support the mapping program with a gift today. Enjoy your complimentary North Country National Scenic Trail map download, and happy hiking!

## North Country National Scenic Trail

North Dakota Section Maps  
ND-023

Central Flyway Chapter Region


Warning: Reroutes will shift all of the mile points in a state.

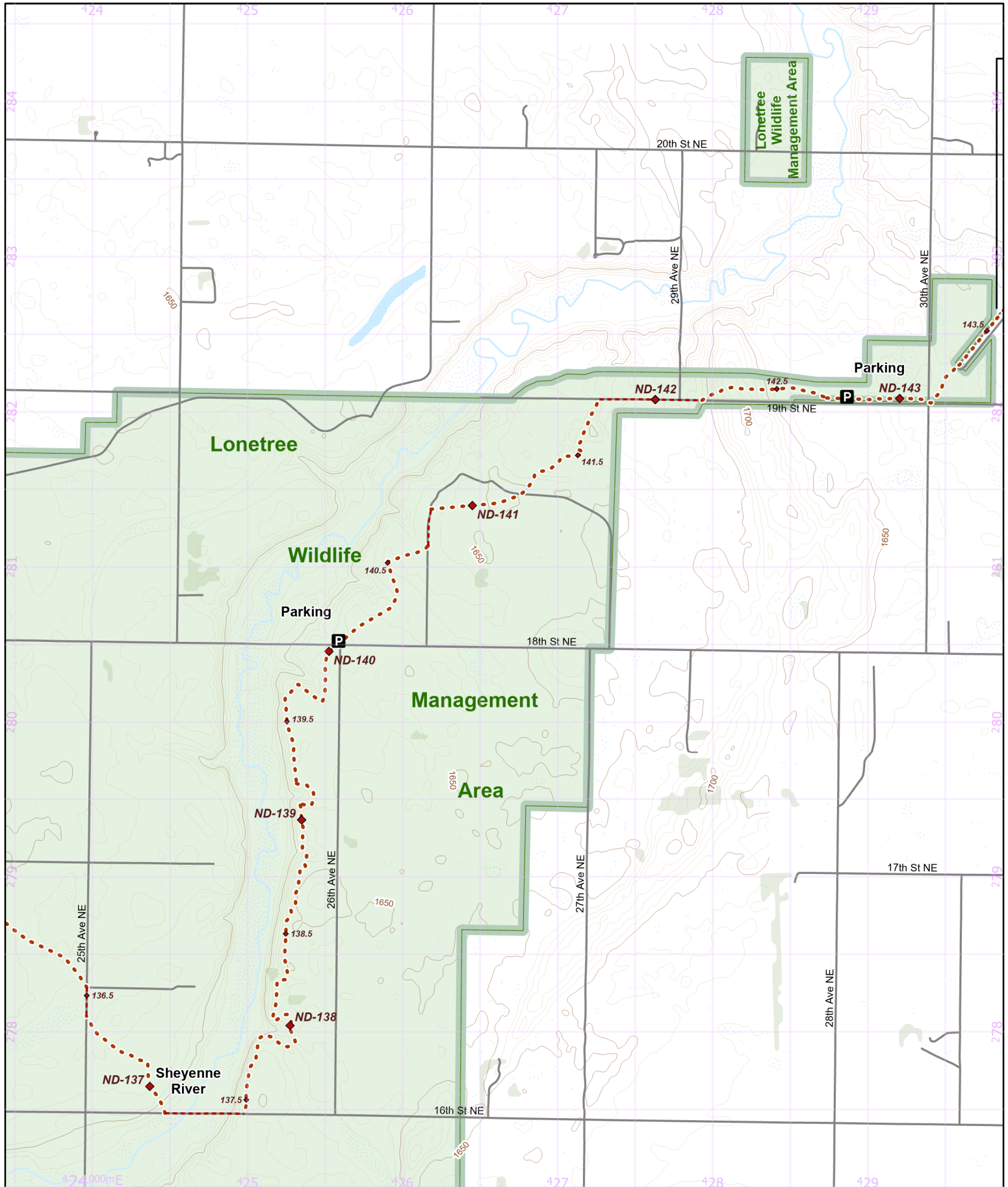
Make sure everyone in your group has the most recent maps and information by visiting [northcountrytrail.org](http://northcountrytrail.org)

Update Version - 3/29/2024

Use this map on your mobile device w/ the "PDFMaps" app from Avenza - <http://avenza.com/pdf-maps>  
To add this map at no cost from the Avenza Store, visit:  
<https://northcountrytrail.org/the-trail/trail-map-and-downloads/>  
Under "Mobile Maps"

N 1:31,680 UTM 14 NAD 83





- Parking
- Camping
- Point of Interest
- NCT
- On-Road
- Nearby Trail
- 10-foot Contour Interval
- Public Lands
- County Bndry.
- Wetlands
- Woodlands

Hike it. Build it. Love it. Support it. Please support the mapping program with a gift today. Enjoy your complimentary North Country National Scenic Trail map download, and happy hiking!

### North Country National Scenic Trail

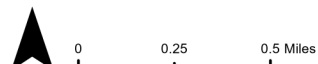
North Dakota Section Maps  
 ND-024

Central Flyway Chapter Region

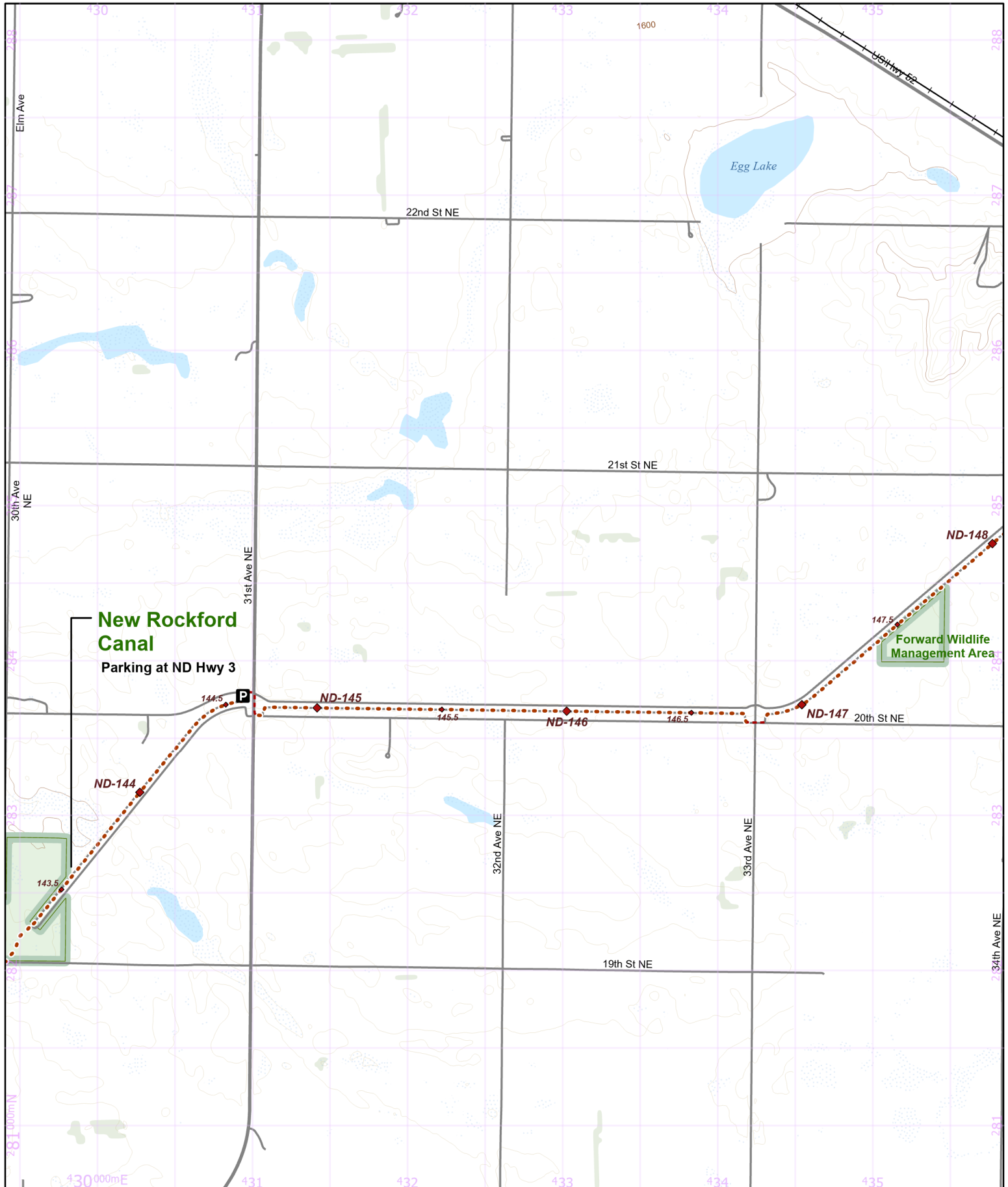
Warning: Reroutes will shift all of the mile points in a state. Make sure everyone in your group has the most recent maps and information by visiting [northcontrytrail.org](http://northcontrytrail.org)  
 Update Version - 3/29/2024

Use this map on your mobile device w/ the "PDFMaps" app from Avenza - <http://avenza.com/pdf-maps>  
 To add this map at no cost from the Avenza Store, visit:  
<https://northcountrytrail.org/the-trail/trail-map-and-downloads/>  
 Under "Mobile Maps"

N 1:31,680 UTM 14 NAD 83







- Parking
- Camping
- Point of Interest
- NCT
- On-Road
- 1/2 mile Points
- Nearby Trail
- 10-foot Contour Interval
- Public Lands
- County Bndry.
- Wetlands
- Woodlands

Hike it. Build it. Love it. Support it. Please support the mapping program with a gift today. Enjoy your complimentary North Country National Scenic Trail map download, and happy hiking!

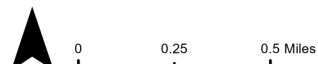
### North Country National Scenic Trail

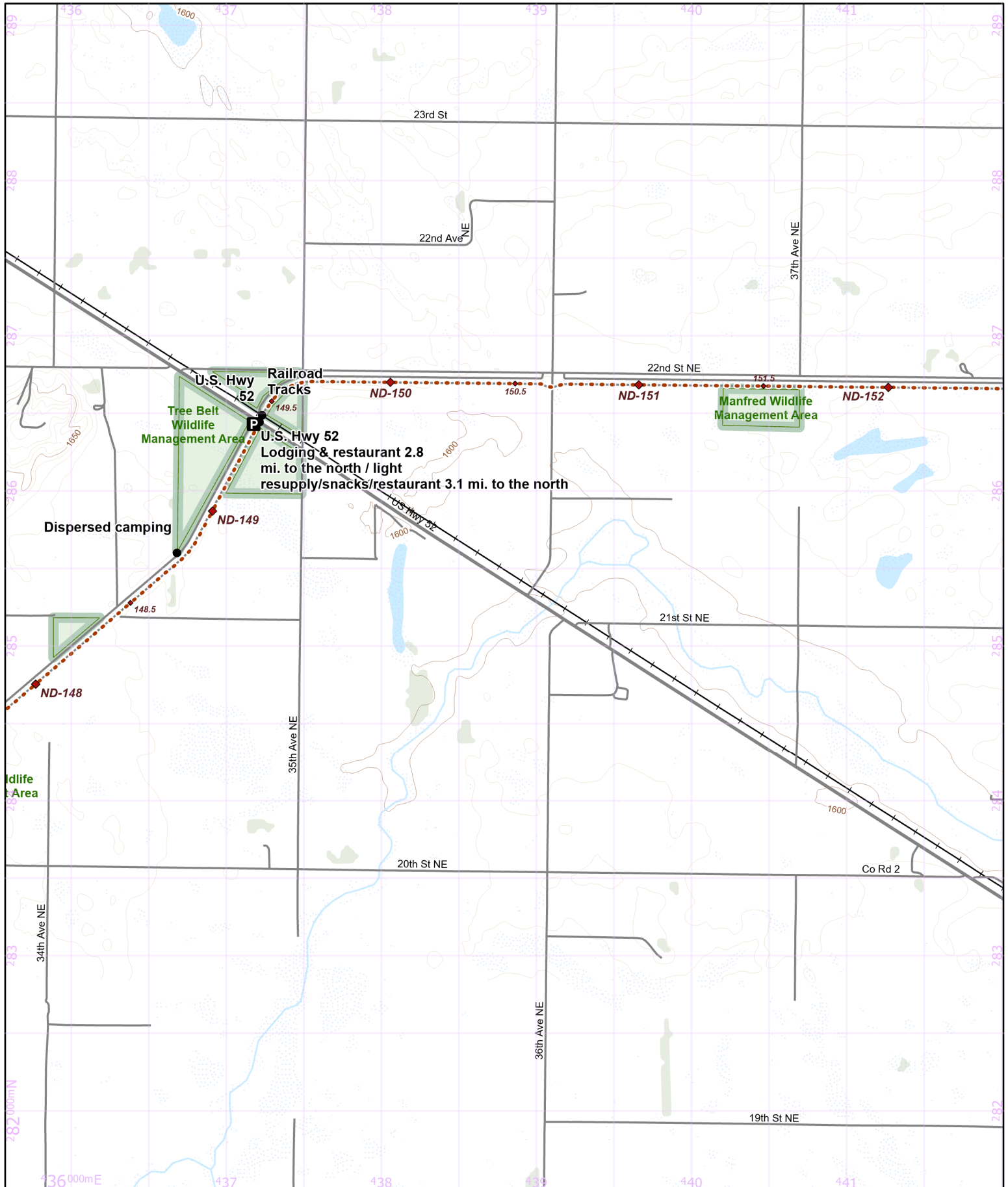
North Dakota Section Maps  
ND-025  
Region

**Warning:** Reroutes will shift all of the mile points in a state. Make sure everyone in your group has the most recent maps and information by visiting [northcontrytrail.org](http://northcontrytrail.org)  
Update Version - 3/29/2024

Use this map on your mobile device w/ the "PDFMaps" app from Avenza - <http://avenza.com/pdf-maps>  
To add this map at **no cost** from the Avenza Store, visit: <https://northcountrytrail.org/the-trail/trail-map-and-downloads/>  
Under "Mobile Maps"

N 1:31,680 UTM 14 NAD 83





- Parking
- Camping
- Point of Interest
- NCT
- On-Road
- 1/2 mile Points
- Nearby Trail
- 10-foot Contour Interval
- Public Lands
- County Bndry.
- Wetlands
- Woodlands

Hike it. Build it. Love it. Support it. Please support the mapping program with a gift today. Enjoy your complimentary North Country National Scenic Trail map download, and happy hiking!

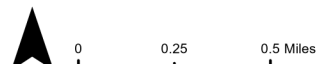
### North Country National Scenic Trail

North Dakota Section Maps  
 ND-026  
 Region

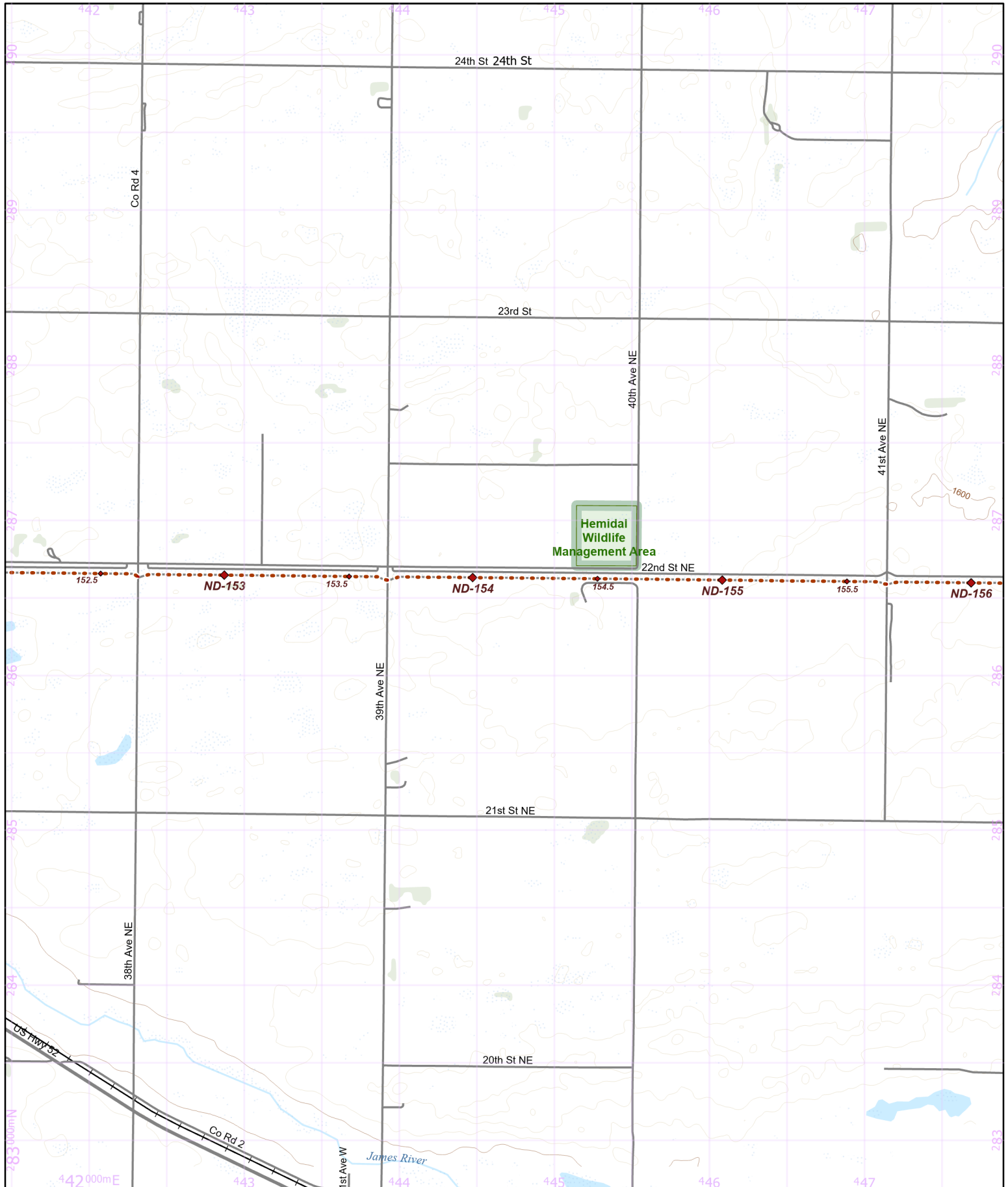
**Warning:** Reroutes will shift all of the mile points in a state. Make sure everyone in your group has the most recent maps and information by visiting [northcountrytrail.org](http://northcountrytrail.org)  
 Update Version - 3/29/2024

Use this map on your mobile device w/ the "PDFMaps" app from Avenza - <http://avenza.com/pdf-maps>  
 To add this map at **no cost** from the Avenza Store, visit:  
<https://northcountrytrail.org/the-trail/trail-map-and-downloads/>  
 Under "Mobile Maps"

N 1:31,680 UTM 14 NAD 83







- Parking
- Camping
- Point of Interest
- NCT
- On-Road
- 1/2 mile Points
- Nearby Trail
- 10-foot Contour Interval
- Public Lands
- County Bndry.
- Wetlands
- Woodlands

Hike it. Build it. Love it. Support it. Please support the mapping program with a gift today. Enjoy your complimentary North Country National Scenic Trail map download, and happy hiking!

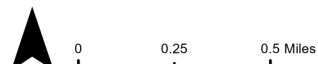
### North Country National Scenic Trail

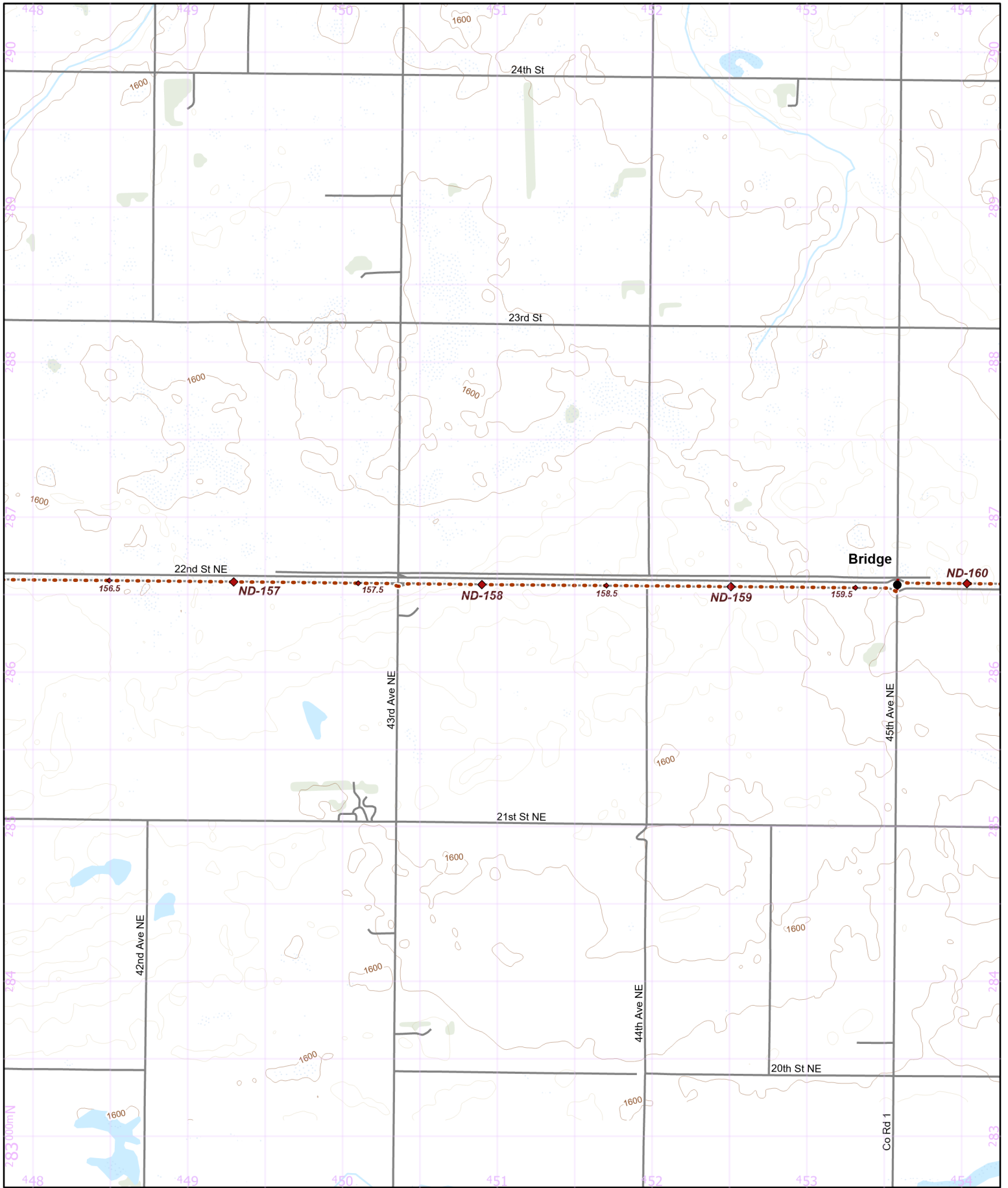
North Dakota Section Maps  
 ND-027  
 Region

**Warning:** Reroutes will shift all of the mile points in a state. Make sure everyone in your group has the most recent maps and information by visiting [northcountrytrail.org](http://northcountrytrail.org)  
 Update Version - 3/29/2024

Use this map on your mobile device w/ the "PDFMaps" app from Avenza - <http://avenza.com/pdf-maps>  
 To add this map at **no cost** from the Avenza Store, visit:  
<https://northcountrytrail.org/the-trail/trail-map-and-downloads/>  
 Under "Mobile Maps"

N 1:31,680 UTM 14 NAD 83





- Parking
- Camping
- Point of Interest
- NCT
- On-Road
- 1/2 mile Points
- Nearby Trail
- 10-foot Contour Interval
- Public Lands
- County Bndry.
- Wetlands
- Woodlands


Hike it. Build it. Love it. Support it. Please support the mapping program with a gift today. Enjoy your complimentary North Country National Scenic Trail map download, and happy hiking!

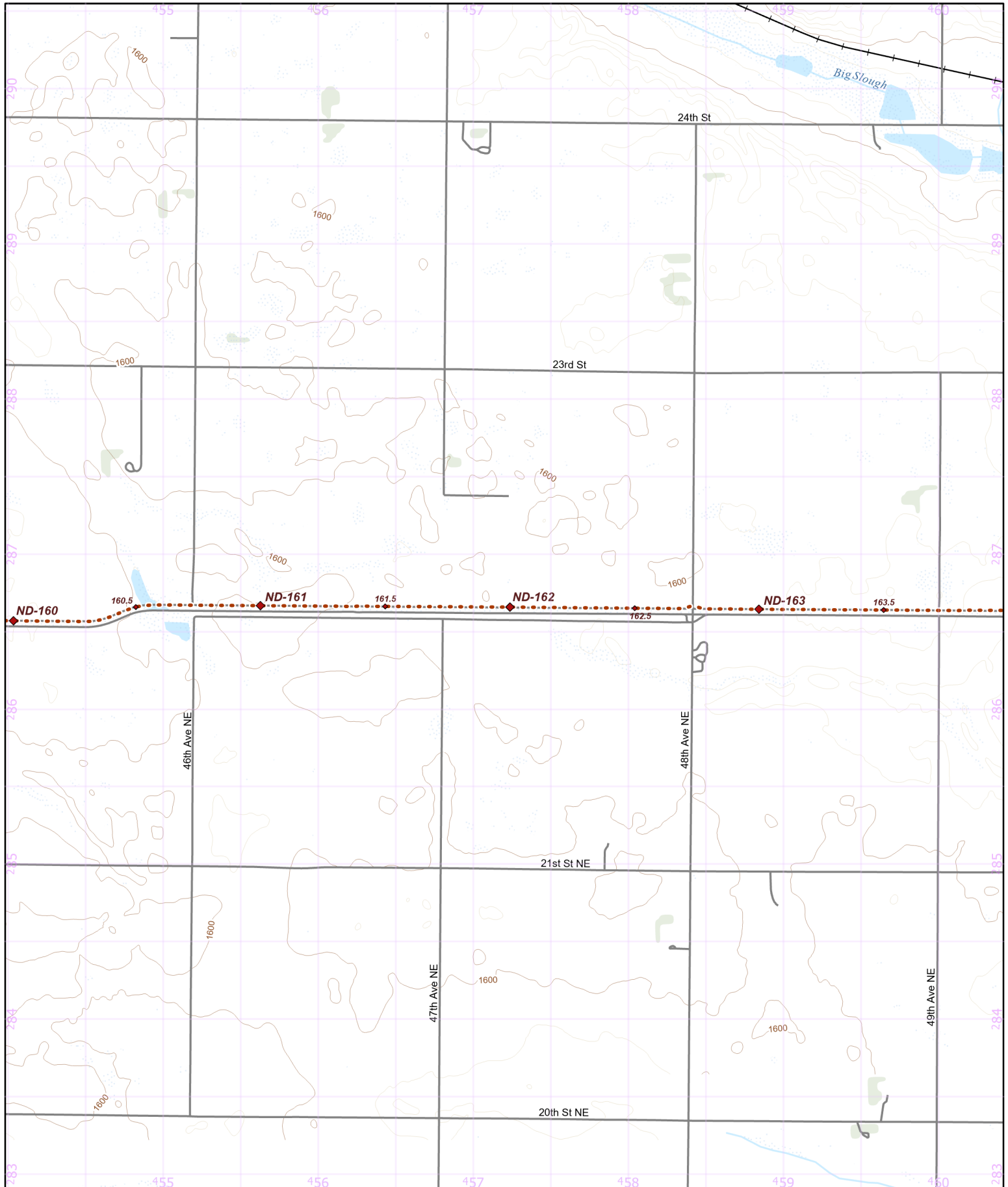
## North Country National Scenic Trail

North Dakota Section Maps  
 ND-028  
 Region

**Warning:** Reroutes will shift all of the mile points in a state. Make sure everyone in your group has the most recent maps and information by visiting [northcontrytrail.org](http://northcontrytrail.org)  
 Update Version - 3/29/2024

Use this map on your mobile device w/ the "PDFMaps" app from Avenza - <http://avenza.com/pdf-maps>  
 To add this map at **no cost** from the Avenza Store, visit:  
<https://northcountrytrail.org/the-trail/trail-map-and-downloads/>  
 Under "Mobile Maps"





- Parking
- Camping
- Point of Interest
- NCT
- On-Road
- 1/2 mile Points
- Nearby Trail
- 10-foot Contour Interval
- Public Lands
- County Bndry.
- Wetlands
- Woodlands

Hike it. Build it. Love it. Support it. Please support the mapping program with a gift today. Enjoy your complimentary North Country National Scenic Trail map download, and happy hiking!

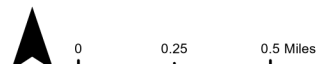
### North Country National Scenic Trail

North Dakota Section Maps  
 ND-029  
 Region

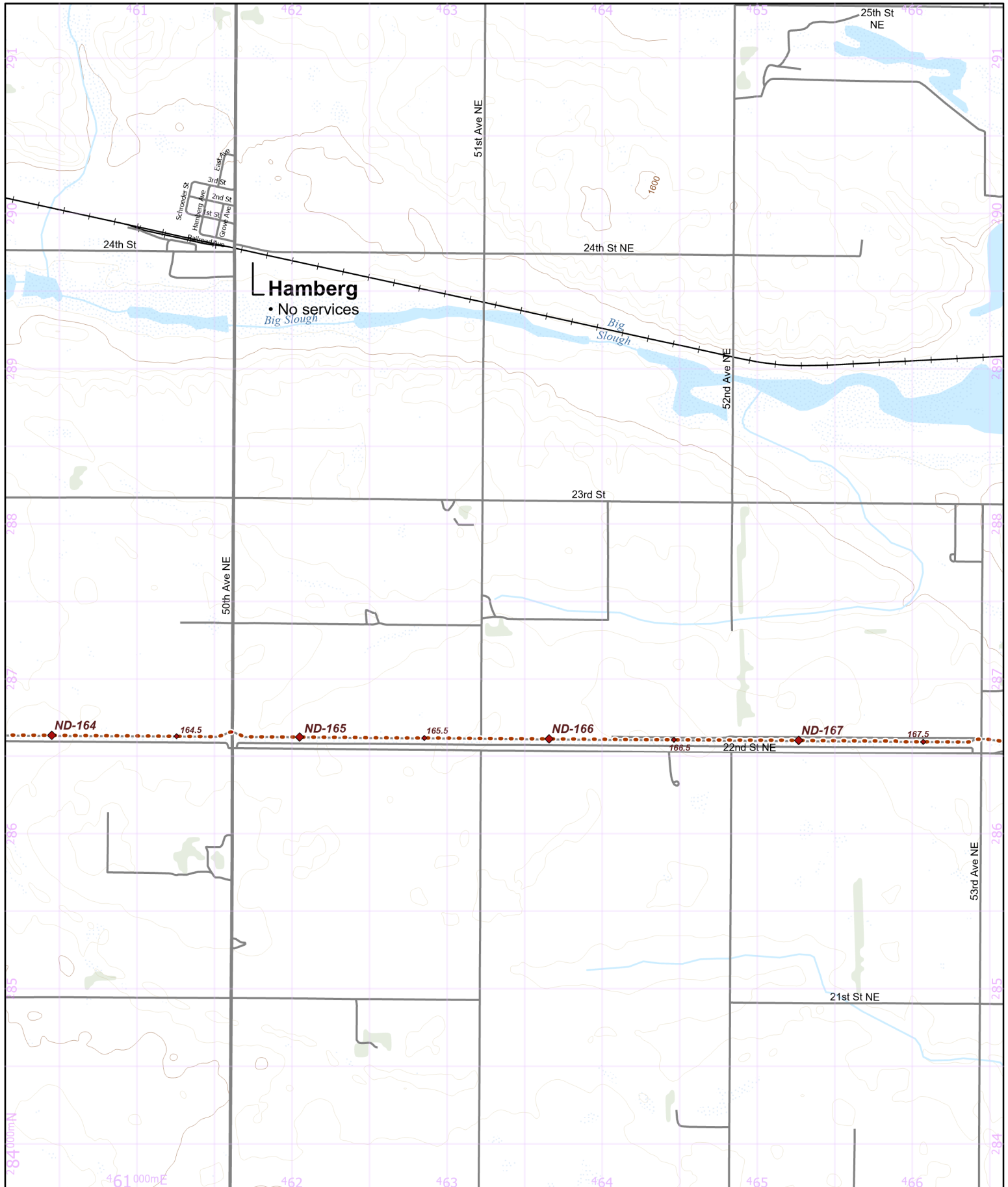
**Warning:** Reroutes will shift all of the mile points in a state. Make sure everyone in your group has the most recent maps and information by visiting [northcountrytrail.org](http://northcountrytrail.org)  
 Update Version - 3/29/2024

Use this map on your mobile device w/ the "PDFMaps" app from Avenza - <http://avenza.com/pdf-maps>  
 To add this map at **no cost** from the Avenza Store, visit:  
<https://northcountrytrail.org/the-trail/trail-map-and-downloads/>  
 Under "Mobile Maps"

N 1:31,680 UTM 14 NAD 83







- Parking
- Camping
- Point of Interest
- NCT
- On-Road
- 1/2 mile Points
- Nearby Trail
- 10-foot Contour Interval
- Public Lands
- County Bndry.
- Wetlands
- Woodlands

Hike it. Build it. Love it. Support it. Please support the mapping program with a gift today. Enjoy your complimentary North Country National Scenic Trail map download, and happy hiking!

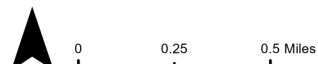
### North Country National Scenic Trail

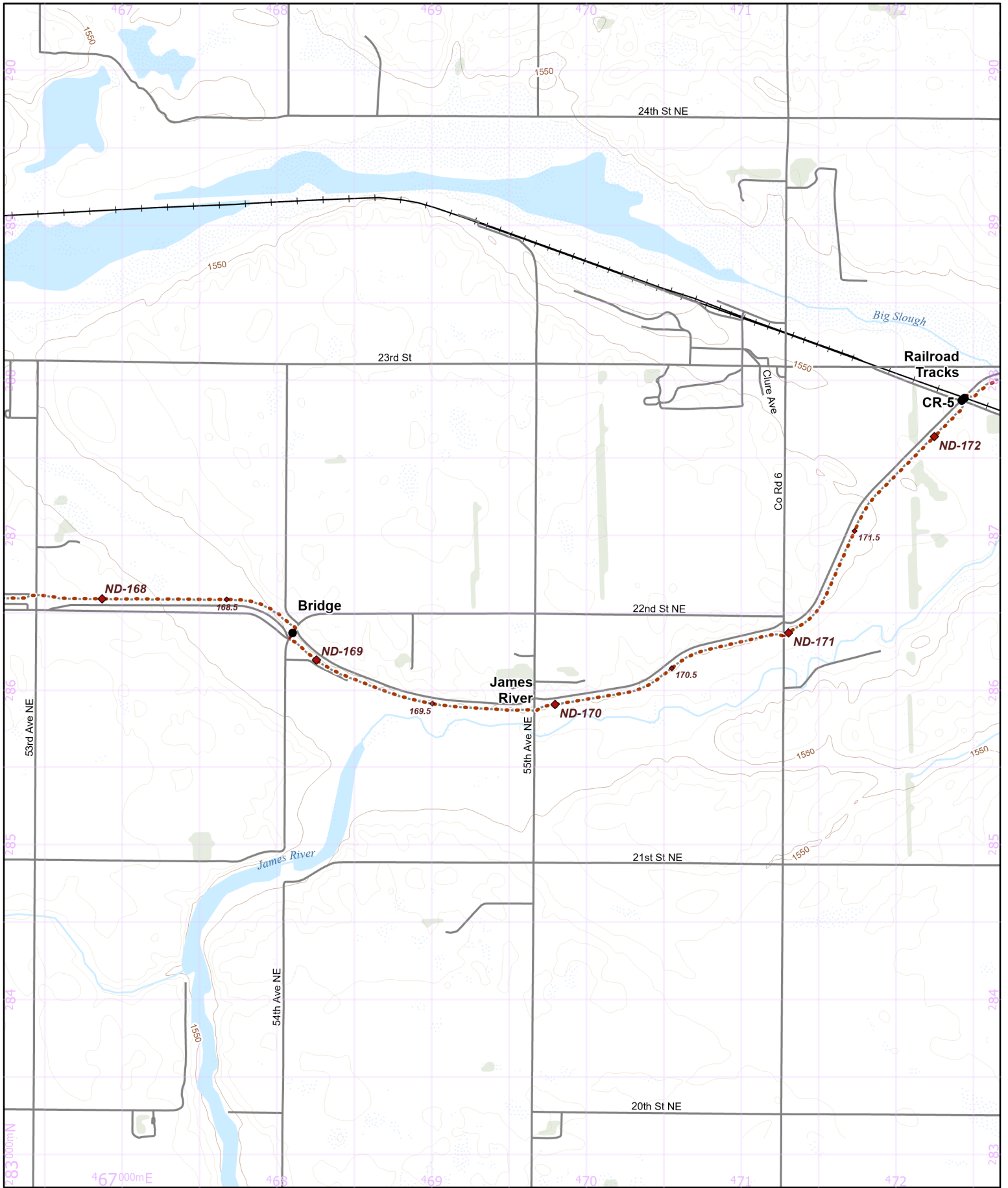
North Dakota Section Maps  
 ND-030  
 Region

**Warning:** Reroutes will shift all of the mile points in a state. Make sure everyone in your group has the most recent maps and information by visiting [northcontrytrail.org](http://northcontrytrail.org)  
 Update Version - 3/29/2024

Use this map on your mobile device w/ the "PDFMaps" app from Avenza - <http://avenza.com/pdf-maps>  
 To add this map at **no cost** from the Avenza Store, visit:  
<https://northcountrytrail.org/the-trail/trail-map-and-downloads/>  
 Under "Mobile Maps"

N 1:31,680 UTM 14 NAD 83





- Parking
- Camping
- Point of Interest
- NCT
- On-Road
- Nearby Trail
- 10-foot Contour Interval
- Public Lands
- County Bndry.
- Wetlands
- Woodlands

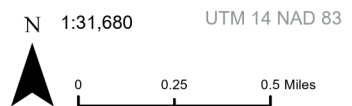
Hike it. Build it. Love it. Support it. Please support the mapping program with a gift today. Enjoy your complimentary North Country National Scenic Trail map download, and happy hiking!

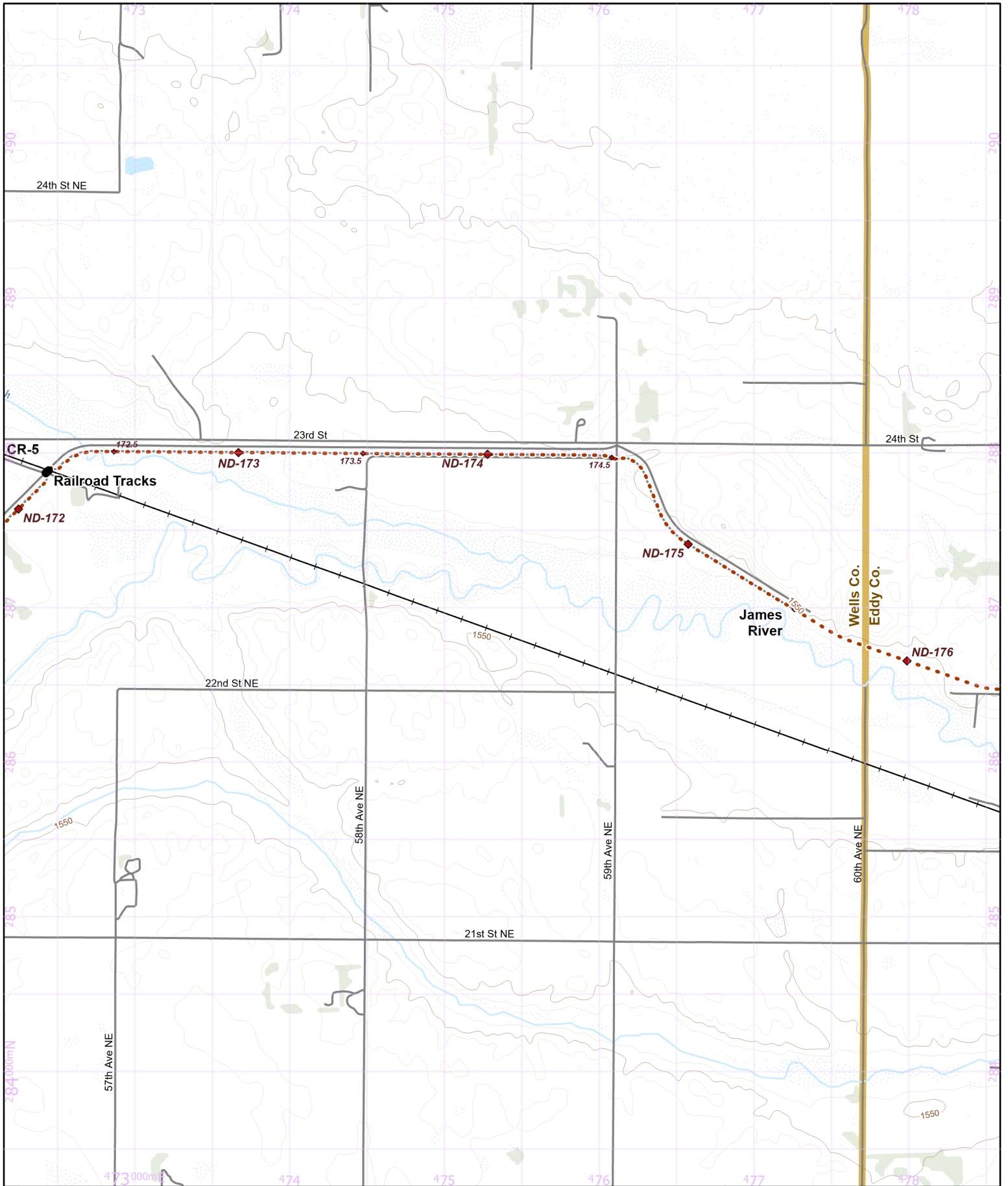
### North Country National Scenic Trail

North Dakota Section Maps  
 ND-031  
 Region

**Warning:** Reroutes will shift all of the mile points in a state. Make sure everyone in your group has the most recent maps and information by visiting [northcountrytrail.org](http://northcountrytrail.org)  
 Update Version - 3/29/2024

Use this map on your mobile device w/ the "PDFMaps" app from Avenza - <http://avenza.com/pdf-maps>  
 To add this map at no cost from the Avenza Store, visit: <https://northcountrytrail.org/the-trail/trail-map-and-downloads/>  
 Under "Mobile Maps"





- Parking
- Camping
- Point of Interest
- NCT
- On-Road
- 1/2 mile Points
- Nearby Trail
- 10-foot Contour Interval
- Public Lands
- County Bndry.
- Wetlands
- Woodlands


Hike it. Build it. Love it. Support it. Please support the mapping program with a gift today. Enjoy your complimentary North Country National Scenic Trail map download, and happy hiking!

### North Country National Scenic Trail

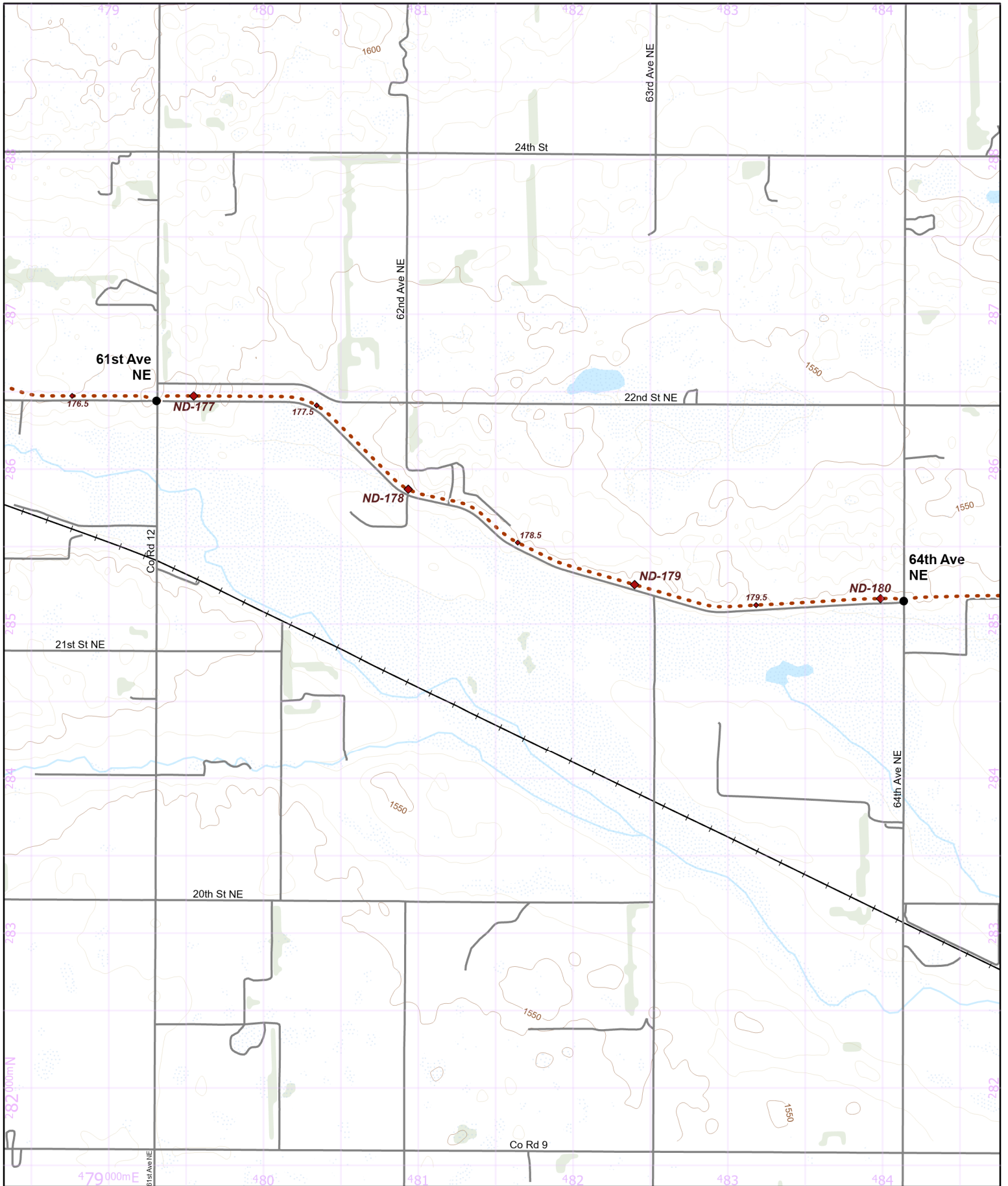
North Dakota Section Maps  
 ND-032  
 Region

**Warning:** Reroutes will shift all of the mile points in a state. Make sure everyone in your group has the most recent maps and information by visiting [northcontrytrail.org](http://northcontrytrail.org)  
 Update Version - 3/29/2024

Use this map on your mobile device w/ the "PDFMaps" app from Avenza - <http://avenza.com/pdf-maps>  
 To add this map at **no cost** from the Avenza Store, visit: <https://northcountrytrail.org/the-trail/trail-map-and-downloads/>  
 Under "Mobile Maps"







- Parking
- Camping
- Point of Interest
- NCT
- On-Road
- 1/2 mile Points
- Nearby Trail
- 10-foot Contour Interval
- Public Lands
- County Bndry.
- Wetlands
- Woodlands


Hike it. Build it. Love it. Support it. Please support the mapping program with a gift today. Enjoy your complimentary North Country National Scenic Trail map download, and happy hiking!

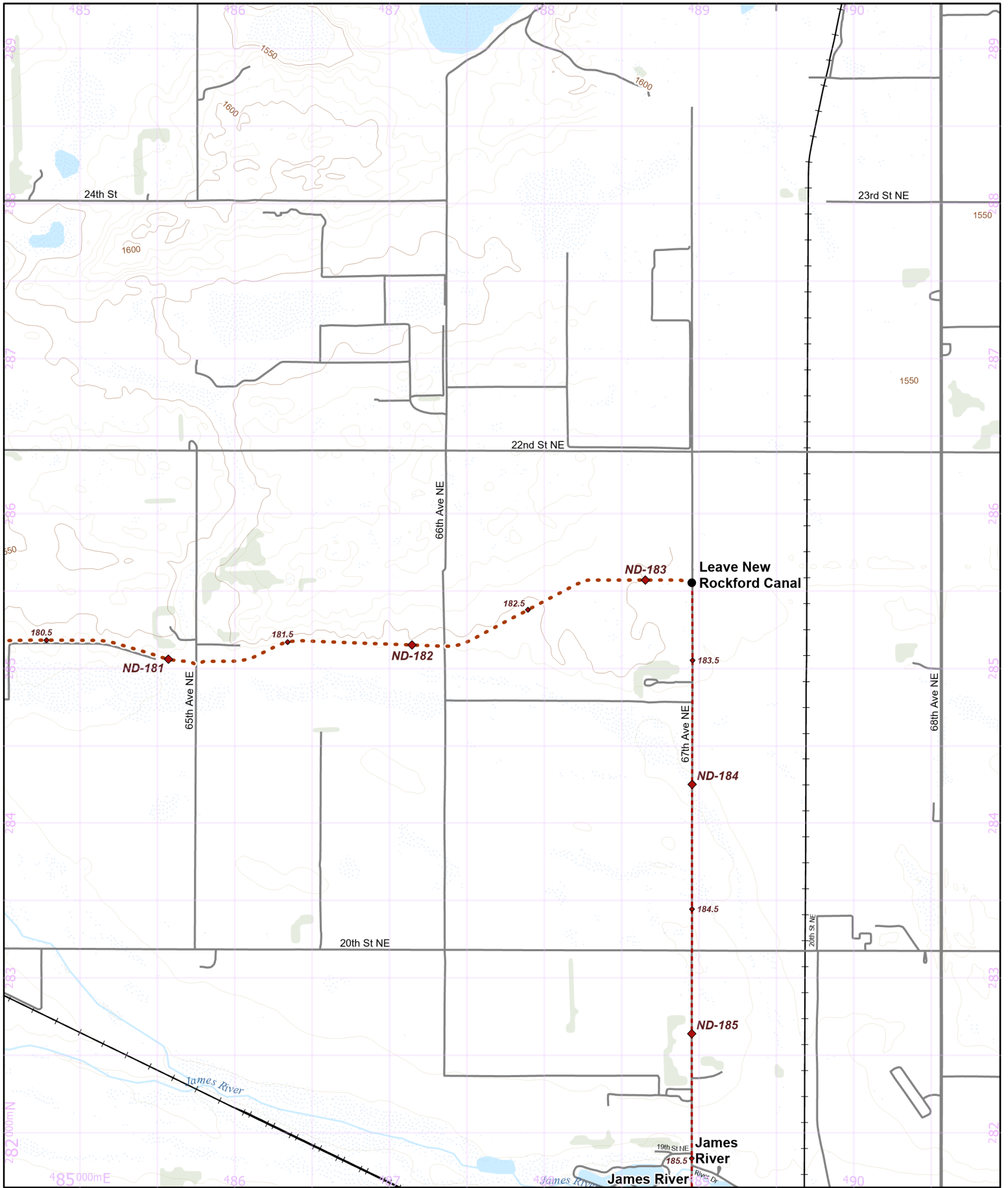
### North Country National Scenic Trail

North Dakota Section Maps  
 ND-033  
 Region

**Warning:** Reroutes will shift all of the mile points in a state. Make sure everyone in your group has the most recent maps and information by visiting [northcontrytrail.org](http://northcontrytrail.org)  
 Update Version - 3/29/2024

Use this map on your mobile device w/ the "PDFMaps" app from Avenza - <http://avenza.com/pdf-maps>  
 To add this map at **no cost** from the Avenza Store, visit:  
<https://northcountrytrail.org/the-trail/trail-map-and-downloads/>  
 Under "Mobile Maps"





- Parking
- Camping
- Point of Interest
- NCT
- On-Road
- 1/2 mile Points
- Nearby Trail
- 10-foot Contour Interval
- Public Lands
- County Bndry.
- Wetlands
- Woodlands

Hike it. Build it. Love it. Support it. Please support the mapping program with a gift today. Enjoy your complimentary North Country National Scenic Trail map download, and happy hiking!


### North Country National Scenic Trail

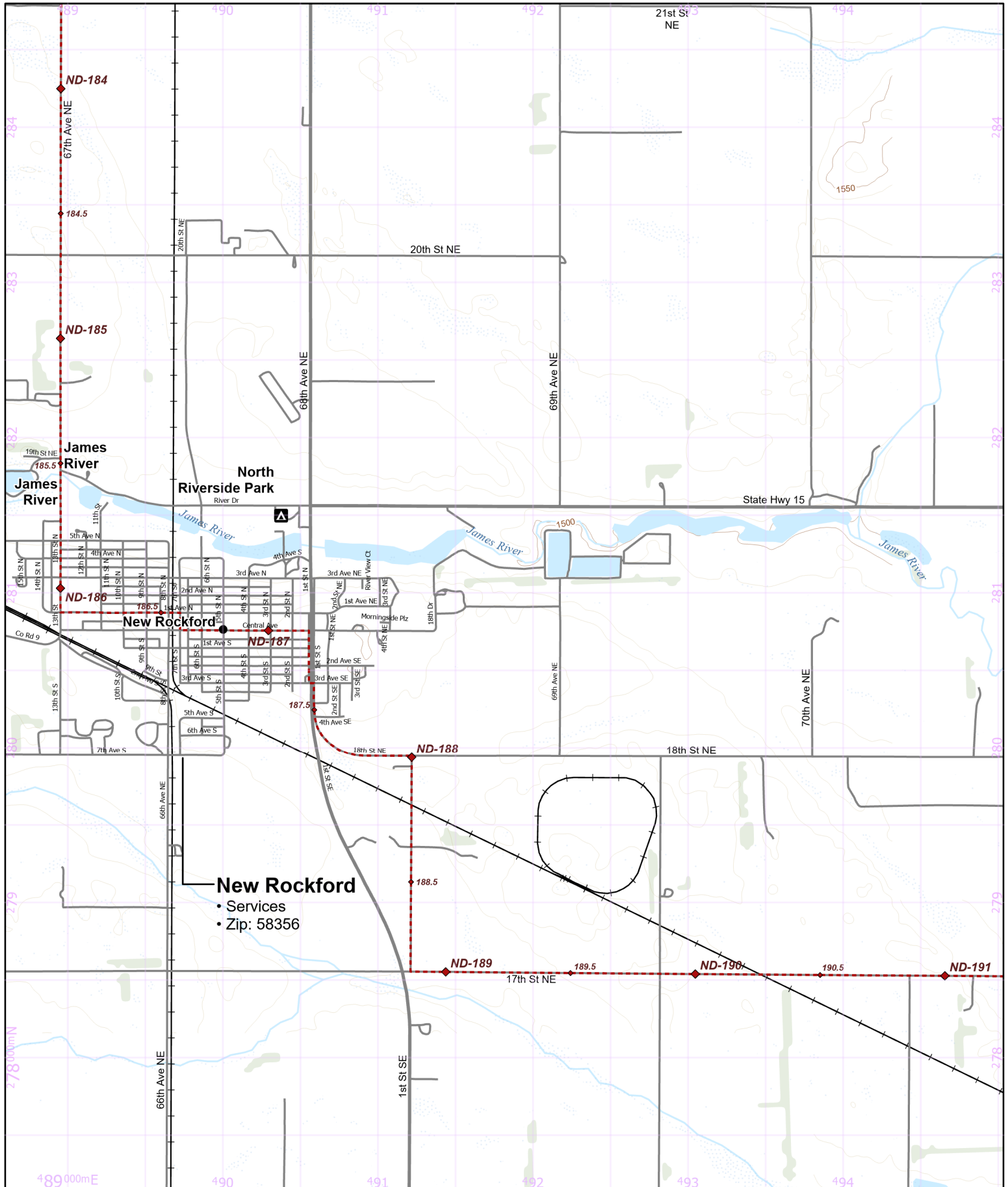
North Dakota Section Maps  
 ND-034  
 Region

**Warning:** Reroutes will shift all of the mile points in a state. Make sure everyone in your group has the most recent maps and information by visiting [northcontrytrail.org](http://northcontrytrail.org)  
 Update Version - 3/29/2024

Use this map on your mobile device w/ the "PDFMaps" app from Avenza - <http://avenza.com/pdf-maps>  
 To add this map at **no cost** from the Avenza Store, visit:  
<https://northcountrytrail.org/the-trail/trail-map-and-downloads/>  
 Under "Mobile Maps"

N 1:31,680 UTM 14 NAD 83





**New Rockford**  
 • Services  
 • Zip: 58356

- Parking
- Camping
- Point of Interest
- NCT
- On-Road
- Nearby Trail
- 10-foot Contour Interval
- Public Lands
- County Bndry.
- Wetlands
- Woodlands

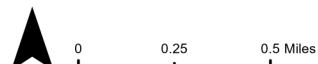
Hike it. Build it. Love it. Support it. Please support the mapping program with a gift today. Enjoy your complimentary North Country National Scenic Trail map download, and happy hiking!

**North Country National Scenic Trail**  
 North Dakota Section Maps  
 ND-035  
 Region

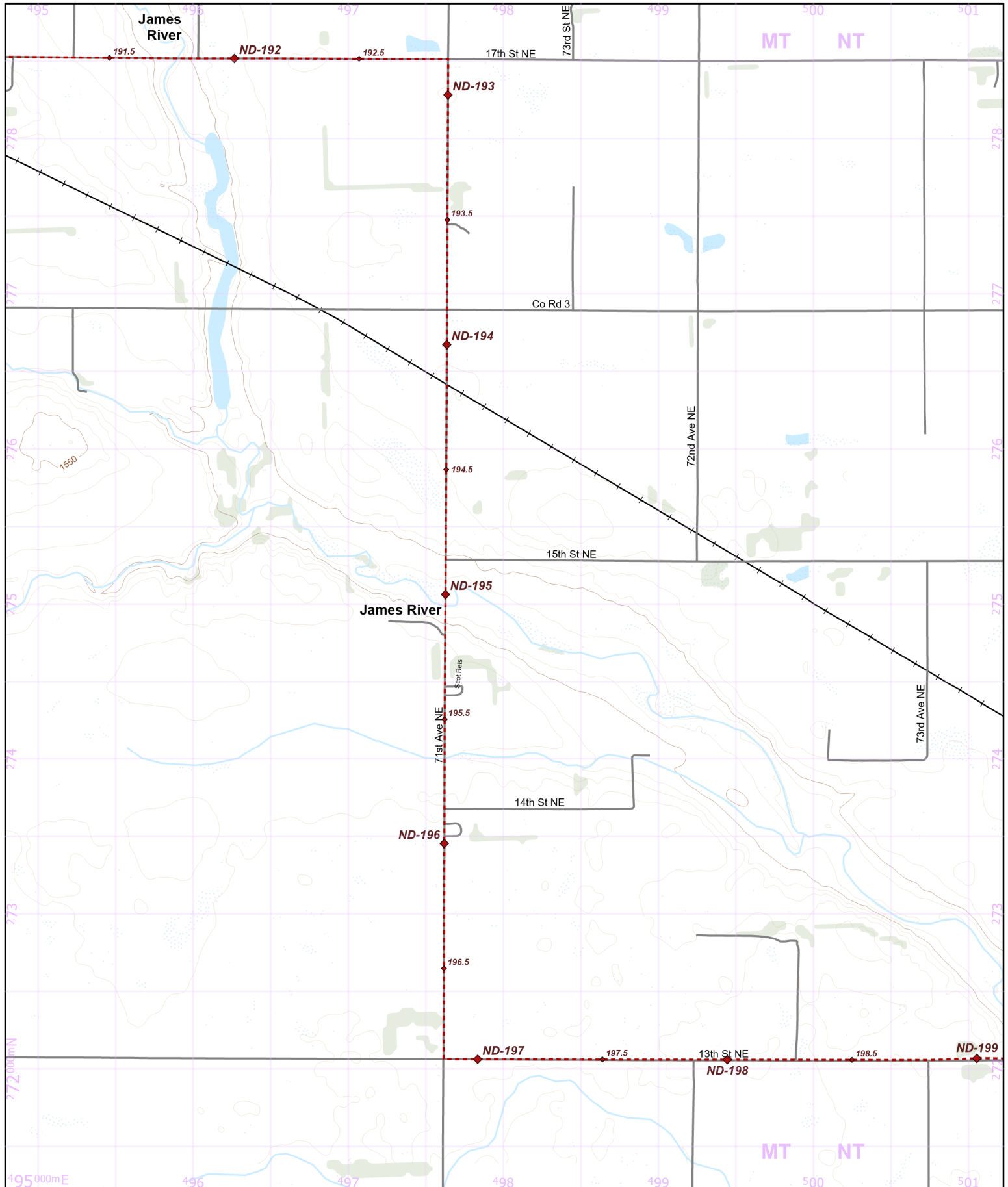
**Warning:** Reroutes will shift all of the mile points in a state. Make sure everyone in your group has the most recent maps and information by visiting [northcontrytrail.org](http://northcontrytrail.org)  
 Update Version - 3/29/2024

Use this map on your mobile device w/ the "PDFMaps" app from Avenza - <http://avenza.com/pdf-maps>  
 To add this map at **no cost** from the Avenza Store, visit: <https://northcountrytrail.org/the-trail/trail-map-and-downloads/>  
 Under "Mobile Maps"

N 1:31,680 UTM 14 NAD 83







- Parking
- Camping
- Point of Interest
- NCT
- On-Road
- 1/2 mile Points
- Nearby Trail
- 10-foot Contour Interval
- Public Lands
- County Bndry.
- Wetlands
- Woodlands

Hike it. Build it. Love it. Support it. Please support the mapping program with a gift today. Enjoy your complimentary North Country National Scenic Trail map download, and happy hiking!

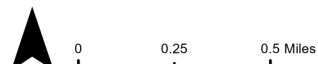
### North Country National Scenic Trail

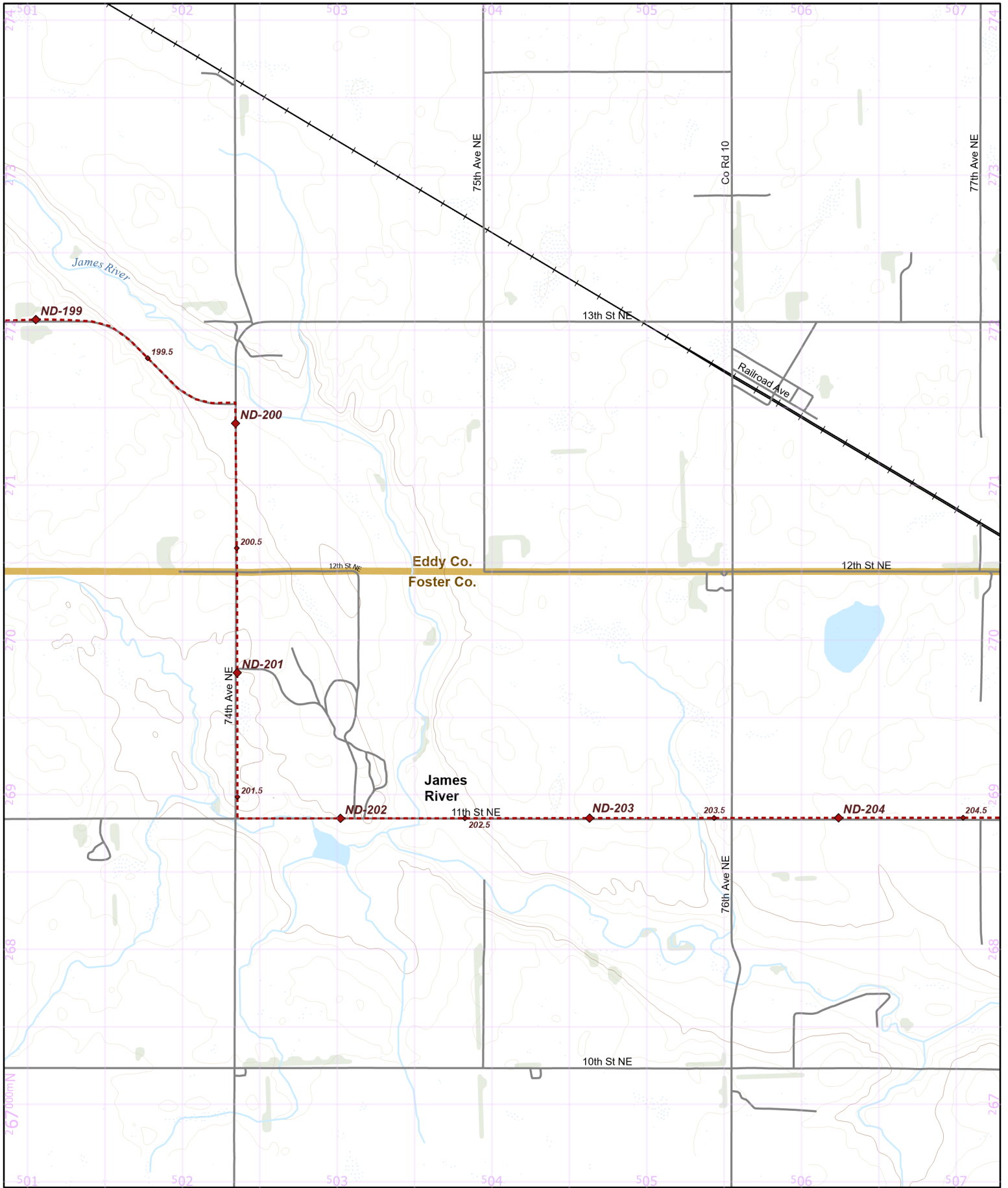
North Dakota Section Maps  
 ND-036  
 Region

**Warning:** Reroutes will shift all of the mile points in a state. Make sure everyone in your group has the most recent maps and information by visiting [northcountrytrail.org](http://northcountrytrail.org)  
 Update Version - 3/29/2024

Use this map on your mobile device w/ the "PDFMaps" app from Avenza - <http://avenza.com/pdf-maps>  
 To add this map at **no cost** from the Avenza Store, visit:  
<https://northcountrytrail.org/the-trail/trail-map-and-downloads/>  
 Under "Mobile Maps"

N 1:31,680 UTM 14 NAD 83





- Parking
- Camping
- Point of Interest
- NCT
- On-Road
- 1/2 mile Points
- Nearby Trail
- 10-foot Contour Interval
- Public Lands
- County Bndry.
- Wetlands
- Woodlands


Hike it. Build it. Love it. Support it. Please support the mapping program with a gift today. Enjoy your complimentary North Country National Scenic Trail map download, and happy hiking!

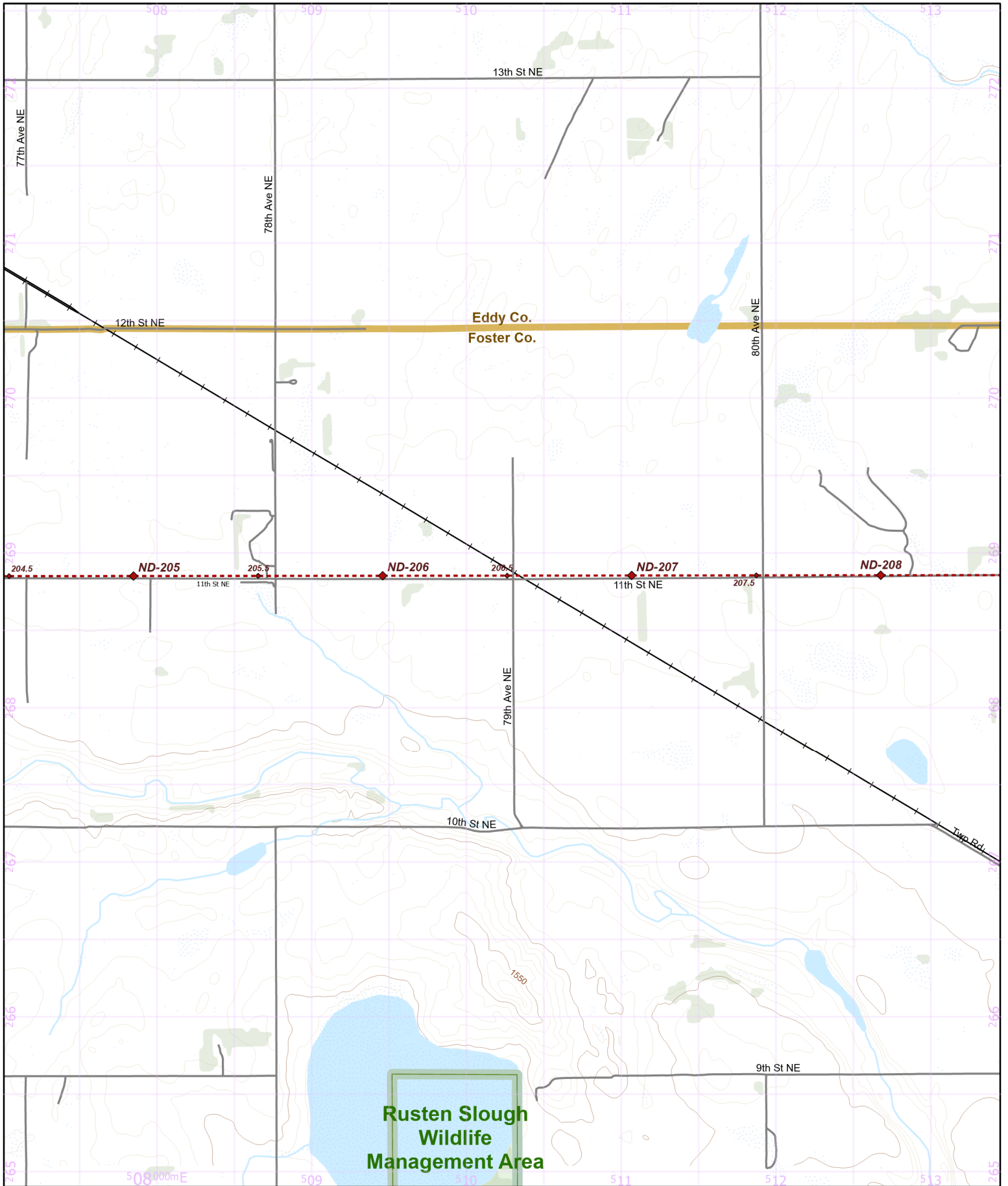
## North Country National Scenic Trail

North Dakota Section Maps  
 ND-037  
 Region

**Warning:** Reroutes will shift all of the mile points in a state. Make sure everyone in your group has the most recent maps and information by visiting [northcontrytrail.org](http://northcontrytrail.org)  
 Update Version - 3/29/2024

Use this map on your mobile device w/ the "PDFMaps" app from Avenza - <http://avenza.com/pdf-maps>  
 To add this map at **no cost** from the Avenza Store, visit:  
<https://northcontrytrail.org/the-trail/trail-map-and-downloads/>  
 Under "Mobile Maps"





- Parking
- Camping
- Point of Interest
- NCT
- On-Road
- 1/2 mile Points
- Nearby Trail
- 10-foot Contour Interval
- Public Lands
- County Bndry.
- Wetlands
- Woodlands


Hike it. Build it. Love it. Support it. Please support the mapping program with a gift today. Enjoy your complimentary North Country National Scenic Trail map download, and happy hiking!

### North Country National Scenic Trail

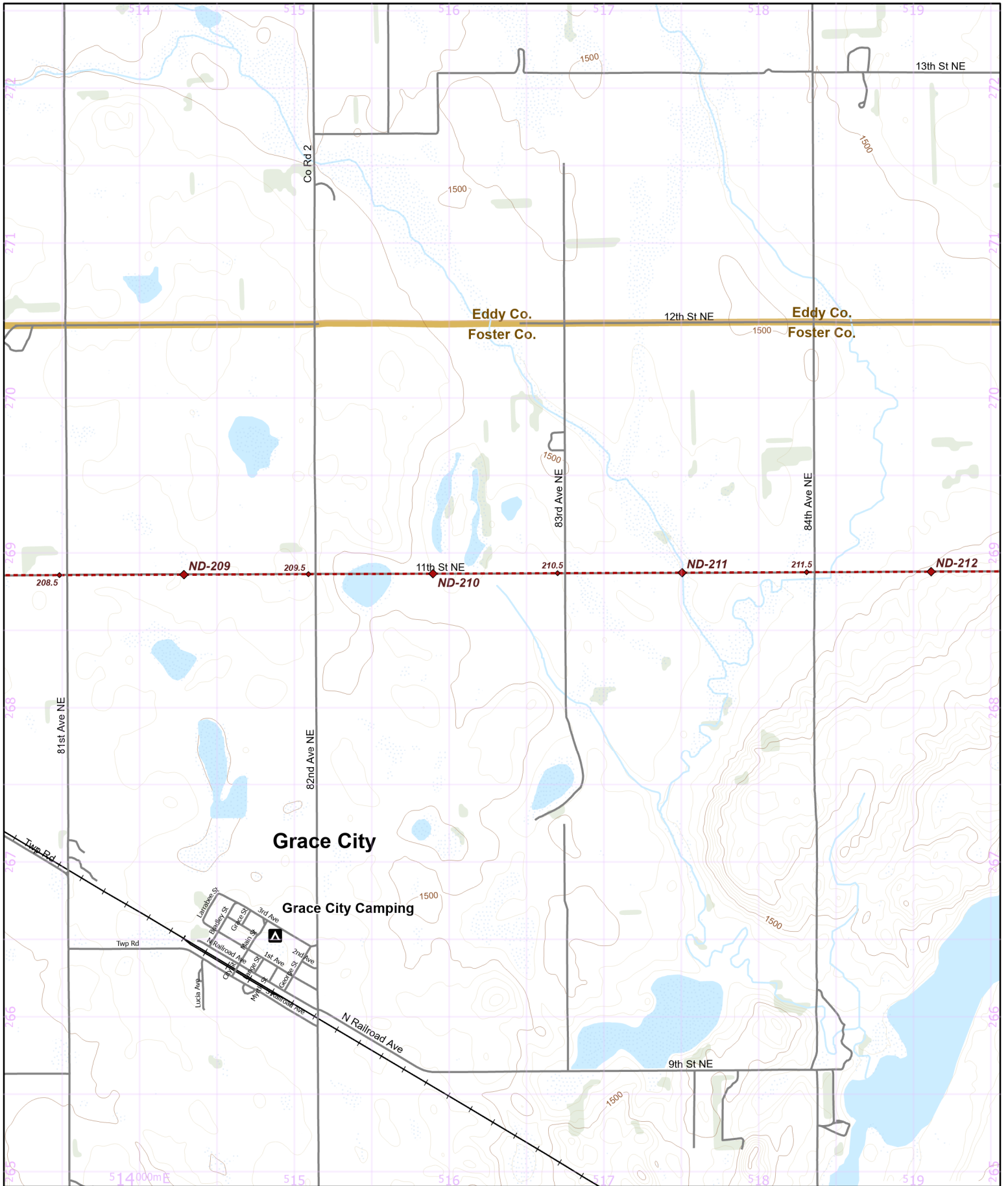
North Dakota Section Maps  
 ND-038  
 Region

**Warning:** Reroutes will shift all of the mile points in a state. Make sure everyone in your group has the most recent maps and information by visiting [northcontrytrail.org](http://northcontrytrail.org)  
 Update Version - 3/29/2024

Use this map on your mobile device w/ the "PDFMaps" app from Avenza - <http://avenza.com/pdf-maps>  
 To add this map at **no cost** from the Avenza Store, visit:  
<https://northcountrytrail.org/the-trail/trail-map-and-downloads/>  
 Under "Mobile Maps"







- Parking
- Camping
- Point of Interest
- NCT
- On-Road
- 1/2 mile Points
- Nearby Trail
- 10-foot Contour Interval
- Public Lands
- County Bndry.
- Wetlands
- Woodlands

Hike it. Build it. Love it. Support it. Please support the mapping program with a gift today. Enjoy your complimentary North Country National Scenic Trail map download, and happy hiking!


### North Country National Scenic Trail

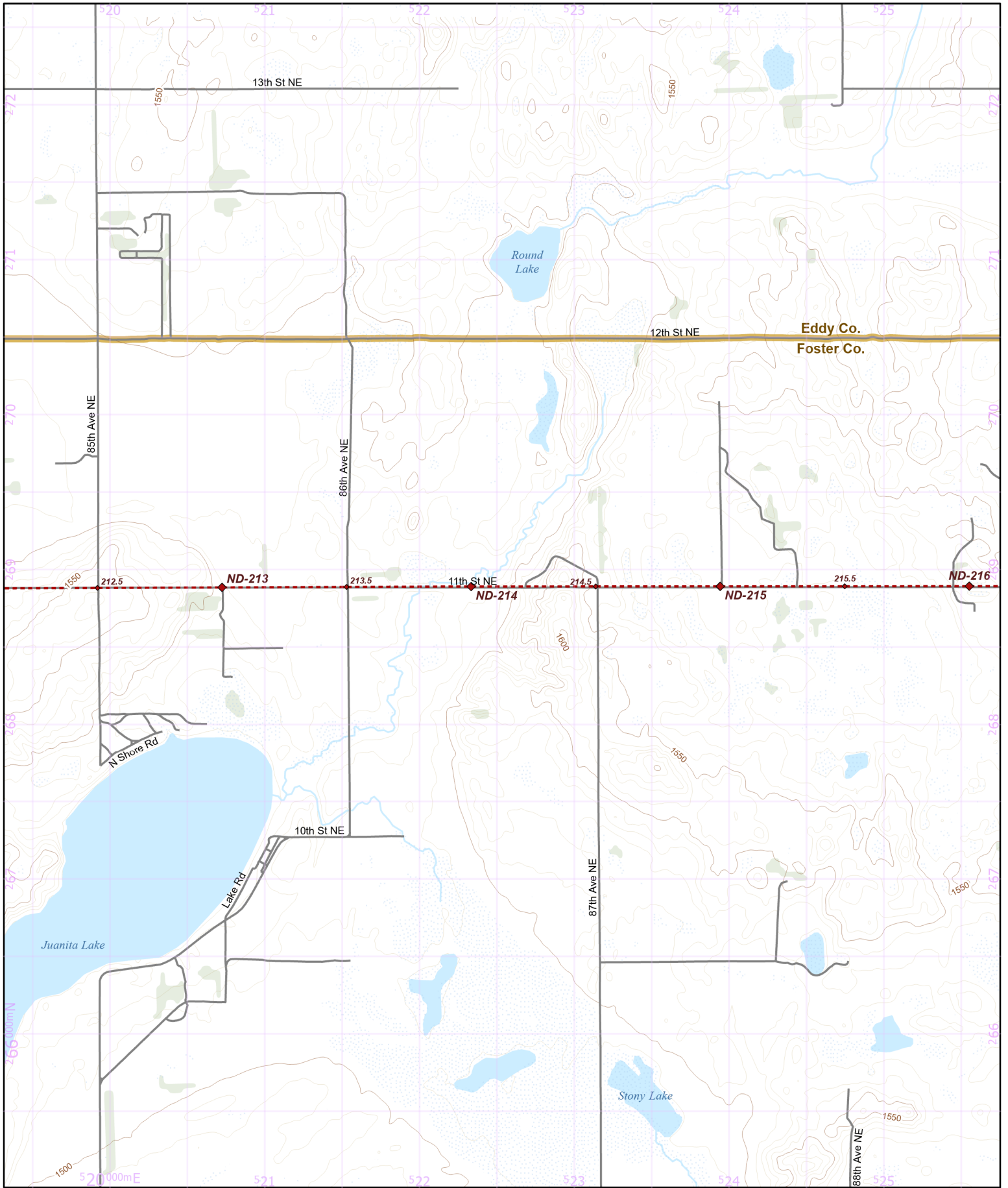
North Dakota Section Maps  
 ND-039  
 Region

**Warning:** Reroutes will shift all of the mile points in a state. Make sure everyone in your group has the most recent maps and information by visiting [northcountrytrail.org](http://northcountrytrail.org)  
 Update Version - 3/29/2024

Use this map on your mobile device w/ the "PDFMaps" app from Avenza - <http://avenza.com/pdf-maps>  
 To add this map at **no cost** from the Avenza Store, visit: <https://northcountrytrail.org/the-trail/trail-map-and-downloads/>  
 Under "Mobile Maps"

N 1:31,680 UTM 14 NAD 83





- Parking
- Camping
- Point of Interest
- NCT
- On-Road
- 1/2 mile Points
- Nearby Trail
- 10-foot Contour Interval
- Public Lands
- County Bndry.
- Wetlands
- Woodlands

Hike it. Build it. Love it. Support it. Please support the mapping program with a gift today. Enjoy your complimentary North Country National Scenic Trail map download, and happy hiking!


### North Country National Scenic Trail

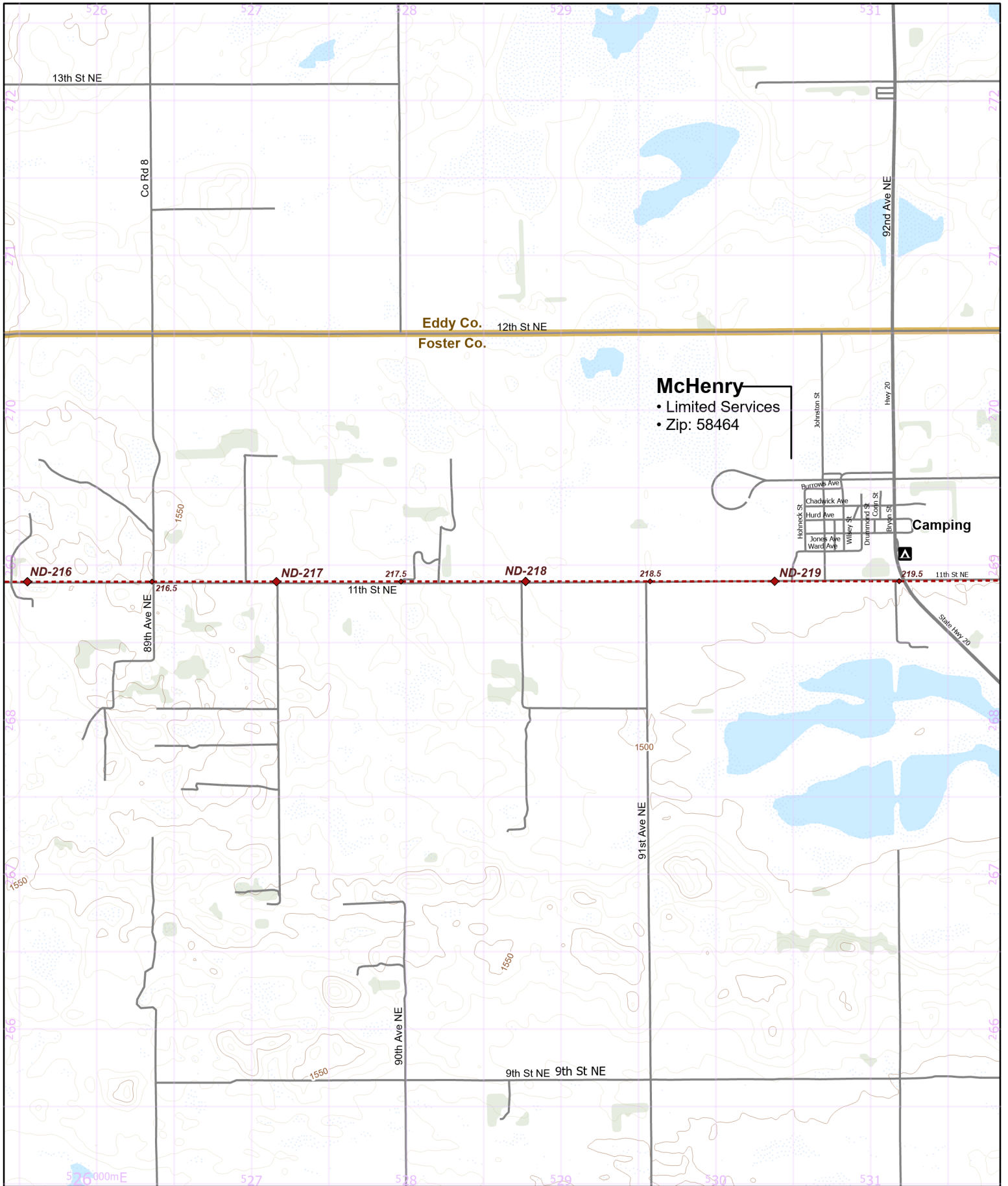
North Dakota Section Maps  
 ND-040  
 Region

**Warning:** Reroutes will shift all of the mile points in a state. Make sure everyone in your group has the most recent maps and information by visiting [northcontrytrail.org](http://northcontrytrail.org)  
 Update Version - 3/29/2024

Use this map on your mobile device w/ the "PDFMaps" app from Avenza - <http://avenza.com/pdf-maps>  
 To add this map at **no cost** from the Avenza Store, visit:  
<https://northcountrytrail.org/the-trail/trail-map-and-downloads/>  
 Under "Mobile Maps"

N 1:31,680 UTM 14 NAD 83





- Parking
- Camping
- Point of Interest
- NCT
- On-Road
- 1/2 mile Points
- Nearby Trail
- 10-foot Contour Interval
- Public Lands
- County Bndry.
- Wetlands
- Woodlands

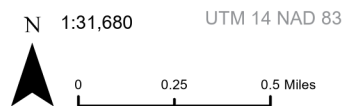
Hike it. Build it. Love it. Support it. Please support the mapping program with a gift today. Enjoy your complimentary North Country National Scenic Trail map download, and happy hiking!

### North Country National Scenic Trail

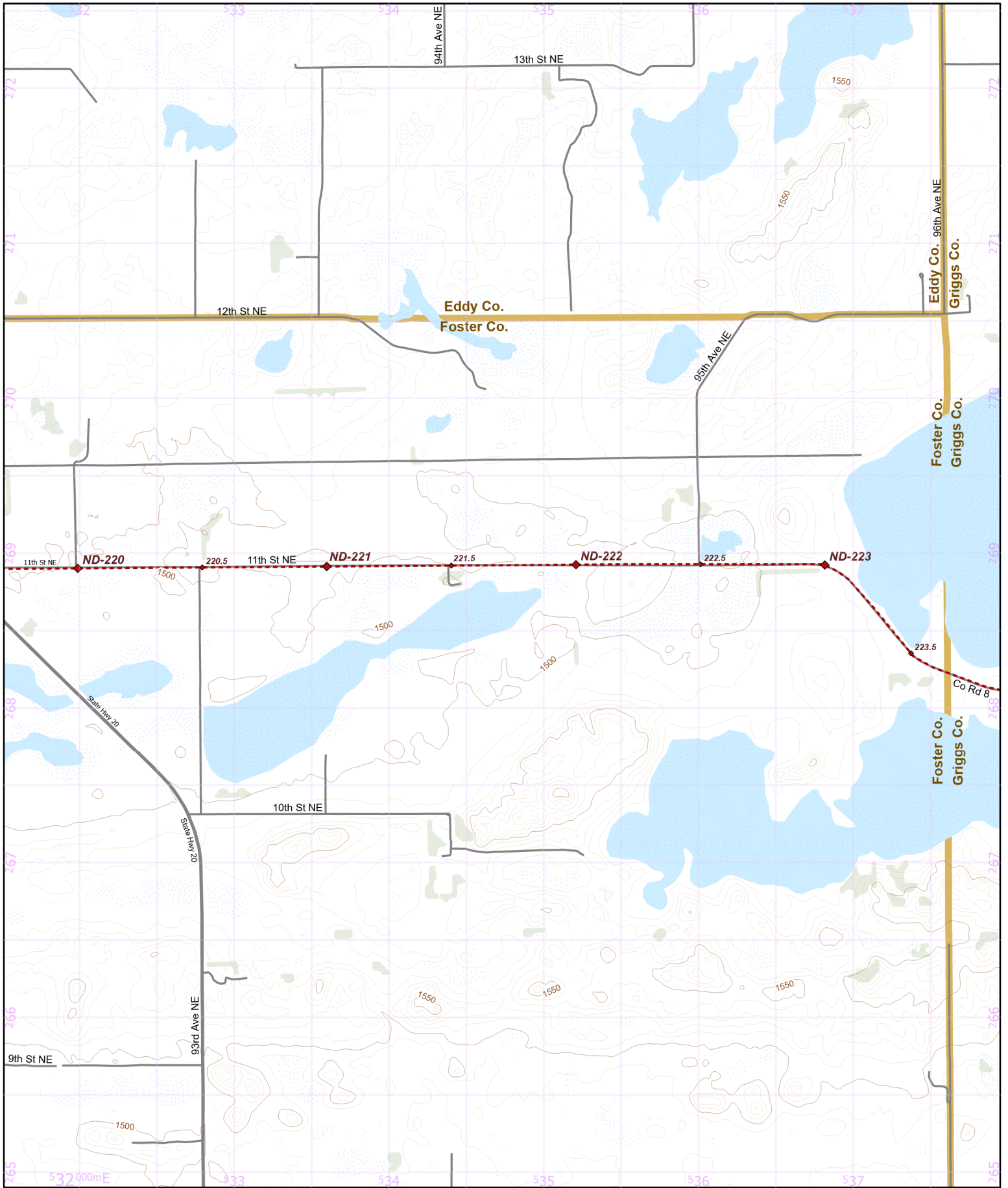
North Dakota Section Maps  
 ND-041  
 Region

**Warning:** Reroutes will shift all of the mile points in a state. Make sure everyone in your group has the most recent maps and information by visiting [northcontrytrail.org](http://northcontrytrail.org)  
 Update Version - 3/29/2024

Use this map on your mobile device w/ the "PDFMaps" app from Avenza - <http://avenza.com/pdf-maps>  
 To add this map at **no cost** from the Avenza Store, visit:  
<https://northcountrytrail.org/the-trail/trail-map-and-downloads/>  
 Under "Mobile Maps"







- Parking
- Camping
- Point of Interest
- NCT
- On-Road
- 1/2 mile Points
- Nearby Trail
- 10-foot Contour Interval
- Public Lands
- County Bndry.
- Wetlands
- Woodlands

Hike it. Build it. Love it. Support it. Please support the mapping program with a gift today. Enjoy your complimentary North Country National Scenic Trail map download, and happy hiking!


### North Country National Scenic Trail

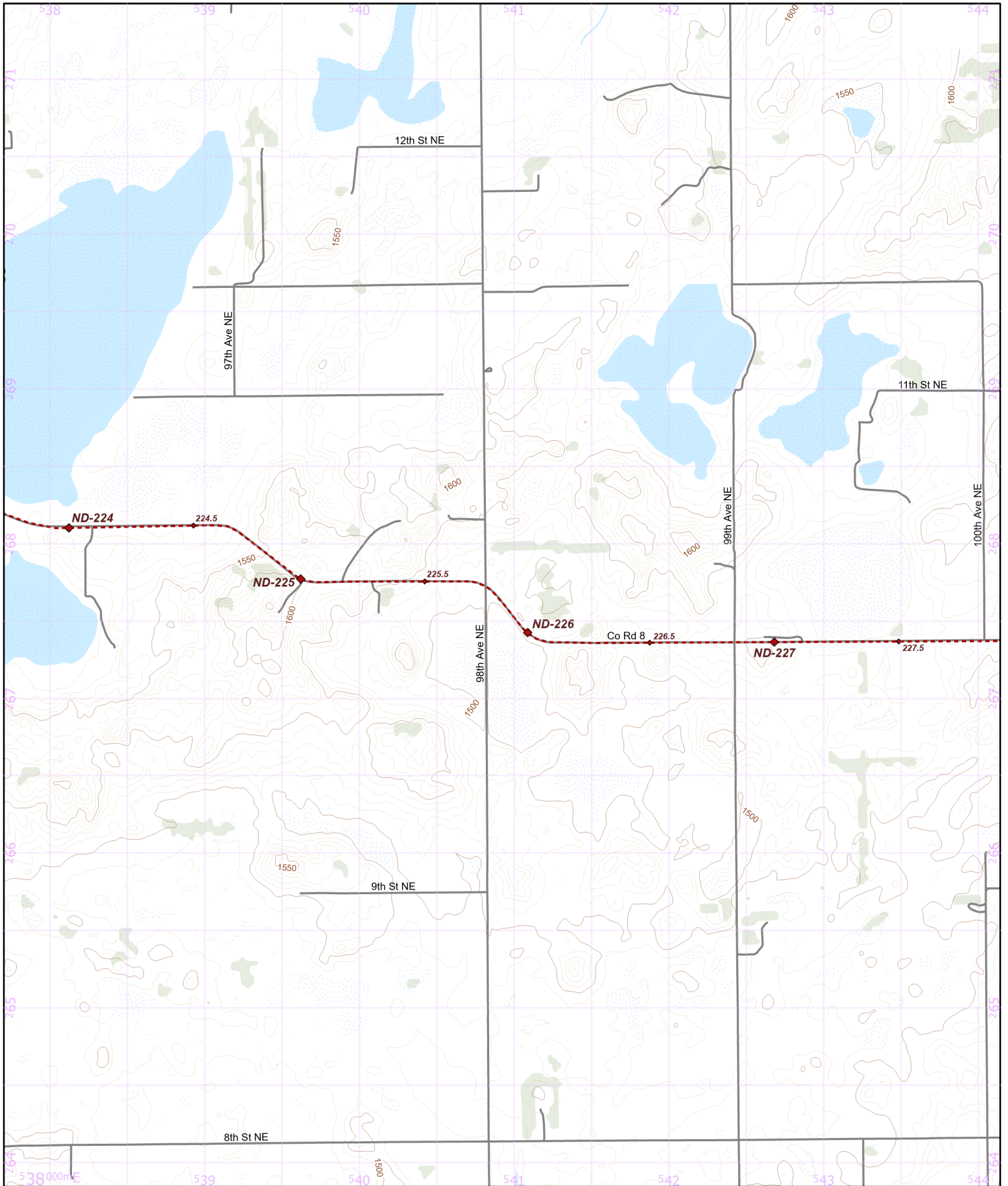
North Dakota Section Maps  
 ND-042  
 Region

**Warning:** Reroutes will shift all of the mile points in a state. Make sure everyone in your group has the most recent maps and information by visiting [northcountrytrail.org](http://northcountrytrail.org)  
 Update Version - 3/29/2024

Use this map on your mobile device w/ the "PDFMaps" app from Avenza - <http://avenza.com/pdf-maps>  
 To add this map at **no cost** from the Avenza Store, visit:  
<https://northcountrytrail.org/the-trail/trail-map-and-downloads/>  
 Under "Mobile Maps"

N 1:31,680 UTM 14 NAD 83





- Parking
- Camping
- Point of Interest
- NCT
- On-Road
- 1/2 mile Points
- Nearby Trail
- 10-foot Contour Interval
- Public Lands
- County Bndry.
- Wetlands
- Woodlands

Hike it. Build it. Love it. Support it. Please support the mapping program with a gift today. Enjoy your complimentary North Country National Scenic Trail map download, and happy hiking!


### North Country National Scenic Trail

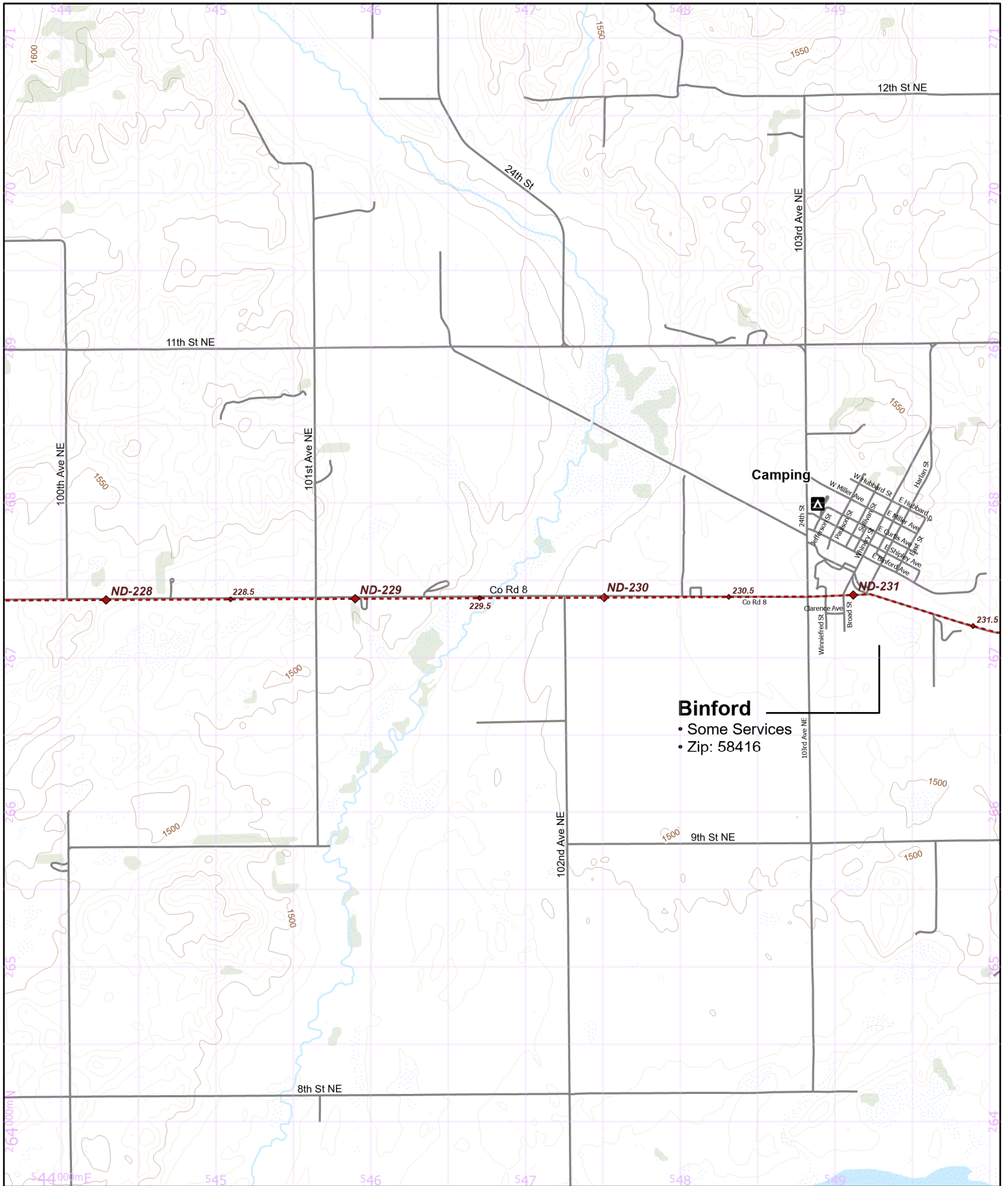
North Dakota Section Maps  
 ND-043  
 Region

**Warning:** Reroutes will shift all of the mile points in a state. Make sure everyone in your group has the most recent maps and information by visiting [northcontrytrail.org](http://northcontrytrail.org)  
 Update Version - 3/29/2024

Use this map on your mobile device w/ the "PDFMaps" app from Avenza - <http://avenza.com/pdf-maps>  
 To add this map at **no cost** from the Avenza Store, visit:  
<https://northcountrytrail.org/the-trail/trail-map-and-downloads/>  
 Under "Mobile Maps"

N 1:31,680 UTM 14 NAD 83





**Binford**  
 • Some Services  
 • Zip: 58416

- Parking
- Camping
- Point of Interest
- NCT
- On-Road
- 1/2 mile Points
- Nearby Trail
- 10-foot Contour Interval
- Public Lands
- County Bndry.
- Wetlands
- Woodlands

Hike it. Build it. Love it. Support it. Please support the mapping program with a gift today. Enjoy your complimentary North Country National Scenic Trail map download, and happy hiking!

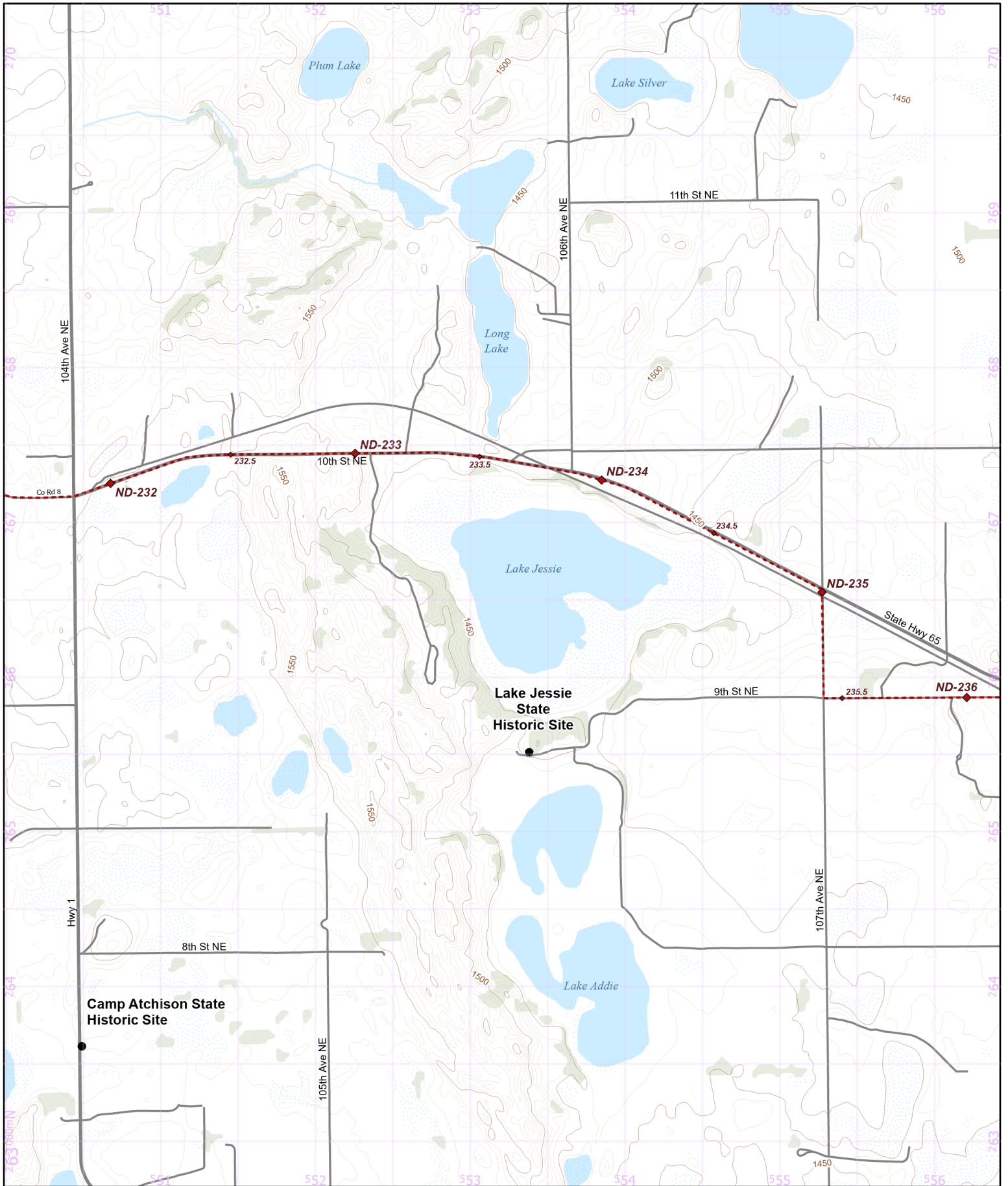
**North Country National Scenic Trail**  
 North Dakota Section Maps  
 ND-044  
 Region

**Warning:** Reroutes will shift all of the mile points in a state. Make sure everyone in your group has the most recent maps and information by visiting [northcountrytrail.org](http://northcountrytrail.org)  
 Update Version - 3/29/2024

Use this map on your mobile device w/ the "PDFMaps" app from Avenza - <http://avenza.com/pdf-maps>  
 To add this map at **no cost** from the Avenza Store, visit:  
<https://northcountrytrail.org/the-trail/trail-map-and-downloads/>  
 Under "Mobile Maps"







- Parking
- Camping
- Point of Interest
- NCT
- On-Road
- 1/2 mile Points
- Nearby Trail
- 10-foot Contour Interval
- Public Lands
- County Bndry.
- Wetlands
- Woodlands

Hike it. Build it. Love it. Support it. Please support the mapping program with a gift today. Enjoy your complimentary North Country National Scenic Trail map download, and happy hiking!


## North Country National Scenic Trail

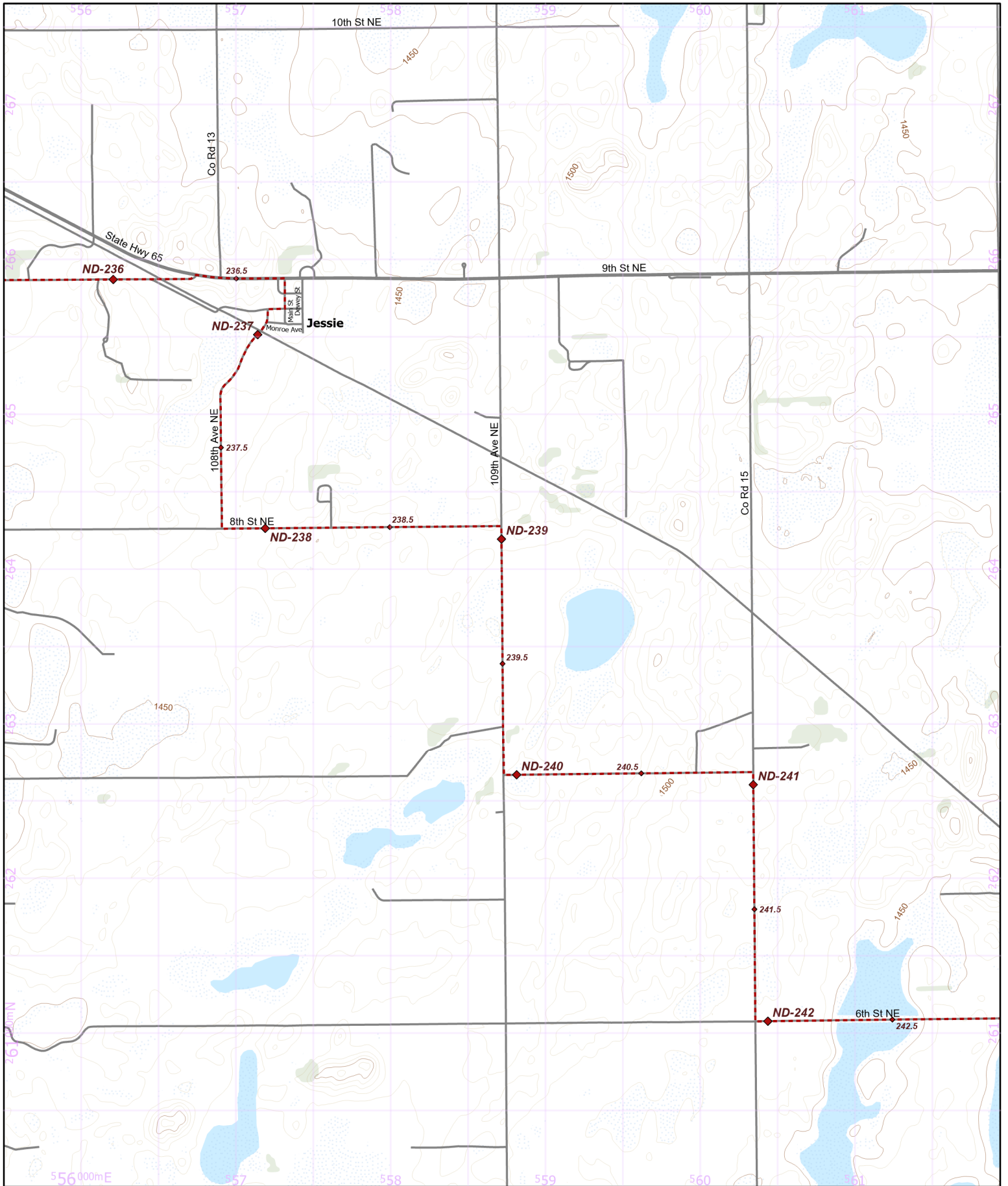
North Dakota Section Maps  
 ND-045  
 Region

**Warning:** Reroutes will shift all of the mile points in a state. Make sure everyone in your group has the most recent maps and information by visiting [northcountrytrail.org](http://northcountrytrail.org)  
 Update Version - 3/29/2024

Use this map on your mobile device w/ the "PDFMaps" app from Avenza - <http://avenza.com/pdf-maps>  
 To add this map at **no cost** from the Avenza Store, visit: <https://northcountrytrail.org/the-trail/trail-map-and-downloads/>  
 Under "Mobile Maps"

N 1:31,680 UTM 14 NAD 83





- Parking
- Camping
- Point of Interest
- NCT
- On-Road
- 1/2 mile Points
- Nearby Trail
- 10-foot Contour Interval
- Public Lands
- County Bndry.
- Wetlands
- Woodlands

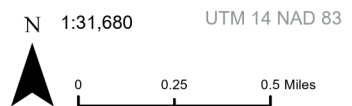
Hike it. Build it. Love it. Support it. Please support the mapping program with a gift today. Enjoy your complimentary North Country National Scenic Trail map download, and happy hiking!

## North Country National Scenic Trail

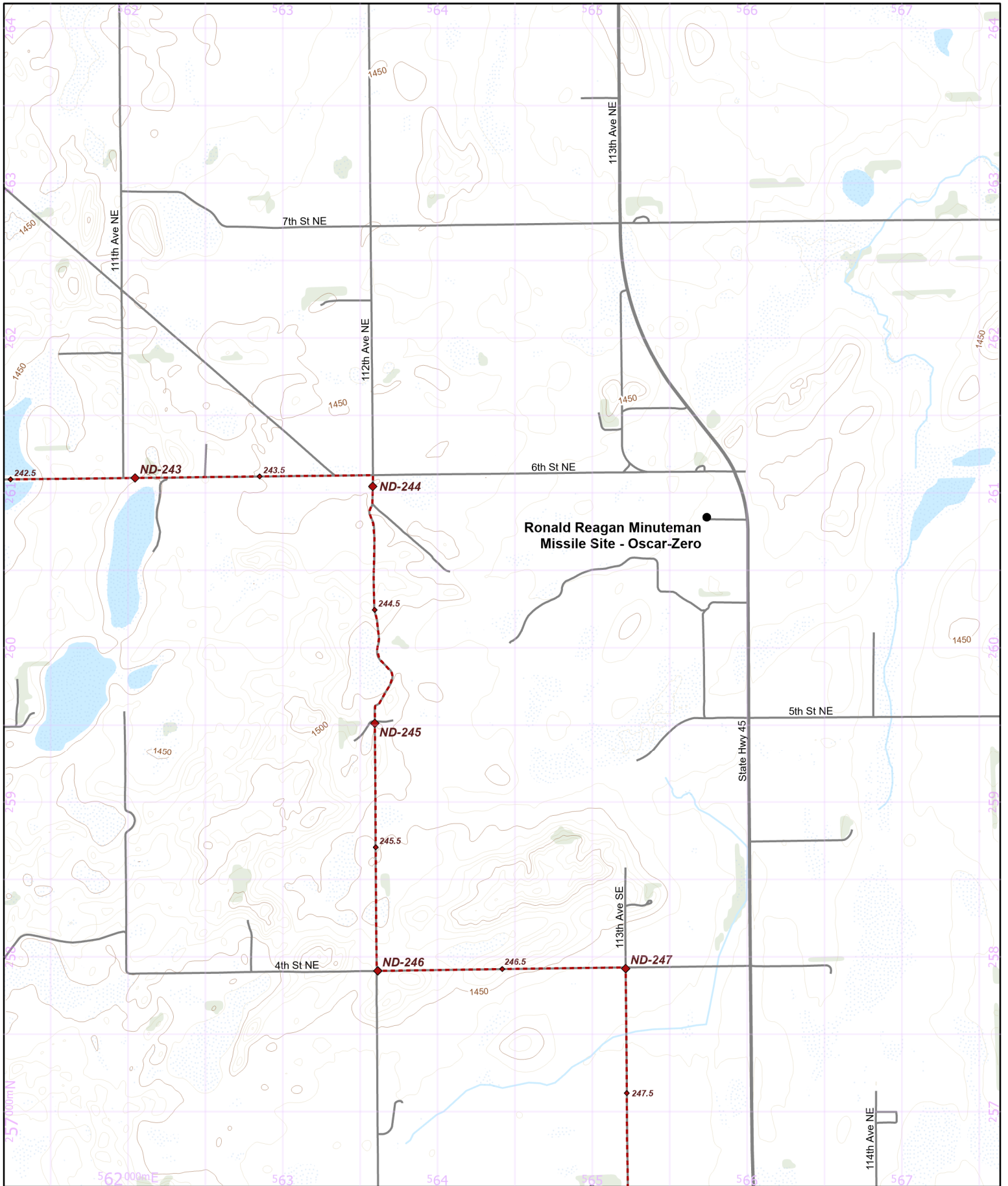
North Dakota Section Maps  
ND-046  
Region

**Warning:** Reroutes will shift all of the mile points in a state. Make sure everyone in your group has the most recent maps and information by visiting [northcontrytrail.org](http://northcontrytrail.org)  
Update Version - 3/29/2024

Use this map on your mobile device w/ the "PDFMaps" app from Avenza - <http://avenza.com/pdf-maps>  
To add this map at **no cost** from the Avenza Store, visit:  
<https://northcontrytrail.org/the-trail/trail-map-and-downloads/>  
Under "Mobile Maps"







Ronald Reagan Minuteman  
Missile Site - Oscar-Zero

- Parking
- Camping
- Point of Interest
- NCT
- On-Road
- 1/2 mile Points
- Nearby Trail
- 10-foot Contour Interval
- Public Lands
- County Bndry.
- Wetlands
- Woodlands


### North Country National Scenic Trail

North Dakota Section Maps  
ND-047  
Region

**Warning:** Reroutes will shift all of the mile points in a state.  
Make sure everyone in your group has the most recent maps and information by visiting [northcontrytrail.org](http://northcontrytrail.org)  
Update Version - 3/29/2024

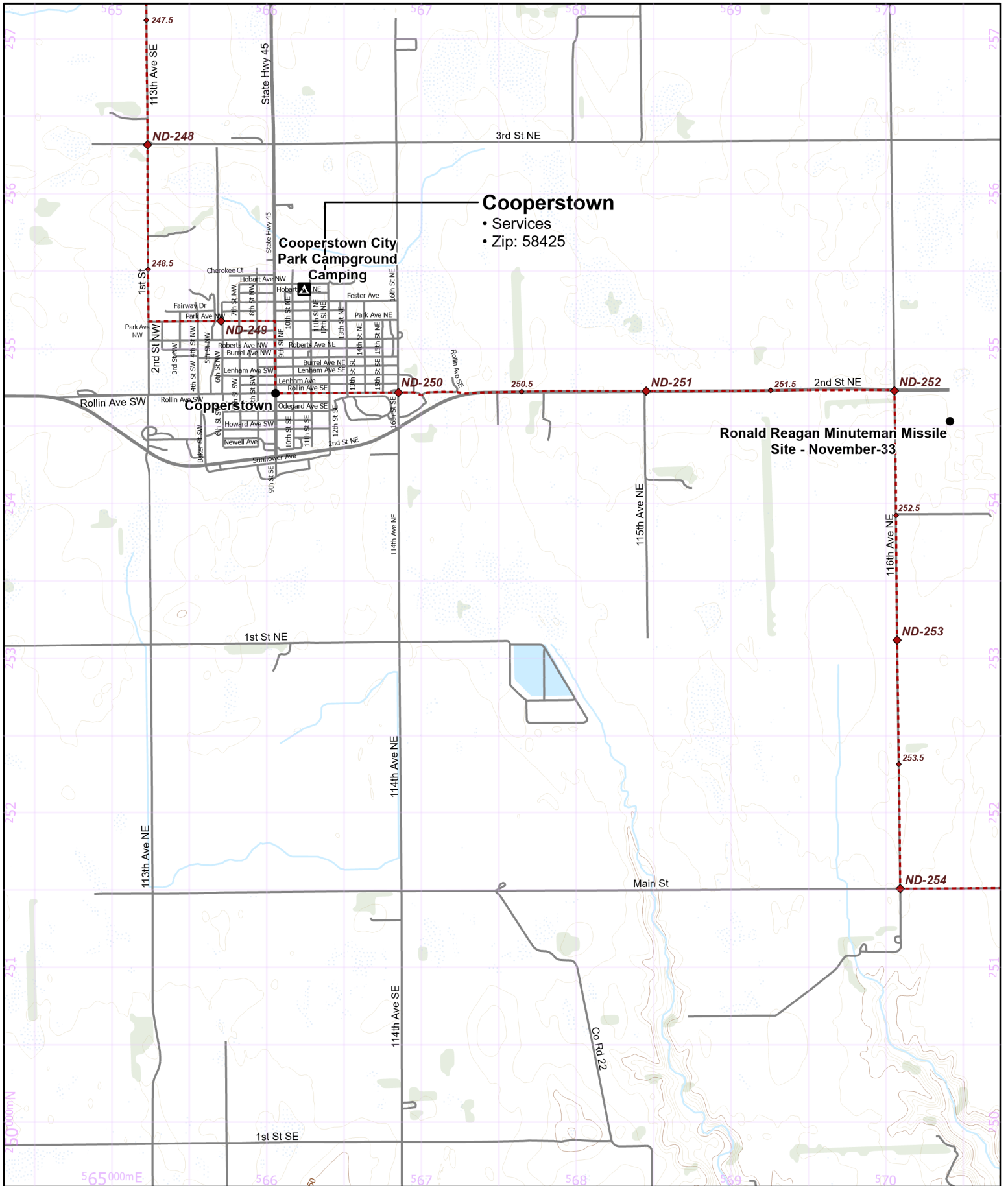
Use this map on your mobile device w/ the "PDFMaps" app from Avenza - <http://avenza.com/pdf-maps>  
To add this map at **no cost** from the Avenza Store, visit:  
<https://northcountrytrail.org/the-trail/trail-map-and-downloads/>  
Under "Mobile Maps"

N 1:31,680 UTM 14 NAD 83



Hike it. Build it. Love it. Support it. Please support the mapping program with a gift today. Enjoy your complimentary North Country National Scenic Trail map download, and happy hiking!





### Cooperstown

- Services
- Zip: 58425

### Cooperstown City Park Campground Camping

### Ronald Reagan Minuteman Missile Site - November-33

- Parking
- Camping
- Point of Interest
- NCT
- On-Road
- Nearby Trail
- 10-foot Contour Interval
- Public Lands
- County Bndry.
- Wetlands
- Woodlands

Hike it. Build it. Love it. Support it. Please support the mapping program with a gift today. Enjoy your complimentary North Country National Scenic Trail map download, and happy hiking!


### North Country National Scenic Trail

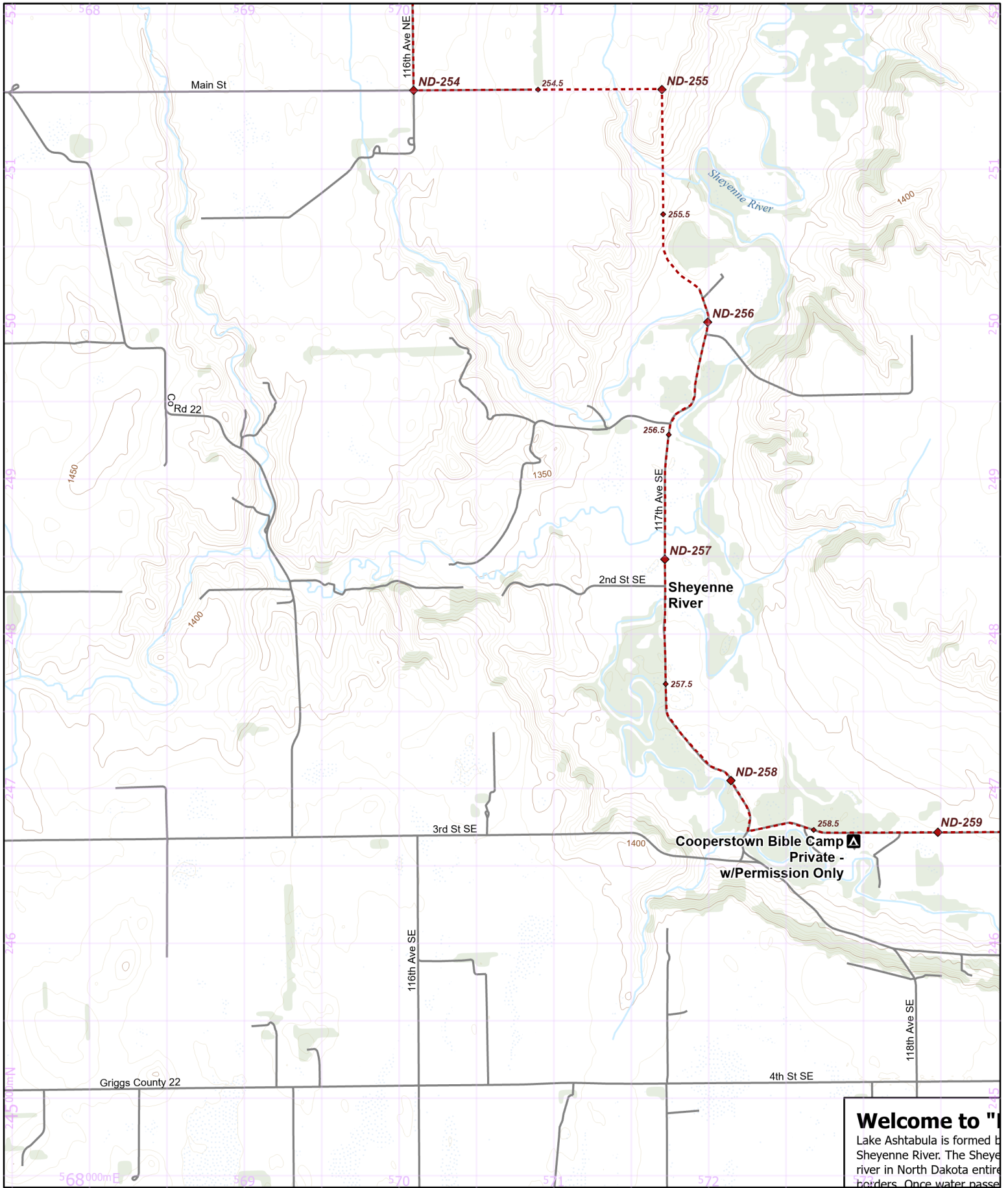
North Dakota Section Maps  
ND-048  
Region

Warning: Reroutes will shift all of the mile points in a state. Make sure everyone in your group has the most recent maps and information by visiting [northcountrytrail.org](http://northcountrytrail.org)  
Update Version - 3/29/2024

Use this map on your mobile device w/ the "PDFMaps" app from Avenza - <http://avenza.com/pdf-maps>  
To add this map at **no cost** from the Avenza Store, visit: <https://northcountrytrail.org/the-trail/trail-map-and-downloads/>  
Under "Mobile Maps"

N 1:31,680 UTM 14 NAD 83





**Welcome to "**  
 Lake Ashtabula is formed by  
 Sheyenne River. The Sheyenne  
 river in North Dakota entirely  
 borders. Once water passes

- Parking
- Camping
- Point of Interest
- NCT
- On-Road
- 1/2 mile Points
- Nearby Trail
- 10-foot Contour Interval
- Public Lands
- County Bndry.
- Wetlands
- Woodlands

**North Country National Scenic Trail**  
 North Dakota Section Maps  
 ND-049  
 Region

**Warning:** Reroutes will shift all of the mile points in a state.  
 Make sure everyone in your group has the most recent maps and information by visiting [northcontrytrail.org](http://northcontrytrail.org)  
 Update Version - 3/29/2024

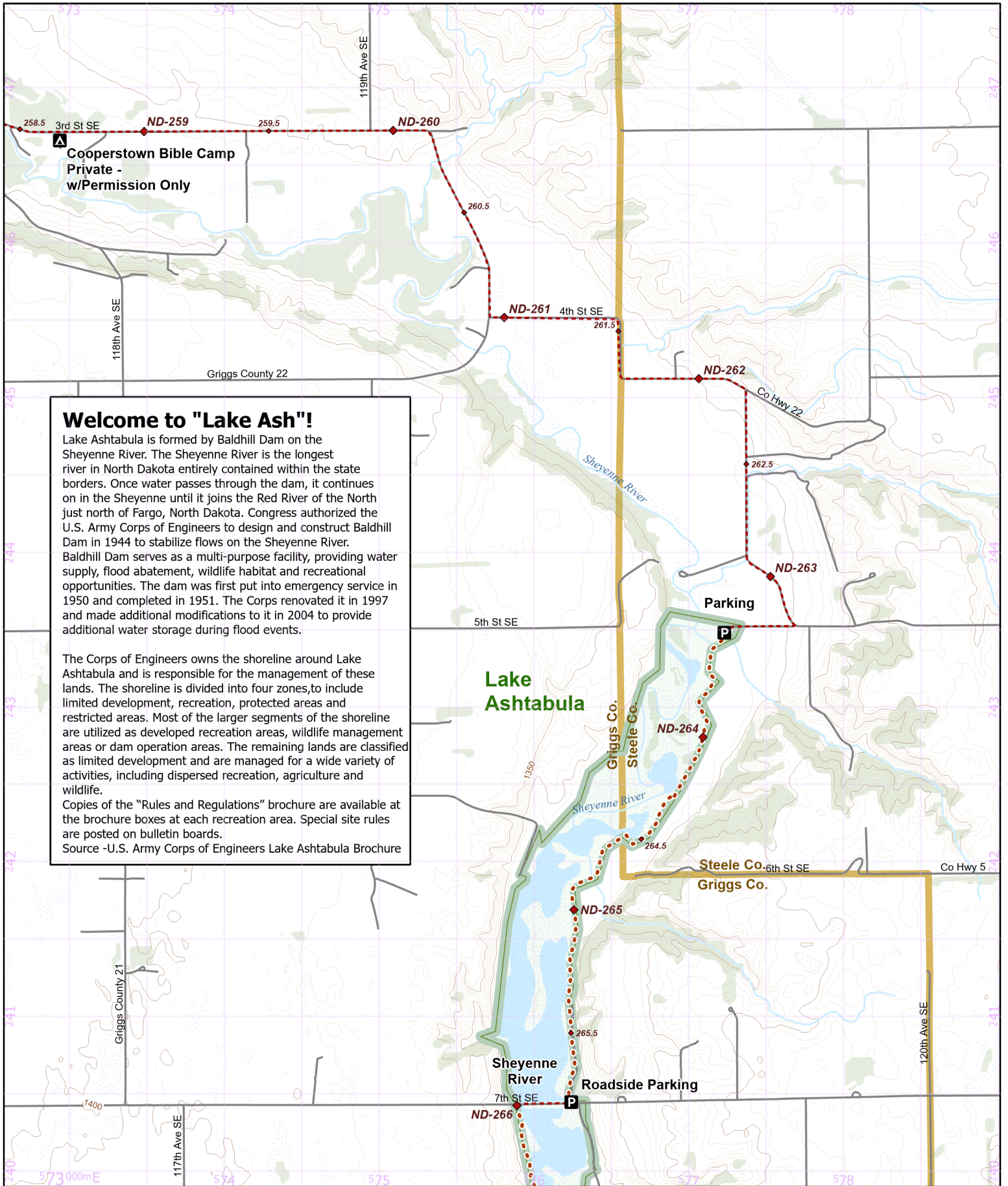
Use this map on your mobile device w/ the "PDFMaps" app from Avenza - <http://avenza.com/pdf-maps>  
 To add this map at **no cost** from the Avenza Store, visit:  
<https://northcountrytrail.org/the-trail/trail-map-and-downloads/>  
 Under "Mobile Maps"

N 1:31,680 UTM 14 NAD 83

0 0.25 0.5 Miles

Hike it. Build it. Love it. Support it. Please support the mapping program with a gift today. Enjoy your complimentary North Country National Scenic Trail map download, and happy hiking!





**Welcome to "Lake Ash"!**

Lake Ashtabula is formed by Baldhill Dam on the Sheyenne River. The Sheyenne River is the longest river in North Dakota entirely contained within the state borders. Once water passes through the dam, it continues on in the Sheyenne until it joins the Red River of the North just north of Fargo, North Dakota. Congress authorized the U.S. Army Corps of Engineers to design and construct Baldhill Dam in 1944 to stabilize flows on the Sheyenne River. Baldhill Dam serves as a multi-purpose facility, providing water supply, flood abatement, wildlife habitat and recreational opportunities. The dam was first put into emergency service in 1950 and completed in 1951. The Corps renovated it in 1997 and made additional modifications to it in 2004 to provide additional water storage during flood events.

The Corps of Engineers owns the shoreline around Lake Ashtabula and is responsible for the management of these lands. The shoreline is divided into four zones, to include limited development, recreation, protected areas and restricted areas. Most of the larger segments of the shoreline are utilized as developed recreation areas, wildlife management areas or dam operation areas. The remaining lands are classified as limited development and are managed for a wide variety of activities, including dispersed recreation, agriculture and wildlife.

Copies of the "Rules and Regulations" brochure are available at the brochure boxes at each recreation area. Special site rules are posted on bulletin boards.

Source - U.S. Army Corps of Engineers Lake Ashtabula Brochure

- Parking
- Camping
- Point of Interest
- NCT
- On-Road
- 1/2 mile Points
- Nearby Trail
- 10-foot Contour Interval
- Public Lands
- County Bndry.
- Wetlands
- Woodlands

Hike it. Build it. Love it. Support it. Please support the mapping program with a gift today. Enjoy your complimentary North Country National Scenic Trail map download, and happy hiking!


### North Country National Scenic Trail

North Dakota Section Maps  
 ND-050  
 Region

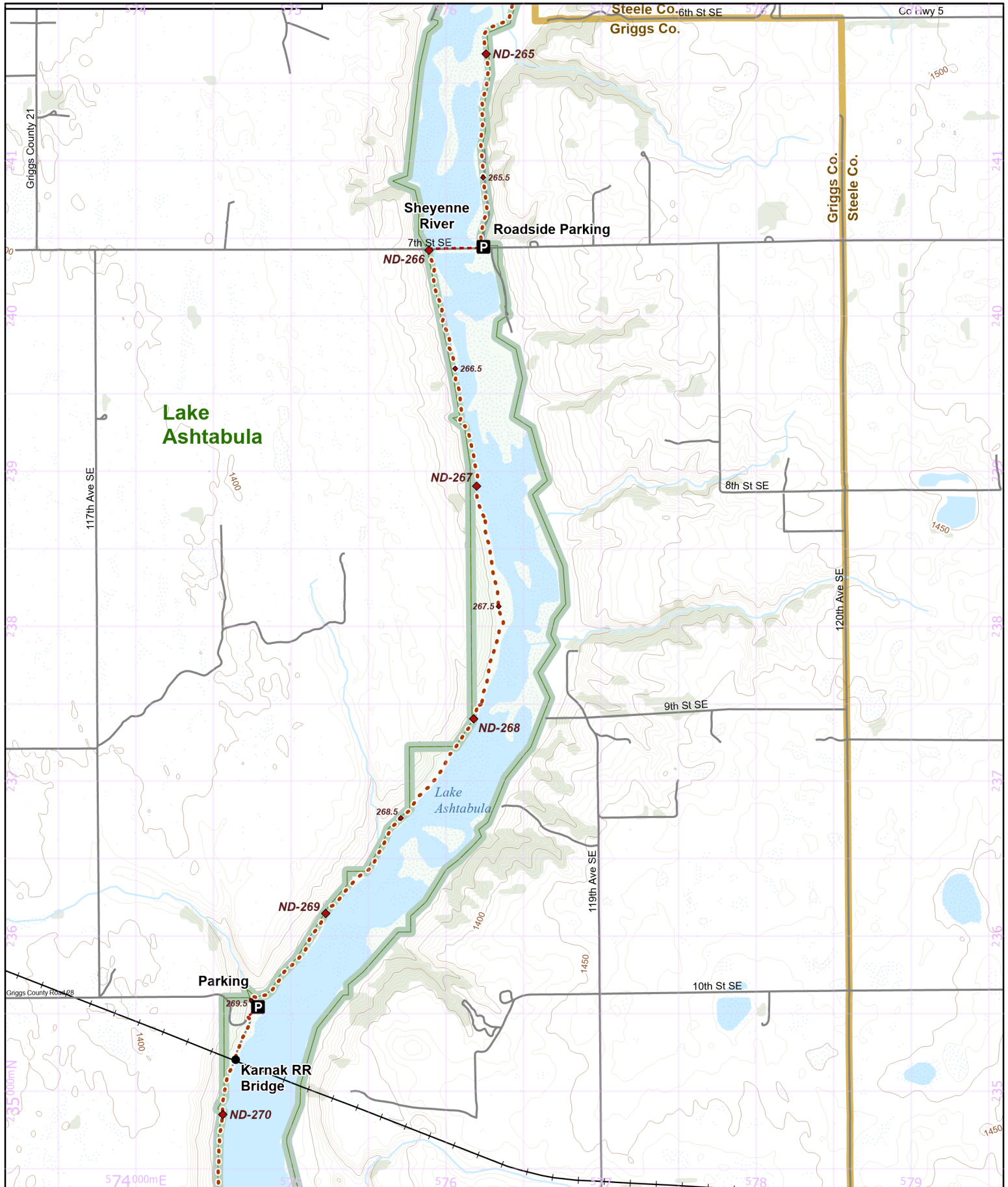
**Warning:** Reroutes will shift all of the mile points in a state. Make sure everyone in your group has the most recent maps and information by visiting [northcontrytrail.org](http://northcontrytrail.org)  
 Update Version - 3/29/2024

Use this map on your mobile device w/ the "PDFMaps" app from Avenza - <http://avenza.com/pdf-maps>  
 To add this map at **no cost** from the Avenza Store, visit:  
<https://northcountrytrail.org/the-trail/trail-map-and-downloads/>  
 Under "Mobile Maps"

N 1:31,680 UTM 14 NAD 83







- Parking
- Camping
- Point of Interest
- NCT
- On-Road
- 1/2 mile Points
- Nearby Trail
- 10-foot Contour Interval
- Public Lands
- County Bndry.
- Wetlands
- Woodlands

Hike it. Build it. Love it. Support it. Please support the mapping program with a gift today. Enjoy your complimentary North Country National Scenic Trail map download, and happy hiking!

### North Country National Scenic Trail

North Dakota Section Maps  
ND-051

Sheyenne River Valley Chapter Region


Warning: Reroutes will shift all of the mile points in a state.

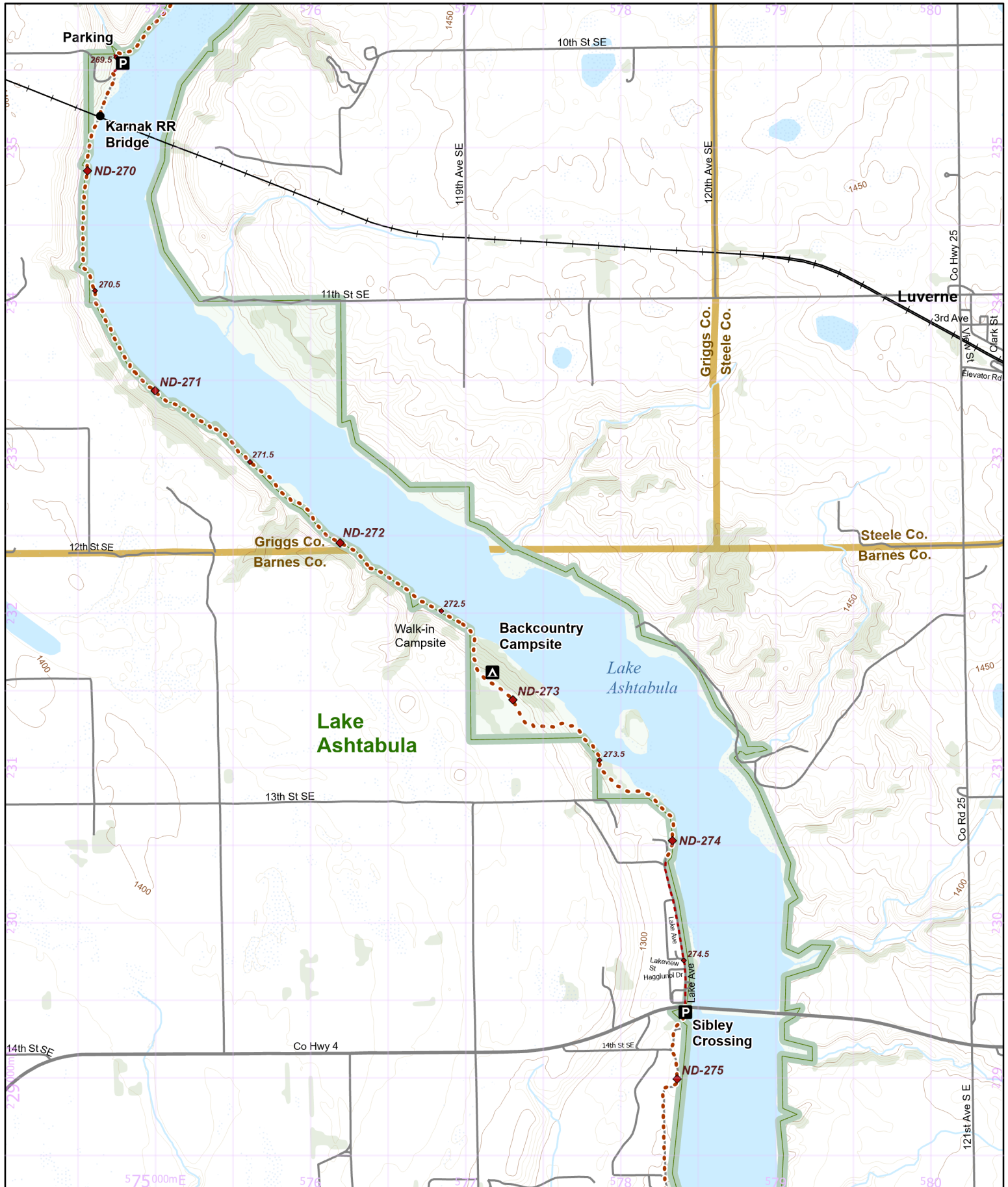
Make sure everyone in your group has the most recent maps and information by visiting [northcontrytrail.org](http://northcontrytrail.org)

Update Version - 3/29/2024

Use this map on your mobile device w/ the "PDFMaps" app from Avenza - <http://avenza.com/pdf-maps>  
To add this map at no cost from the Avenza Store, visit: <https://northcountrytrail.org/the-trail/trail-map-and-downloads/>  
Under "Mobile Maps"

N 1:31,680 UTM 14 NAD 83





- Parking
- Camping
- Point of Interest
- NCT
- On-Road
- 1/2 mile Points
- Nearby Trail
- 10-foot Contour Interval
- Public Lands
- County Bndry.
- Wetlands
- Woodlands

Hike it. Build it. Love it. Support it. Please support the mapping program with a gift today. Enjoy your complimentary North Country National Scenic Trail map download, and happy hiking!

### North Country National Scenic Trail

North Dakota Section Maps  
ND-052

Sheneye River Valley Chapter Region


Warning: Reroutes will shift all of the mile points in a state.

Make sure everyone in your group has the most recent maps and information by visiting [northcountrytrail.org](http://northcountrytrail.org)

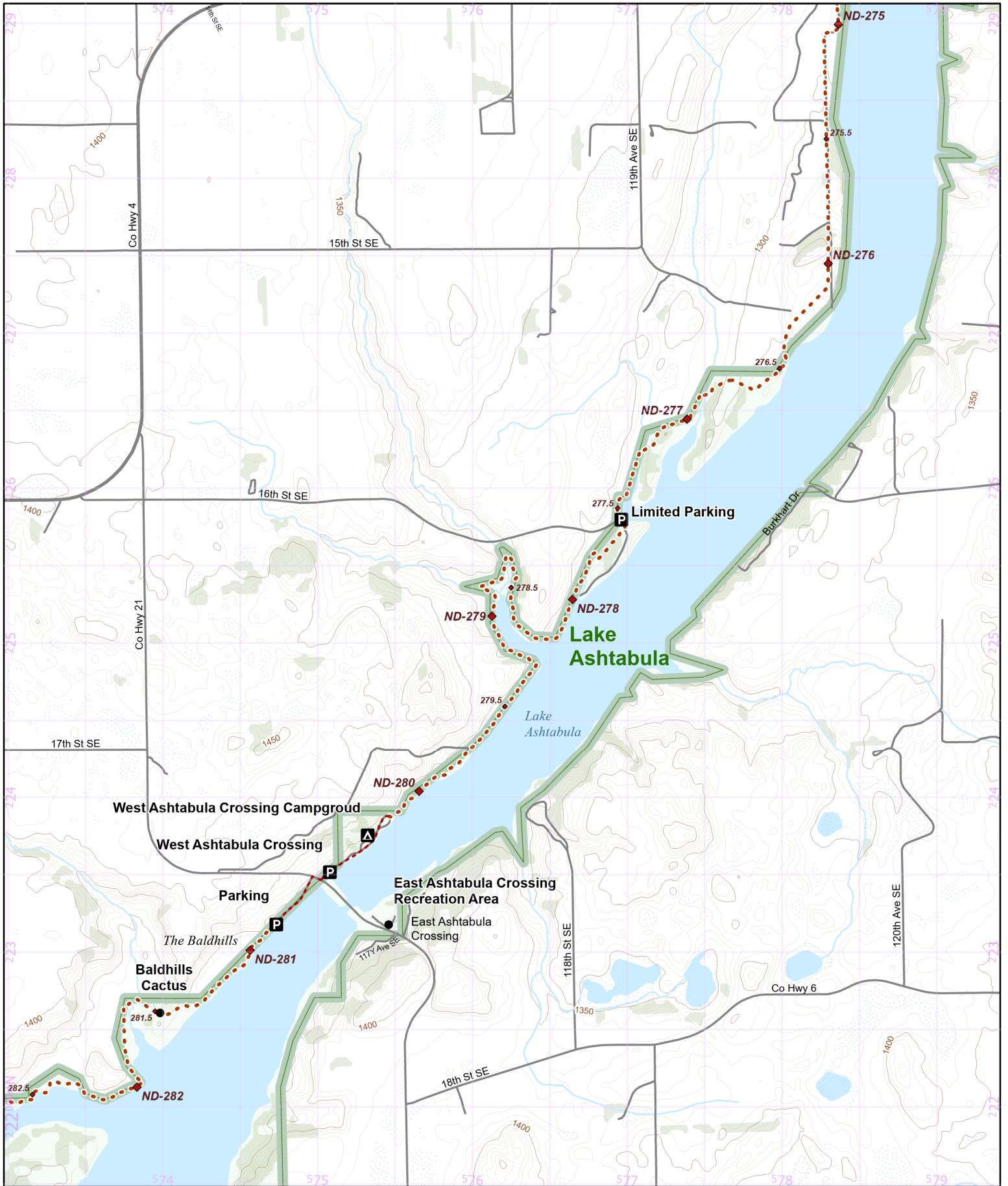
Update Version - 3/29/2024

Use this map on your mobile device w/ the "PDFMaps" app from Avenza - <http://avenza.com/pdf-maps>  
To add this map at no cost from the Avenza Store, visit:  
<https://northcountrytrail.org/the-trail/trail-map-and-downloads/>  
Under "Mobile Maps"

N 1:31,680 UTM 14 NAD 83







- Parking
- Camping
- Point of Interest
- NCT
- On-Road
- 1/2 mile Points
- Nearby Trail
- 10-foot Contour Interval
- Public Lands
- County Bndry.
- Wetlands
- Woodlands

Hike it. Build it. Love it. Support it. Please support the mapping program with a gift today. Enjoy your complimentary North Country National Scenic Trail map download, and happy hiking!

## North Country National Scenic Trail

North Dakota Section Maps  
ND-053

Sheneyne River Valley Chapter Region

Warning: Reroutes will shift all of the mile points in a state.


Make sure everyone in your group has the most recent maps and information by visiting [northcontrytrail.org](http://northcontrytrail.org)

Update Version - 3/29/2024

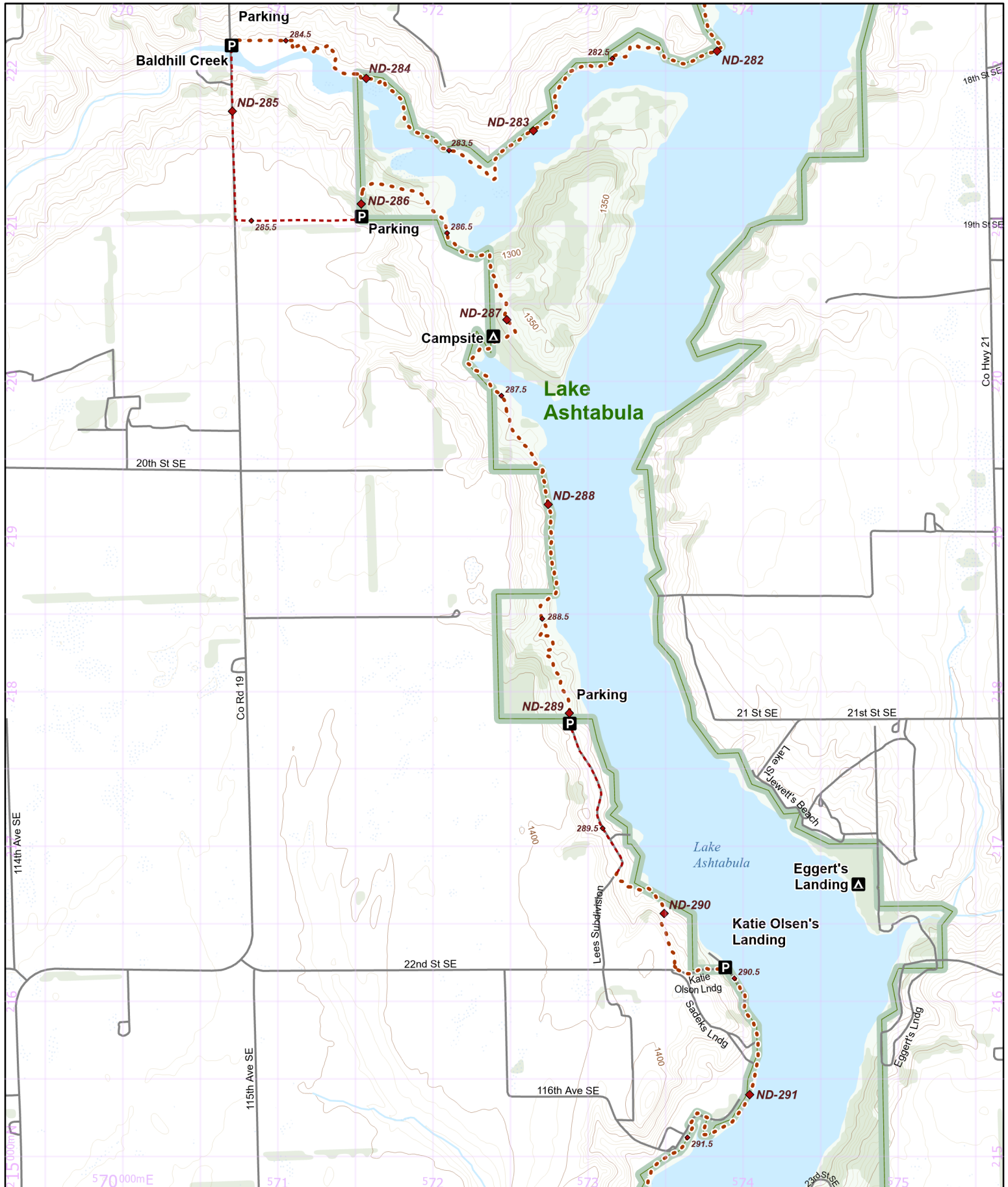
Use this map on your mobile device w/ the "PDFMaps" app from Avenza - <http://avenza.com/pdf-maps>  
To add this map at no cost from the Avenza Store, visit: <https://northcountrytrail.org/the-trail/trail-map-and-downloads/>  
Under "Mobile Maps"

N 1:31,680

UTM 14 NAD 83







- Parking
- Camping
- Point of Interest
- NCT
- On-Road
- 1/2 mile Points
- Nearby Trail
- 10-foot Contour Interval
- Public Lands
- County Bndry.
- Wetlands
- Woodlands

Hike it. Build it. Love it. Support it. Please support the mapping program with a gift today. Enjoy your complimentary North Country National Scenic Trail map download, and happy hiking!

### North Country National Scenic Trail

North Dakota Section Maps  
ND-054

Sheneye River Valley Chapter Region


Warning: Reroutes will shift all of the mile points in a state.

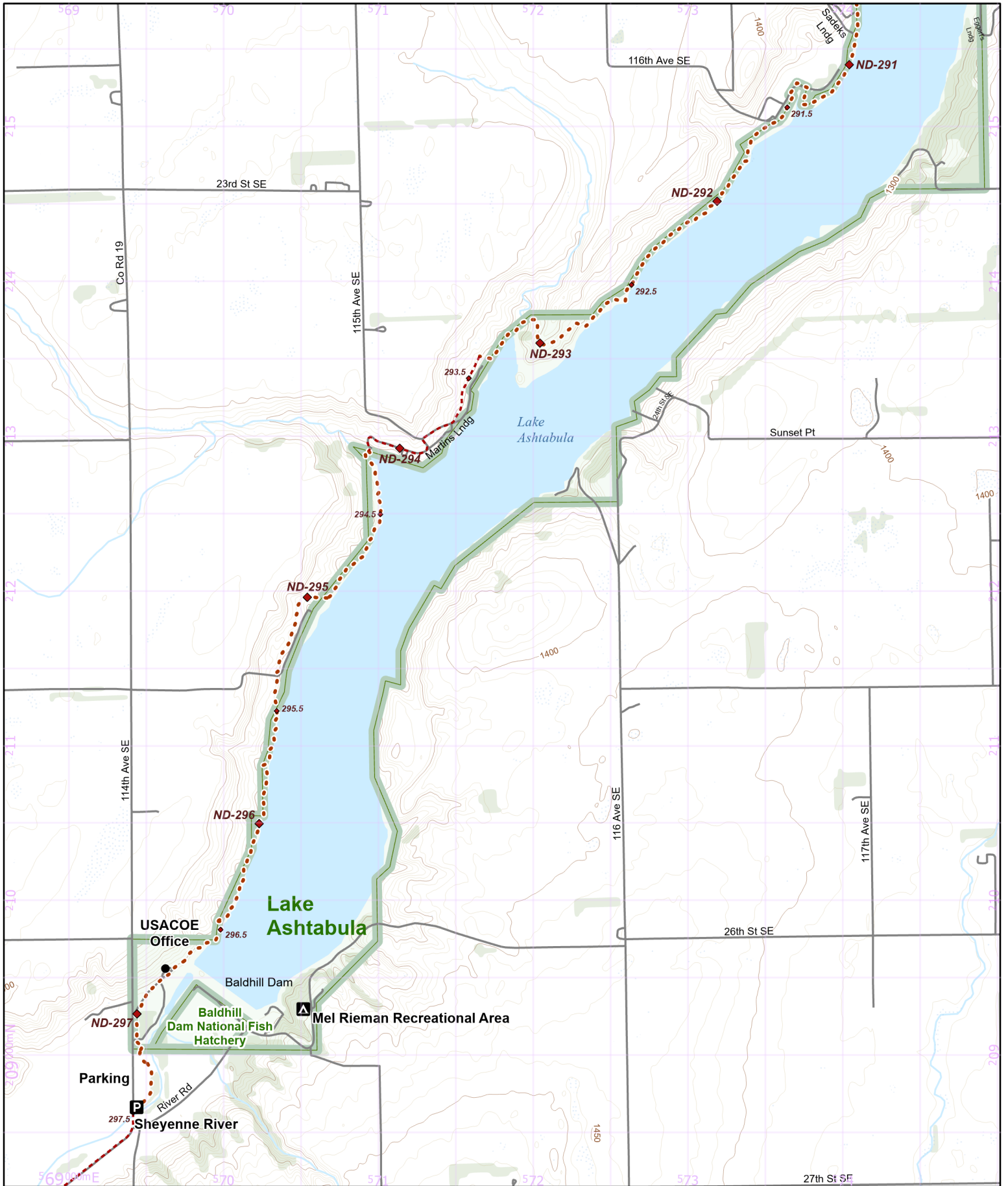
Make sure everyone in your group has the most recent maps and information by visiting [northcontrytrail.org](http://northcontrytrail.org)

Update Version - 3/29/2024

Use this map on your mobile device w/ the "PDFMaps" app from Avenza - <http://avenza.com/pdf-maps>  
To add this map at no cost from the Avenza Store, visit: <https://northcontrytrail.org/the-trail/trail-map-and-downloads/>  
Under "Mobile Maps"

N 1:31,680 UTM 14 NAD 83





- Parking
- Camping
- Point of Interest
- NCT
- On-Road
- 1/2 mile Point
- Nearby Trail
- 10-foot Contour Interval
- Public Lands
- County Bndry.
- Wetlands
- Woodlands

Hike it. Build it. Love it. Support it. Please support the mapping program with a gift today. Enjoy your complimentary North Country National Scenic Trail map download, and happy hiking!

## North Country National Scenic Trail

North Dakota Section Maps  
ND-055

Sheyenne River Valley Chapter Region

Warning: Reroutes will shift all of the mile points in a state.

Make sure everyone in your group has the most recent maps and information by visiting [northcountrytrail.org](http://northcountrytrail.org)

Update Version - 3/29/2024

Use this map on your mobile device w/ the "PDFMaps" app from Avenza - <http://avenza.com/pdf-maps>  
To add this map at **no cost** from the Avenza Store, visit:  
<https://northcountrytrail.org/the-trail/trail-map-and-downloads/>  
Under "Mobile Maps"

N 1:31,680

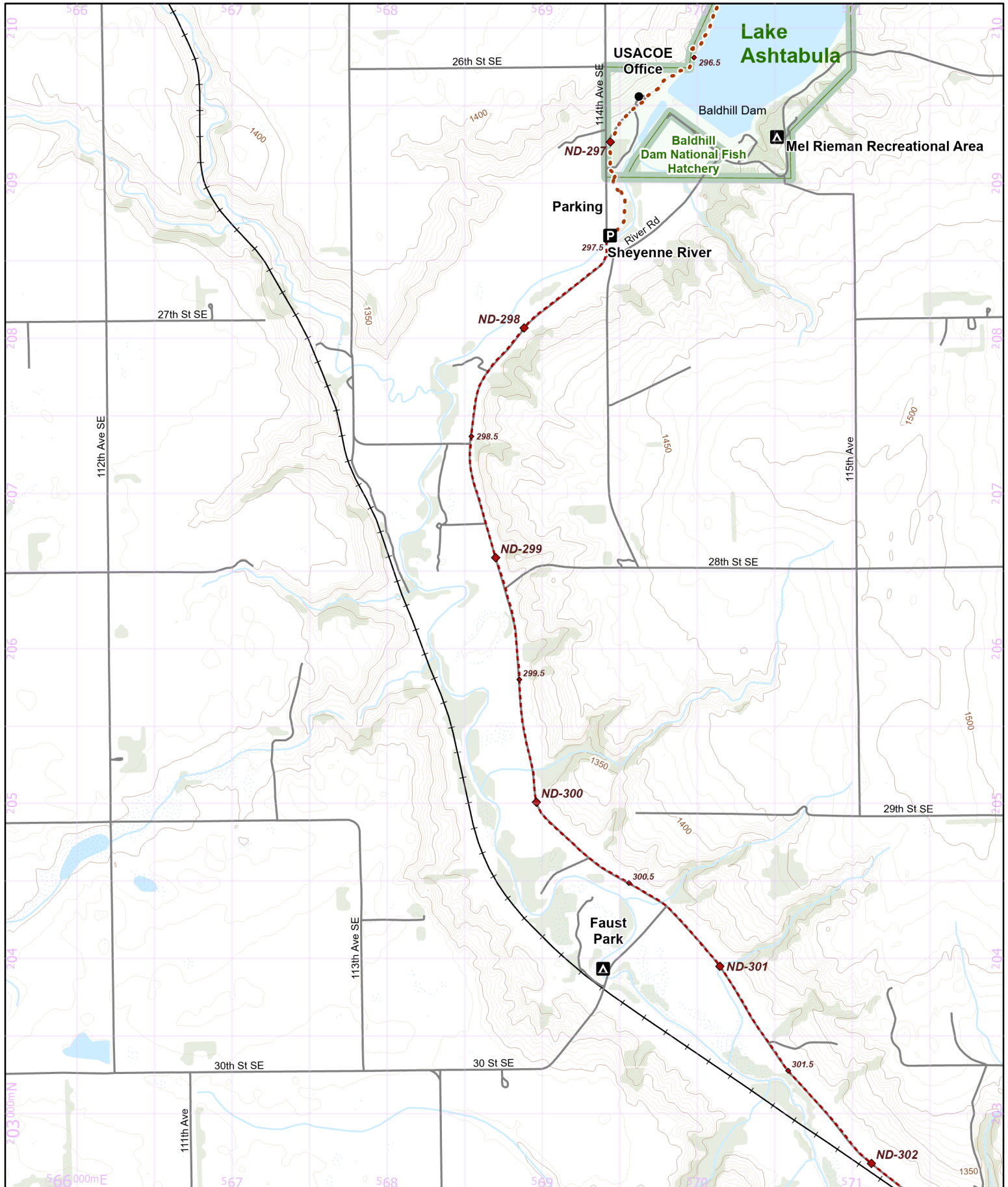
UTM 14 NAD 83



0 0.25 0.5 Miles







- Parking
- Camping
- Point of Interest
- NCT
- On-Road
- 1/2 mile Points
- Nearby Trail
- 10-foot Contour Interval
- Public Lands
- County Bndry.
- Wetlands
- Woodlands

Hike it. Build it. Love it. Support it. Please support the mapping program with a gift today. Enjoy your complimentary North Country National Scenic Trail map download, and happy hiking!

### North Country National Scenic Trail

North Dakota Section Maps  
ND-056

Sheyenne River Valley Chapter Region


Warning: Reroutes will shift all of the mile points in a state.

Make sure everyone in your group has the most recent maps and information by visiting [northcountrytrail.org](http://northcountrytrail.org)

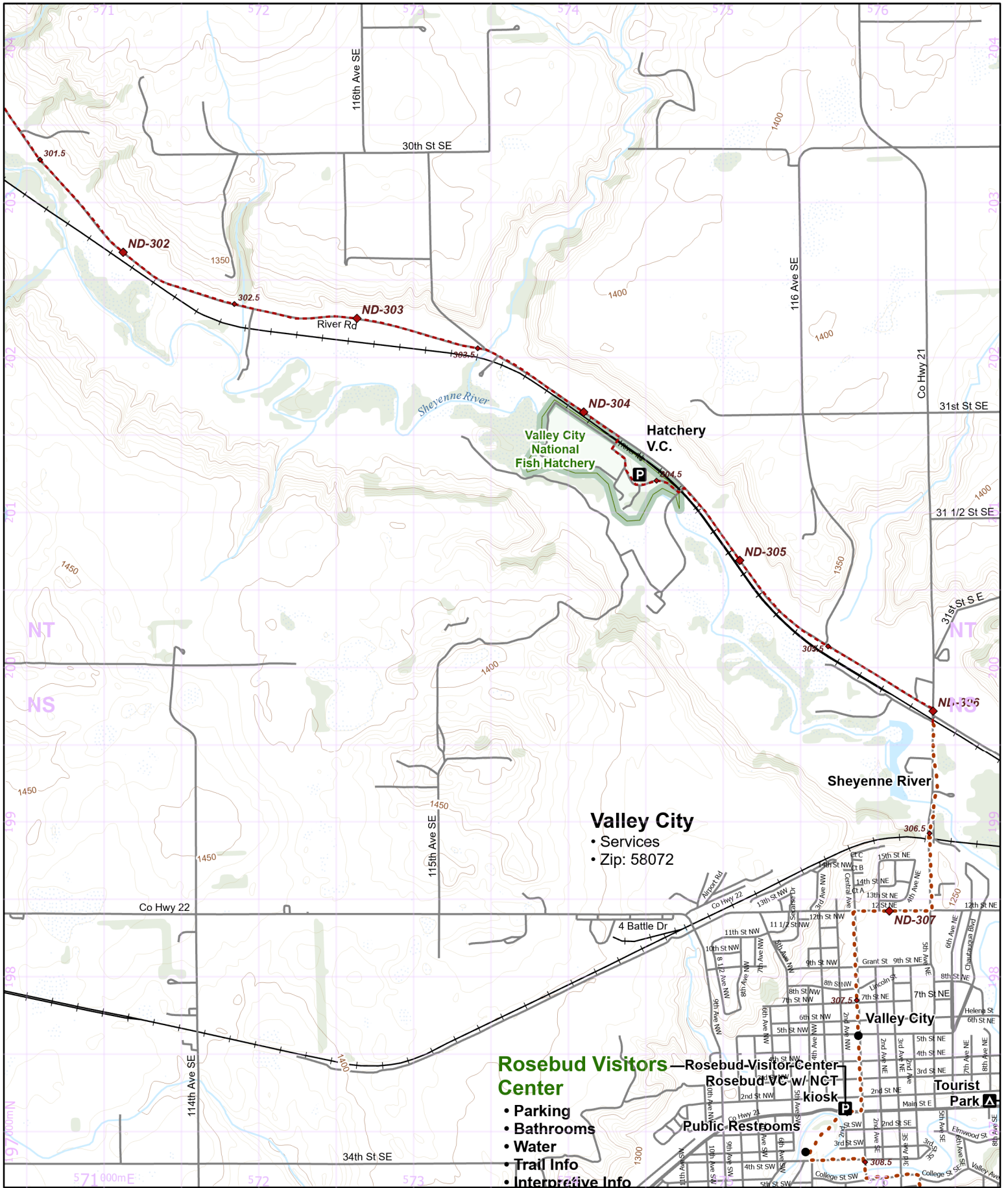
Update Version - 3/29/2024

Use this map on your mobile device w/ the "PDFMaps" app from Avenza - <http://avenza.com/pdf-maps>  
To add this map at no cost from the Avenza Store, visit:  
<https://northcountrytrail.org/the-trail/trail-map-and-downloads/>  
Under "Mobile Maps"

N 1:31,680 UTM 14 NAD 83







- Parking
- Camping
- Point of Interest
- NCT
- On-Road
- 1/2 mile Points
- Nearby Trail
- 10-foot Contour Interval
- Public Lands
- County Bndry.
- Wetlands
- Woodlands

Hike it. Build it. Love it. Support it. Please support the mapping program with a gift today. Enjoy your complimentary North Country National Scenic Trail map download, and happy hiking!

### North Country National Scenic Trail

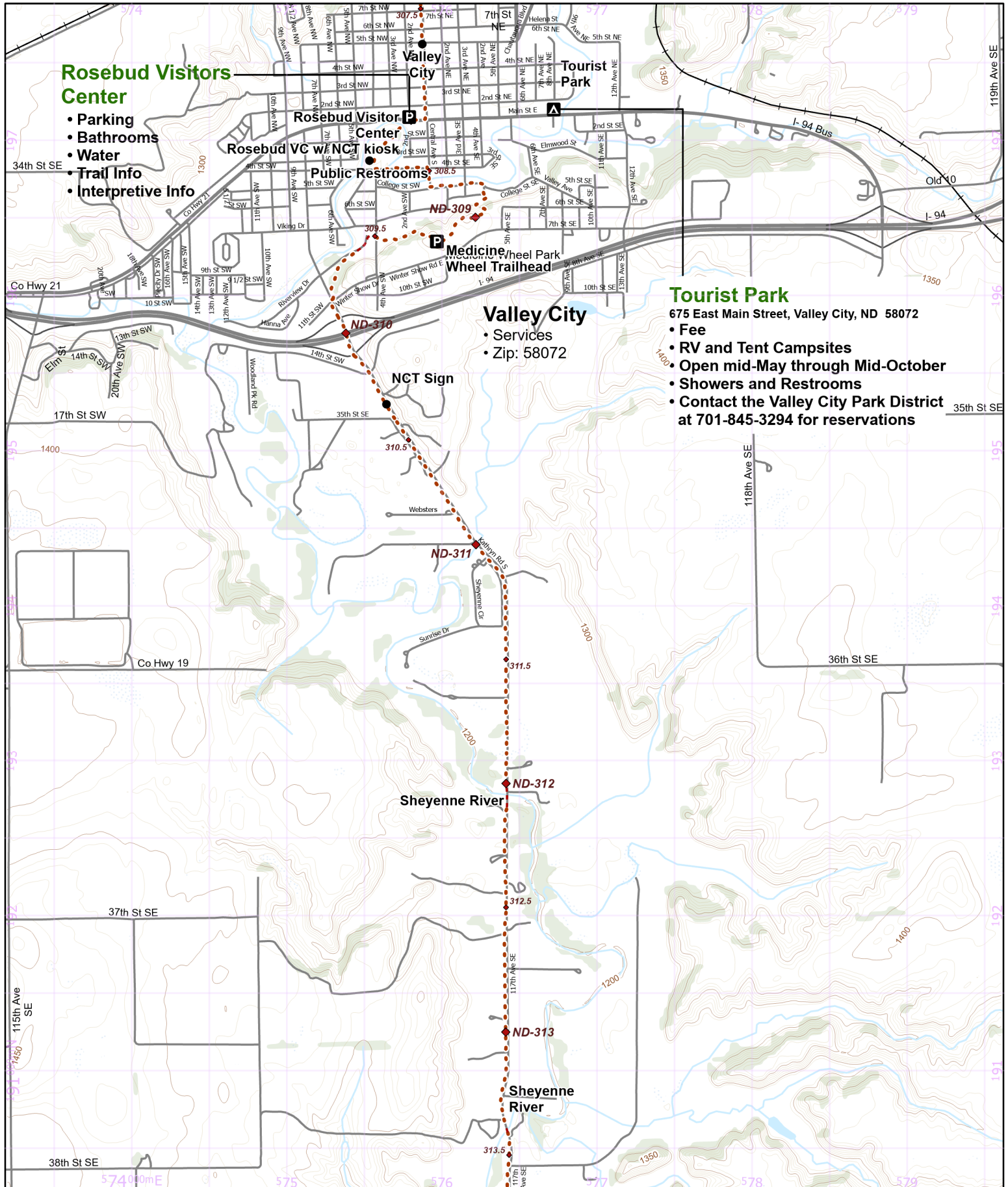
North Dakota Section Maps  
ND-057

Sheyenne River Valley Chapter Region  
Warning: Reroutes will shift all of the mile points in a state. Make sure everyone in your group has the most recent maps and information by visiting [northcountrytrail.org](http://northcountrytrail.org)  
Update Version - 3/29/2024

Use this map on your mobile device w/ the "PDFMaps" app from Avenza - <http://avenza.com/pdf-maps>  
To add this map at no cost from the Avenza Store, visit: <https://northcountrytrail.org/the-trail/trail-map-and-downloads/>  
Under "Mobile Maps"

N 1:31,680 UTM 14 NAD 83

0 0.25 0.5 Miles



### Rosebud Visitors Center

- Parking
- Bathrooms
- Water
- Trail Info
- Interpretive Info

### Rosebud Visitor Center

- NCT kiosk
- Public Restrooms

### Valley City

- Services
- Zip: 58072

### Tourist Park

675 East Main Street, Valley City, ND 58072

- Fee
- RV and Tent Campsites
- Open mid-May through Mid-October
- Showers and Restrooms
- Contact the Valley City Park District at 701-845-3294 for reservations

- Parking
- Camping
- Point of Interest
- NCT
- On-Road
- 1/2 mile
- Nearby Trail
- 10-foot Contour Interval
- Public Lands
- County Bndry.
- Wetlands
- Woodlands

Hike it. Build it. Love it. Support it. Please support the mapping program with a gift today. Enjoy your complimentary North Country National Scenic Trail map download, and happy hiking!

## North Country National Scenic Trail

North Dakota Section Maps  
ND-058

### Sheyenne River Valley Chapter Region


Warning: Reroutes will shift all of the mile points in a state.

Make sure everyone in your group has the most recent maps and information by visiting [northcountrytrail.org](http://northcountrytrail.org)

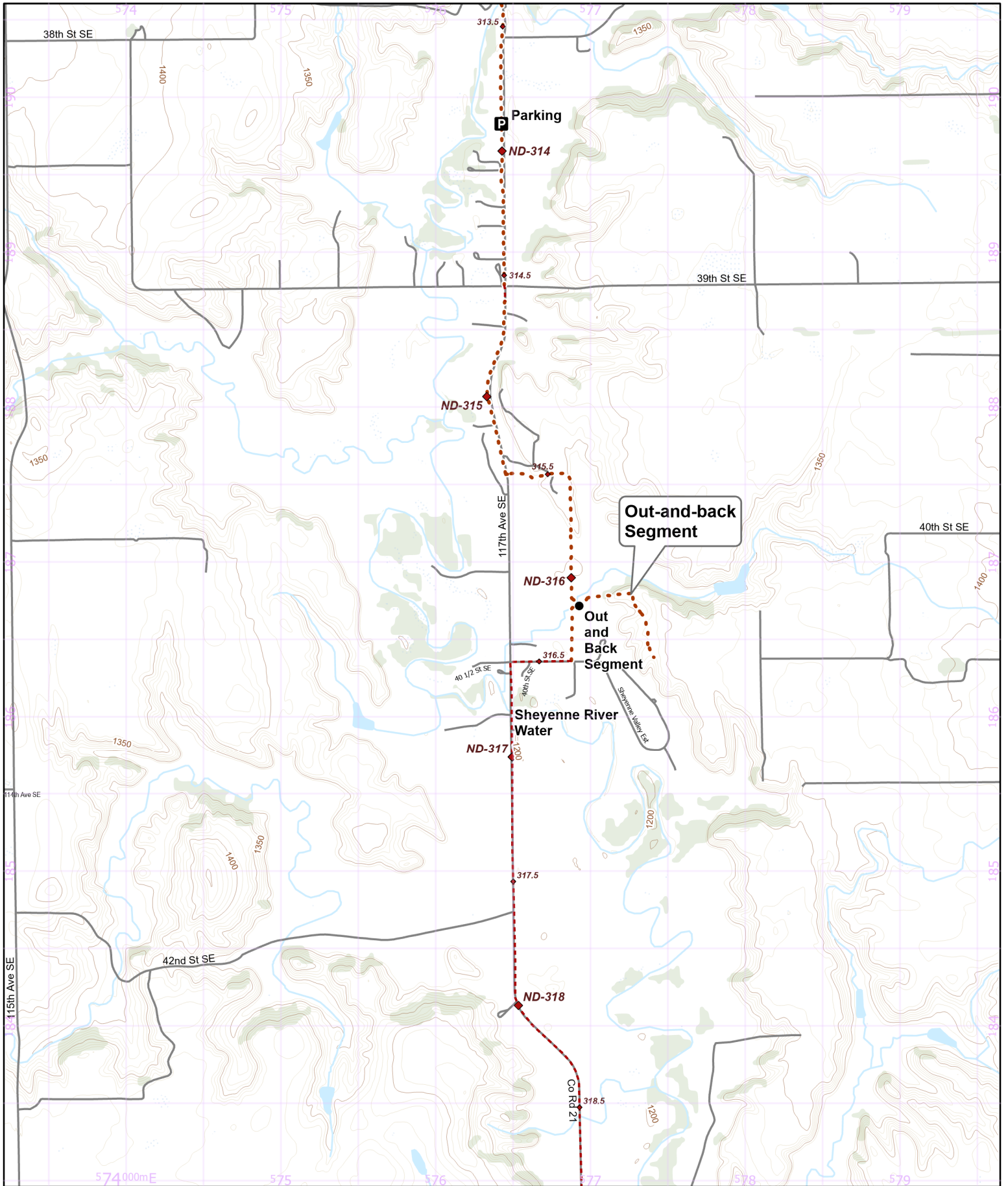
Update Version - 3/29/2024

Use this map on your mobile device w/ the "PDFMaps" app from Avenza - <http://avenza.com/pdf-maps>  
To add this map at no cost from the Avenza Store, visit: <https://northcountrytrail.org/the-trail/trail-map-and-downloads/>  
Under "Mobile Maps"

N 1:31,680 UTM 14 NAD 83







- Parking
- Camping
- Point of Interest
- NCT
- On-Road
- 1/2 mile Points
- Nearby Trail
- 10-foot Contour Interval
- Public Lands
- County Bndry.
- Wetlands
- Woodlands

Hike it. Build it. Love it. Support it. Please support the mapping program with a gift today. Enjoy your complimentary North Country National Scenic Trail map download, and happy hiking!

### North Country National Scenic Trail

North Dakota Section Maps  
ND-059

Sheyenne River Valley Chapter Region

Warning: Reroutes will shift all of the mile points in a state.

Make sure everyone in your group has the most recent


maps and information by visiting [northcountrytrail.org](http://northcountrytrail.org)

Update Version - 3/29/2024

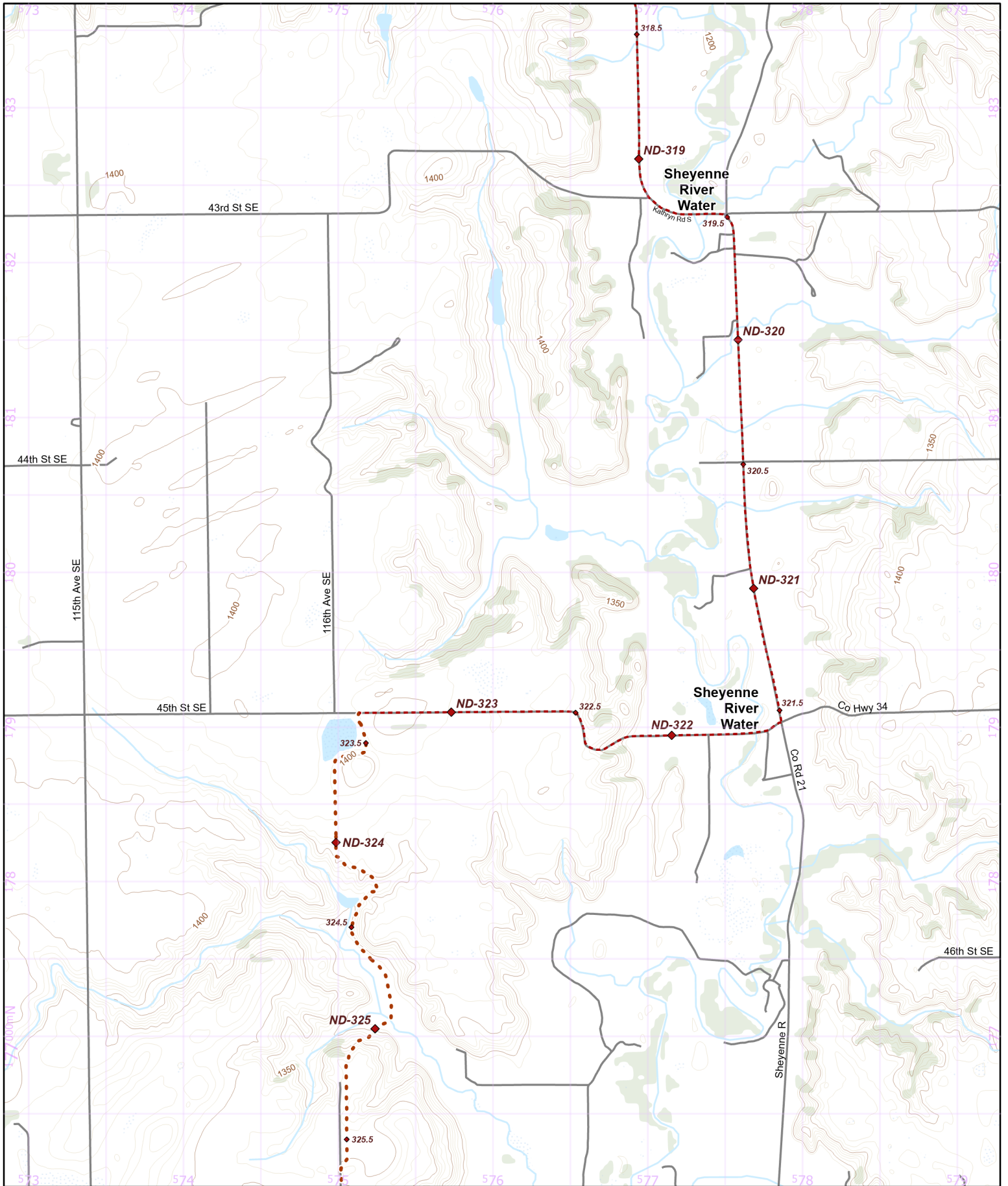
Use this map on your mobile device w/ the "PDFMaps" app from Avenza - <http://avenza.com/pdf-maps>  
To add this map at **no cost** from the Avenza Store, visit:  
<https://northcountrytrail.org/the-trail/trail-map-and-downloads/>  
Under "Mobile Maps"

N 1:31,680

UTM 14 NAD 83







- Parking
- Camping
- Point of Interest
- NCT
- On-Road
- 1/2 mile Points
- Nearby Trail
- 10-foot Contour Interval
- Public Lands
- County Bndry.
- Wetlands
- Woodlands

Hike it. Build it. Love it. Support it. Please support the mapping program with a gift today. Enjoy your complimentary North Country National Scenic Trail map download, and happy hiking!

### North Country National Scenic Trail

North Dakota Section Maps  
ND-060

Sheyenne River Valley Chapter Region

Warning: Reroutes will shift all of the mile points in a state.

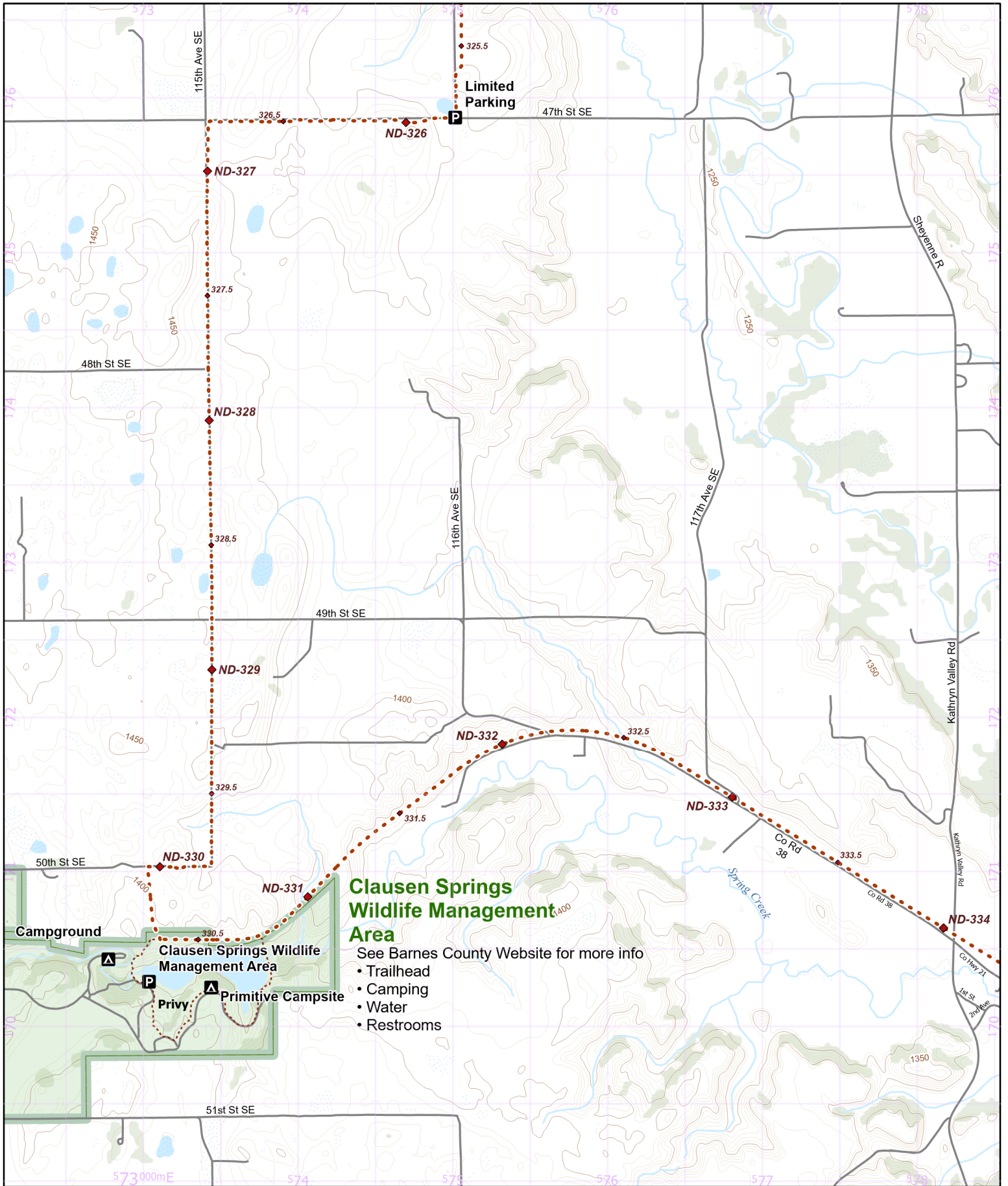
Make sure everyone in your group has the most recent maps and information by visiting [northcontrytrail.org](http://northcontrytrail.org)

Update Version - 3/29/2024

Use this map on your mobile device w/ the "PDFMaps" app from Avenza - <http://avenza.com/pdf-maps>  
To add this map at no cost from the Avenza Store, visit: <https://northcountrytrail.org/the-trail/trail-map-and-downloads/>  
Under "Mobile Maps"

N 1:31,680 UTM 14 NAD 83





**Clausen Springs Wildlife Management Area**  
 See Barnes County Website for more info

- Trailhead
- Camping
- Water
- Restrooms

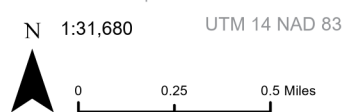
- Parking
- Camping
- Point of Interest
- NCT
- On-Road
- 1/2 mile Points
- Nearby Trail
- 10-foot Contour Interval
- Public Lands
- County Bndry.
- Wetlands
- Woodlands

Hike it. Build it. Love it. Support it. Please support the mapping program with a gift today. Enjoy your complimentary North Country National Scenic Trail map download, and happy hiking!

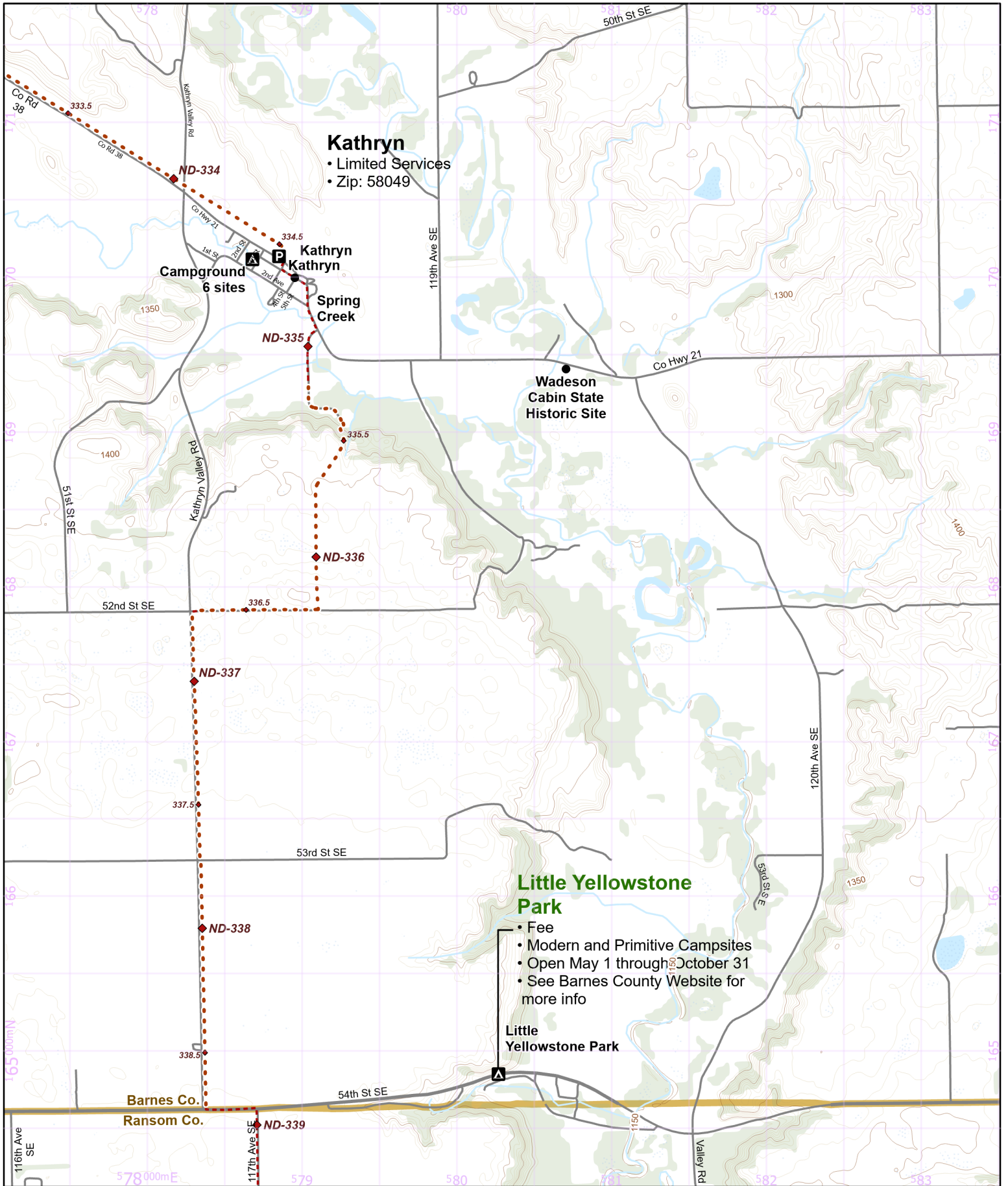
**North Country National Scenic Trail**  
 North Dakota Section Maps  
 ND-061

**Shayenne River Valley Chapter Region**  
 Warning: Reroutes will shift all of the mile points in a state.  
 Make sure everyone in your group has the most recent maps and information by visiting [northcountrytrail.org](http://northcountrytrail.org)  
 Update Version - 3/29/2024

Use this map on your mobile device w/ the "PDFMaps" app from Avenza - <http://avenza.com/pdf-maps>  
 To add this map at **no cost** from the Avenza Store, visit:  
<https://northcountrytrail.org/the-trail/trail-map-and-downloads/>  
 Under "Mobile Maps"







**Kathryn**  
 • Limited Services  
 • Zip: 58049

**Campground**  
 6 sites

**Kathryn**  
**Kathryn**  
**Spring Creek**

**Wadeson Cabin State Historic Site**

**Little Yellowstone Park**

- Fee
- Modern and Primitive Campsites
- Open May 1 through October 31
- See Barnes County Website for more info

**Little Yellowstone Park**

- Parking
- Camping
- Point of Interest
- NCT
- On-Road
- 1/2 mile Points
- Nearby Trail
- 10-foot Contour Interval
- Public Lands
- County Bndry.
- Wetlands
- Woodlands

**North Country National Scenic Trail**

North Dakota Section Maps  
 ND-062

Sheyenne River Valley Chapter Region

Warning: Reroutes will shift all of the mile points in a state.

Make sure everyone in your group has the most recent maps and information by visiting [northcontrytrail.org](http://northcontrytrail.org)

Update Version - 3/29/2024

Use this map on your mobile device w/ the "PDFMaps" app from Avenza - <http://avenza.com/pdf-maps>  
 To add this map at no cost from the Avenza Store, visit: <https://northcountrytrail.org/the-trail/trail-map-and-downloads/>  
 Under "Mobile Maps"

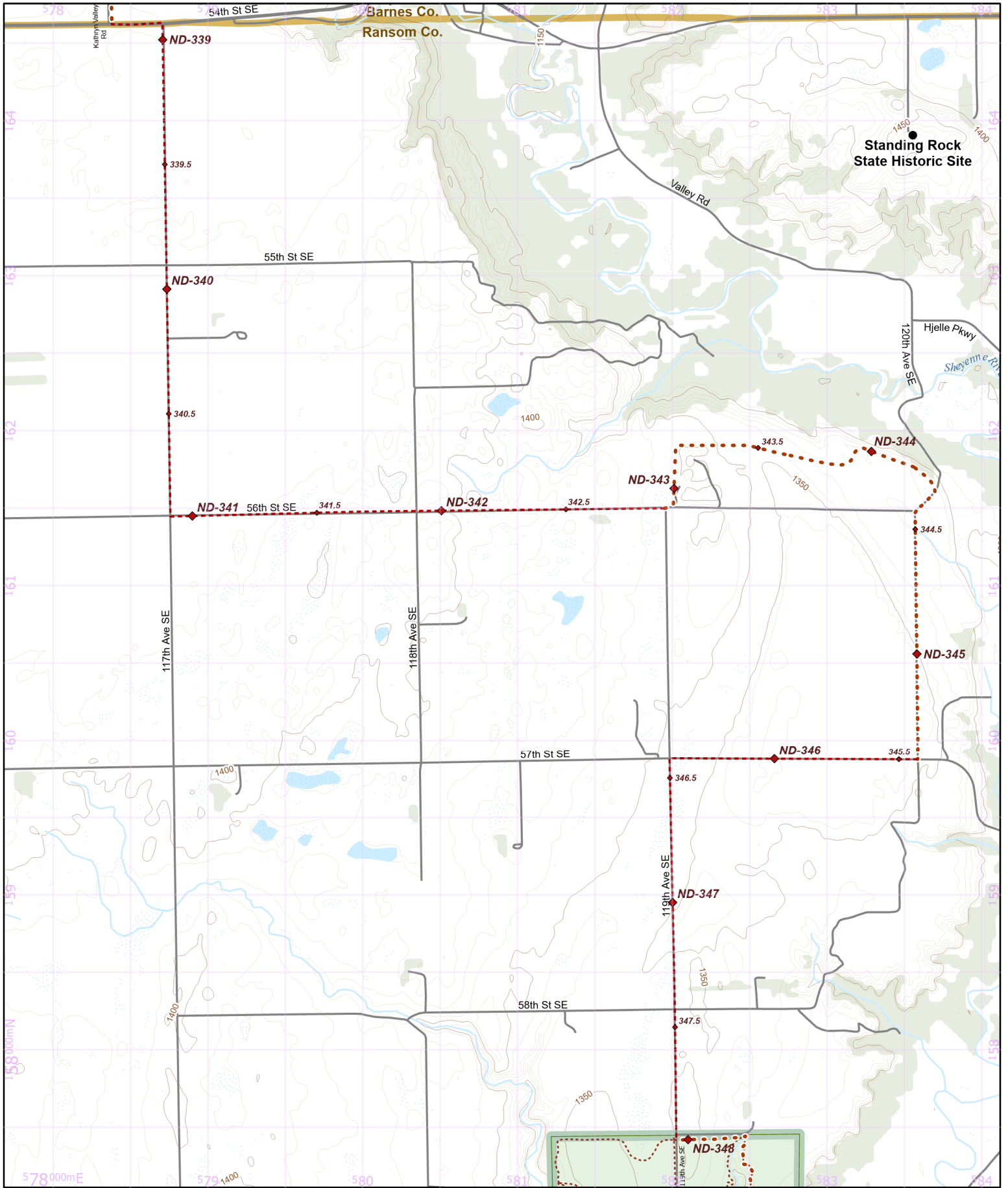
N 1:31,680 UTM 14 NAD 83



Hike it. Build it. Love it. Support it. Please support the mapping program with a gift today. Enjoy your complimentary North Country National Scenic Trail map download, and happy hiking!







- Parking
- Camping
- Point of Interest
- NCT
- On-Road
- 1/2 mile Points
- Nearby Trail
- 10-foot Contour Interval
- Public Lands
- County Bndry.
- Wetlands
- Woodlands

Hike it. Build it. Love it. Support it. Please support the mapping program with a gift today. Enjoy your complimentary North Country National Scenic Trail map download, and happy hiking!

### North Country National Scenic Trail

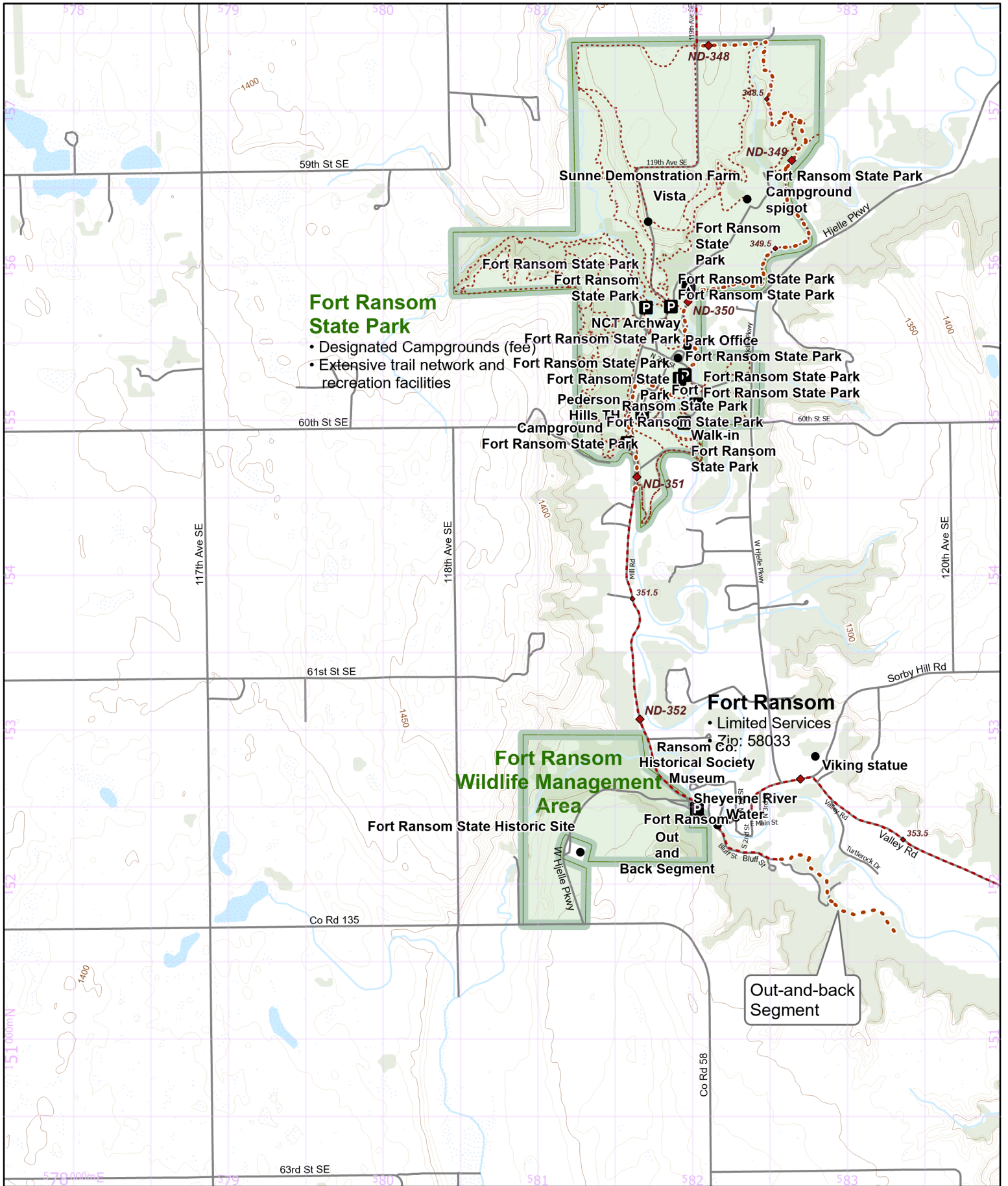
North Dakota Section Maps  
ND-063

Shayenne River Valley Chapter Region  
Warning: Reroutes will shift all of the mile points in a state. Make sure everyone in your group has the most recent maps and information by visiting [northcountrytrail.org](http://northcountrytrail.org)  
Update Version - 3/29/2024

Use this map on your mobile device w/ the "PDFMaps" app from Avenza - <http://avenza.com/pdf-maps>  
To add this map at no cost from the Avenza Store, visit: <https://northcountrytrail.org/the-trail/trail-map-and-downloads/>  
Under "Mobile Maps"

N 1:31,680 UTM 14 NAD 83





### Fort Ransom State Park

- Designated Campgrounds (fee)
- Extensive trail network and recreation facilities

### Fort Ransom Wildlife Management Area

Fort Ransom State Historic Site  
 Fort Ransom Water Out and Back Segment

Fort Ransom  
 • Limited Services  
 Zip: 58033

Out-and-back Segment

- Parking
- Camping
- Point of Interest
- NCT
- On-Road
- 1/2 mile Points
- Nearby Trail
- 10-foot Contour Interval
- Public Lands
- County Bndry.
- Wetlands
- Woodlands

## North Country National Scenic Trail

North Dakota Section Maps  
 ND-064

Sheyenne River Valley Chapter Region

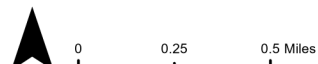
Warning: Reroutes will shift all of the mile points in a state.

Make sure everyone in your group has the most recent maps and information by visiting [northcontrytrail.org](http://northcontrytrail.org)

Update Version - 3/29/2024

Use this map on your mobile device w/ the "PDFMaps" app from Avenza - <http://avenza.com/pdf-maps>  
 To add this map at no cost from the Avenza Store, visit: <https://northcountrytrail.org/the-trail/trail-map-and-downloads/>  
 Under "Mobile Maps"

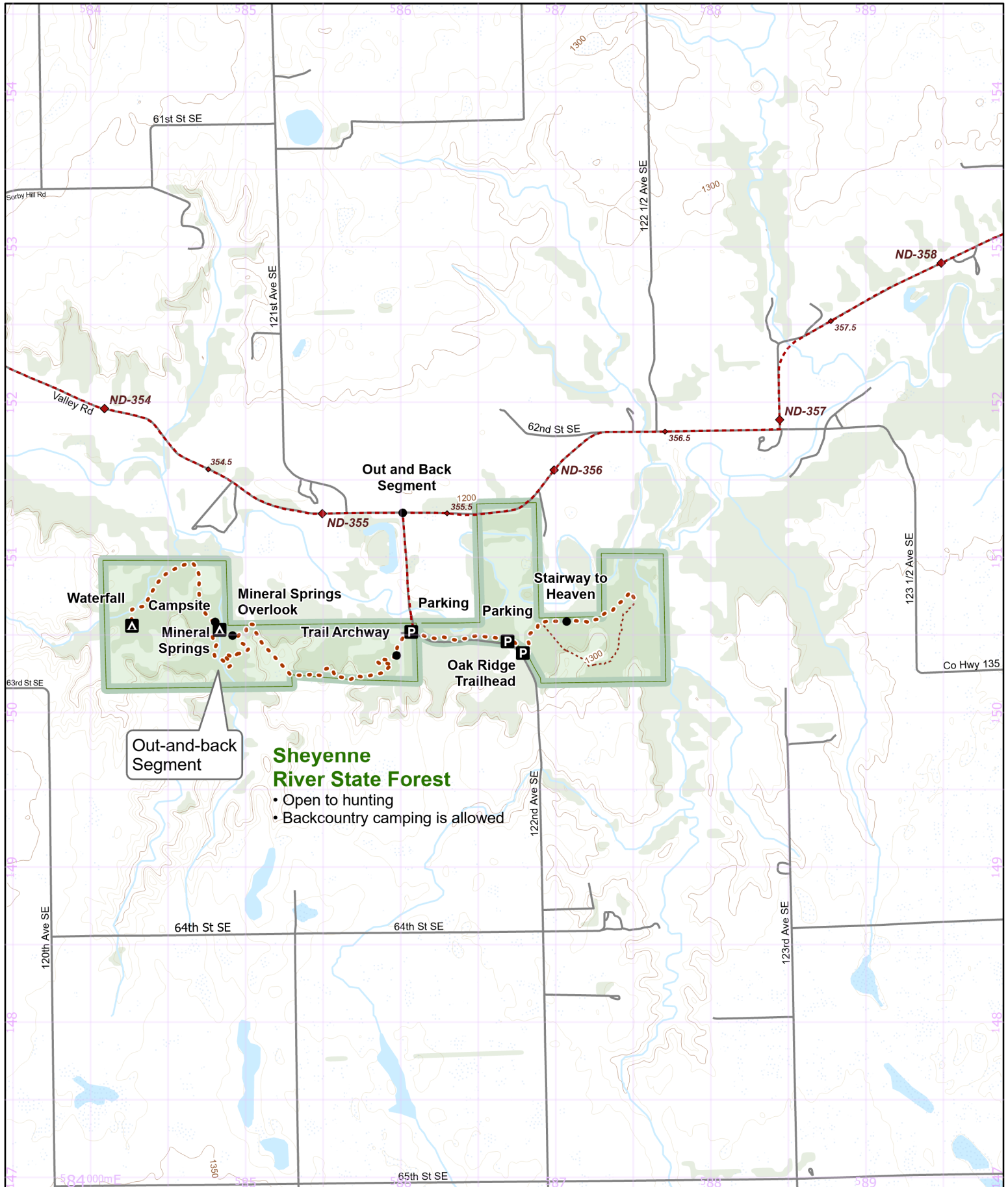
N 1:31,680 UTM 14 NAD 83



Hike it. Build it. Love it. Support it. Please support the mapping program with a gift today. Enjoy your complimentary North Country National Scenic Trail map download, and happy hiking!







Out-and-back Segment

**Sheyenne River State Forest**

- Open to hunting
- Backcountry camping is allowed

- Parking
- Camping
- Point of Interest
- NCT
- On-Road
- 1/2 mile Points
- Nearby Trail
- 10-foot Contour Interval
- Public Lands
- County Bndry.
- Wetlands
- Woodlands

Hike it. Build it. Love it. Support it. Please support the mapping program with a gift today. Enjoy your complimentary North Country National Scenic Trail map download, and happy hiking!

### North Country National Scenic Trail

North Dakota Section Maps  
ND-065

Sheyenne River Valley Chapter Region

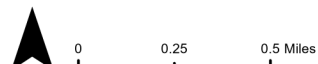
Warning: Reroutes will shift all of the mile points in a state.

Make sure everyone in your group has the most recent maps and information by visiting [northcountrytrail.org](http://northcountrytrail.org)

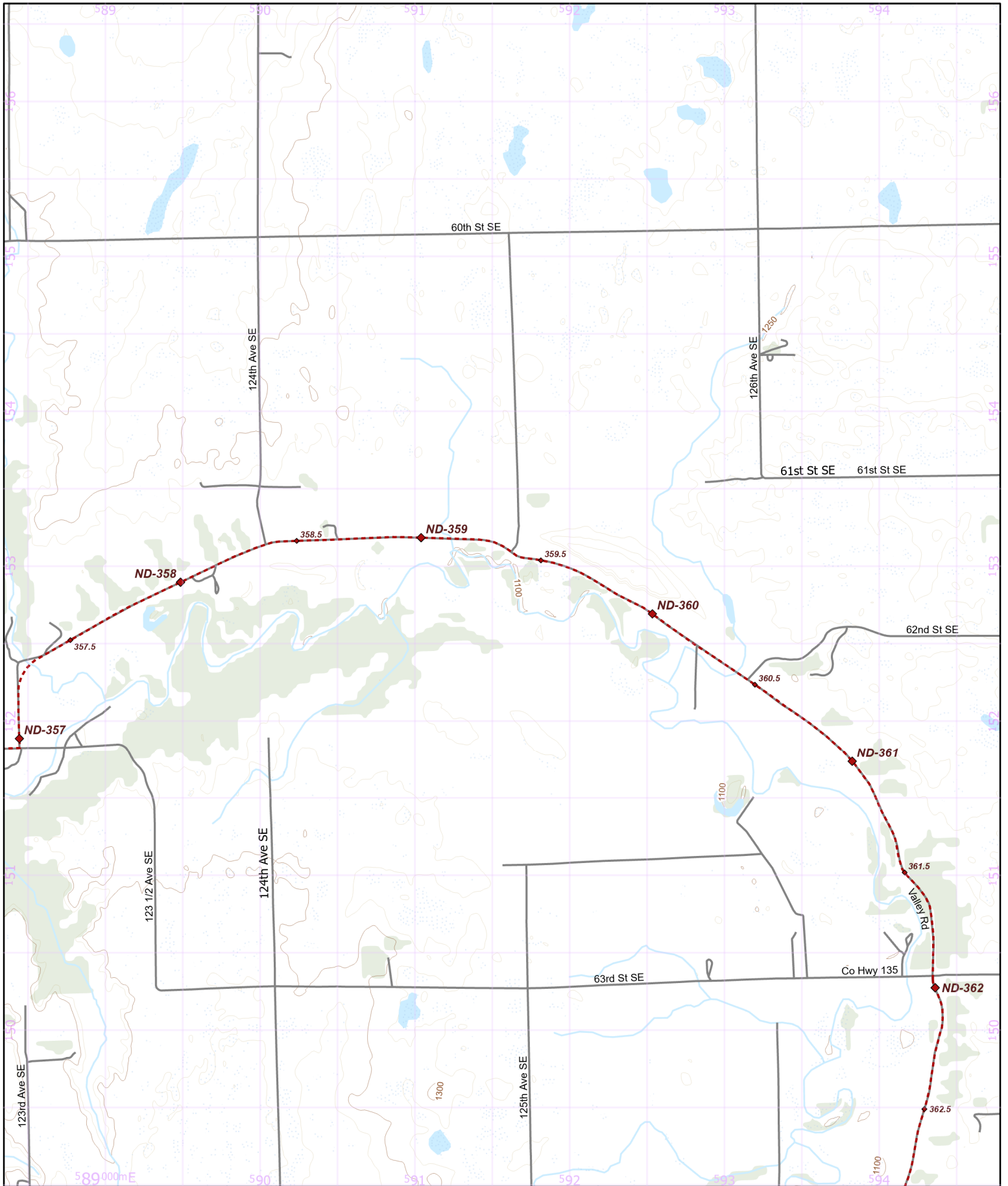
Update Version - 3/29/2024

Use this map on your mobile device w/ the "PDFMaps" app from Avenza - <http://avenza.com/pdf-maps>  
To add this map at no cost from the Avenza Store, visit: <https://northcountrytrail.org/the-trail/trail-map-and-downloads/>  
Under "Mobile Maps"

N 1:31,680 UTM 14 NAD 83







- Parking
- Camping
- Point of Interest
- NCT
- On-Road
- 1/2 mile Points
- Nearby Trail
- 10-foot Contour Interval
- Public Lands
- County Bndry.
- Wetlands
- Woodlands


Hike it. Build it. Love it. Support it. Please support the mapping program with a gift today. Enjoy your complimentary North Country National Scenic Trail map download, and happy hiking!

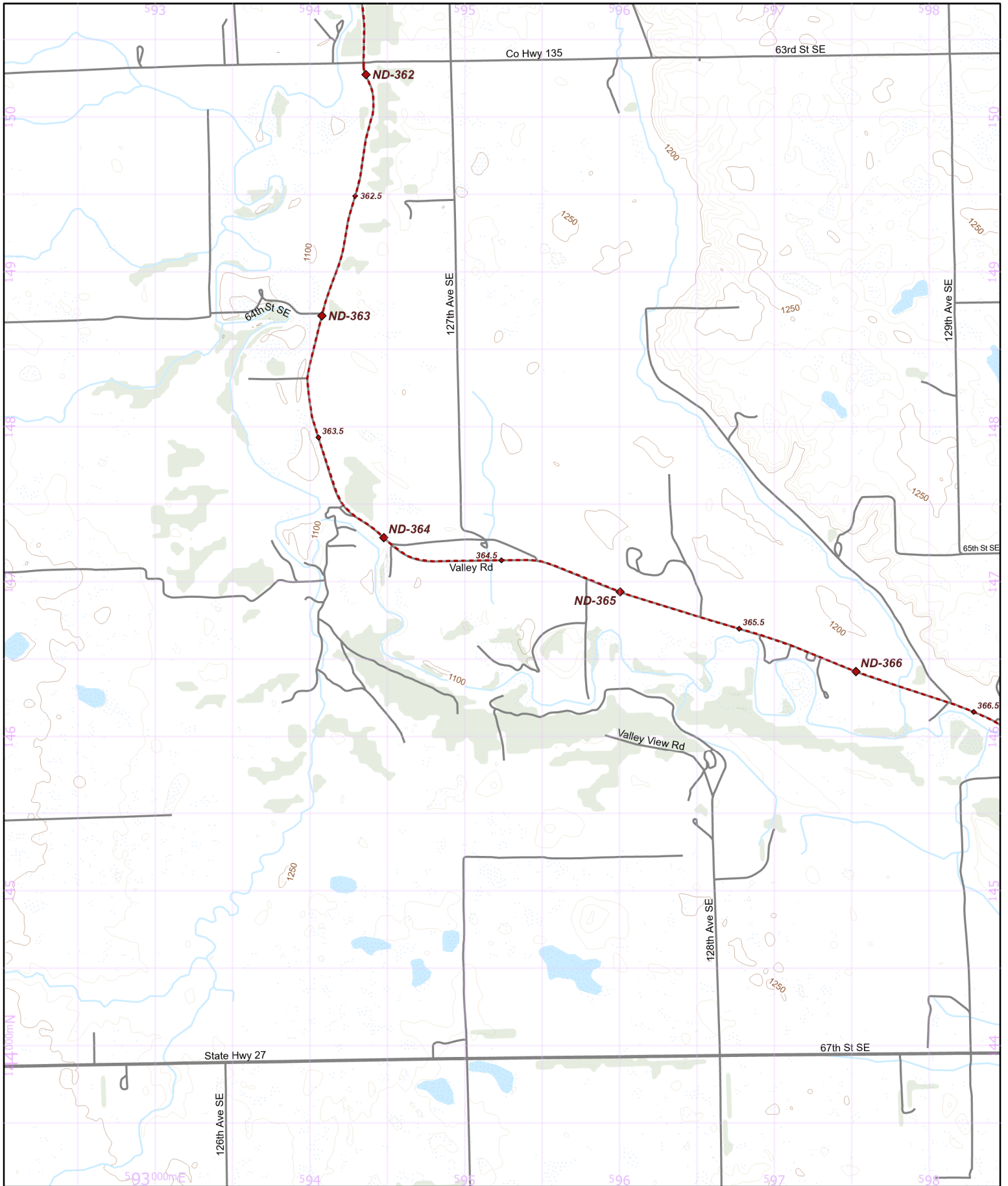
### North Country National Scenic Trail

North Dakota Section Maps  
 ND-066  
 Region

**Warning:** Reroutes will shift all of the mile points in a state. Make sure everyone in your group has the most recent maps and information by visiting [northcountrytrail.org](http://northcountrytrail.org)  
 Update Version - 3/29/2024

Use this map on your mobile device w/ the "PDFMaps" app from Avenza - <http://avenza.com/pdf-maps>  
 To add this map at **no cost** from the Avenza Store, visit:  
<https://northcountrytrail.org/the-trail/trail-map-and-downloads/>  
 Under "Mobile Maps"





- Parking
- Camping
- Point of Interest
- NCT
- On-Road
- 1/2 mile Points
- Nearby Trail
- 10-foot Contour Interval
- Public Lands
- County Bndry.
- Wetlands
- Woodlands

Hike it. Build it. Love it. Support it. Please support the mapping program with a gift today. Enjoy your complimentary North Country National Scenic Trail map download, and happy hiking!


### North Country National Scenic Trail

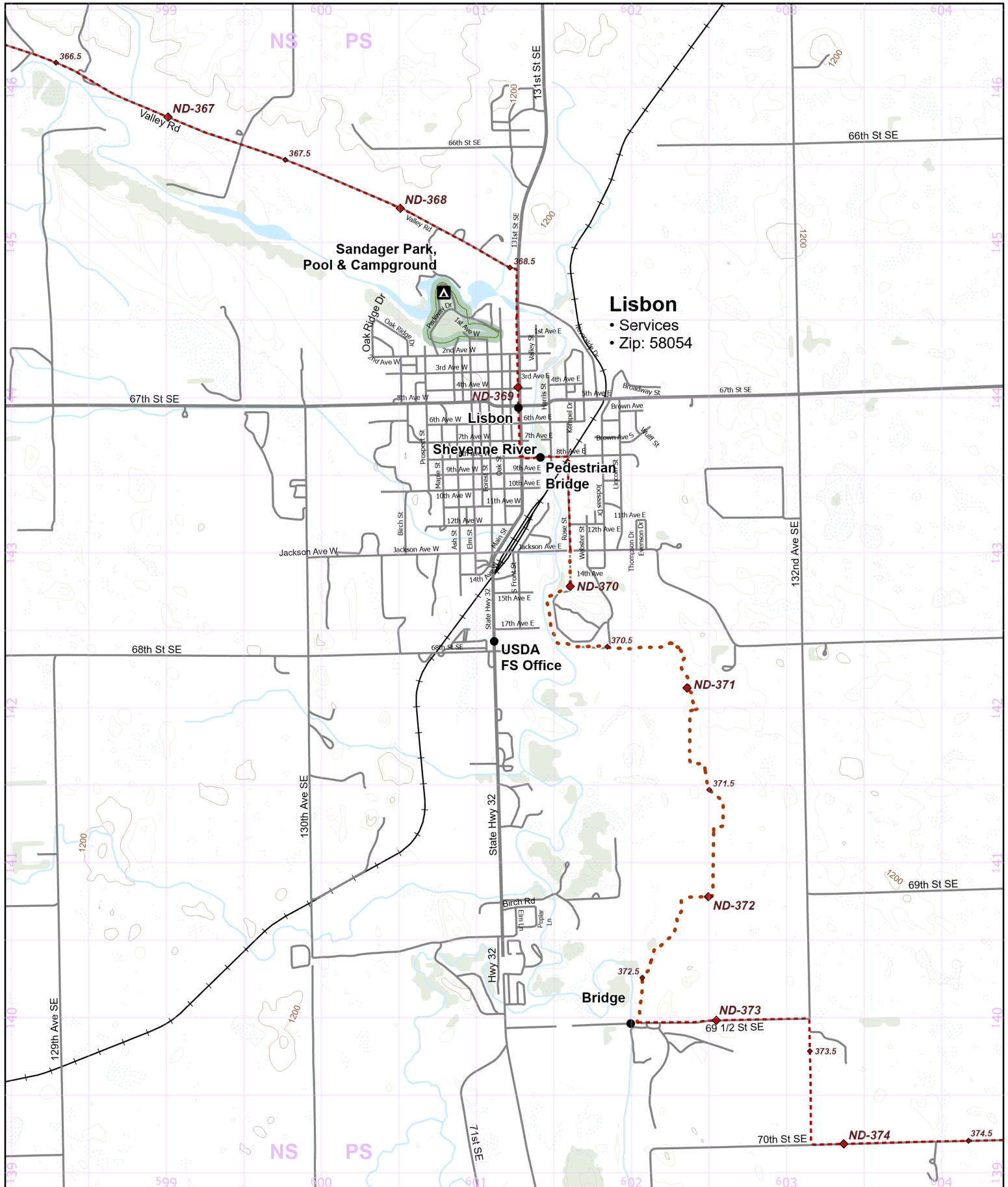
North Dakota Section Maps  
ND-067  
Region

**Warning:** Reroutes will shift all of the mile points in a state. Make sure everyone in your group has the most recent maps and information by visiting [northcontrytrail.org](http://northcontrytrail.org)  
Update Version - 3/29/2024

Use this map on your mobile device w/ the "PDFMaps" app from Avenza - <http://avenza.com/pdf-maps>  
To add this map at **no cost** from the Avenza Store, visit:  
<https://northcountrytrail.org/the-trail/trail-map-and-downloads/>  
Under "Mobile Maps"

N 1:31,680 UTM 14 NAD 83





**Lisbon**  
 • Services  
 • Zip: 58054

### North Country National Scenic Trail

North Dakota Section Maps  
 ND-068

Dakota Prairie Chapter Region


Warning: Reroutes will shift all of the mile points in a state.

Make sure everyone in your group has the most recent maps and information by visiting [northcountrytrail.org](http://northcountrytrail.org)

Update Version - 3/29/2024

Use this map on your mobile device w/ the "PDFMaps" app from Avenza - <http://avenza.com/pdf-maps>  
 To add this map at no cost from the Avenza Store, visit:  
<https://northcountrytrail.org/the-trail/trail-map-and-downloads/>  
 Under "Mobile Maps"

N 1:31,680 UTM 14 NAD 83

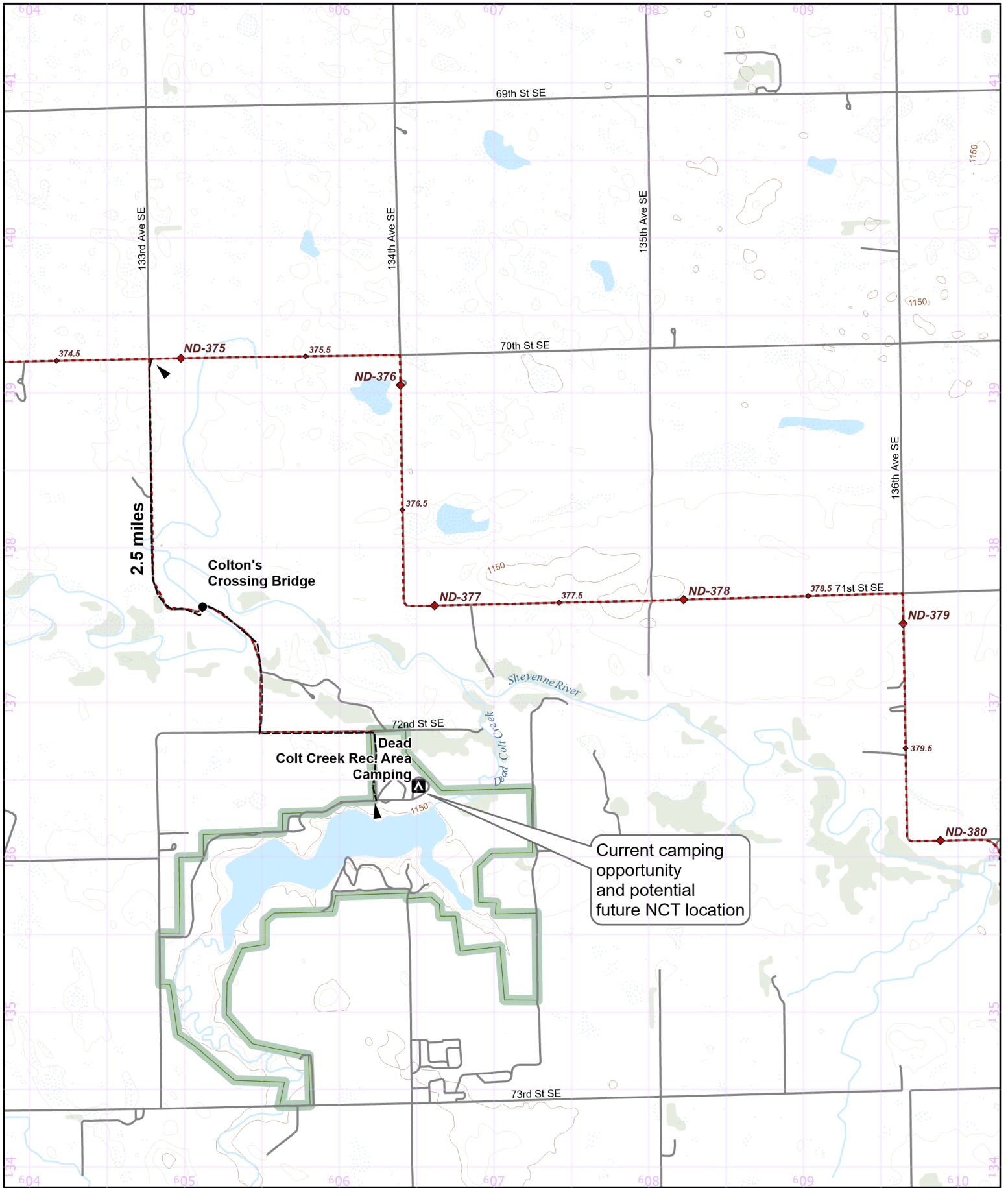


- Parking
- Camping
- Point of Interest
- NCT
- On-Road
- 1/2 mile
- Nearby Trail
- 10-foot Contour Interval
- Public Lands
- County Bndry.
- Wetlands
- Woodlands

Hike it. Build it. Love it. Support it. Please support the mapping program with a gift today. Enjoy your complimentary North Country National Scenic Trail map download, and happy hiking!







- Parking
- Camping
- Point of Interest
- NCT
- On-Road
- 1/2 mile Points
- Nearby Trail
- 10-foot Contour Interval
- Public Lands
- County Bndry.
- Wetlands
- Woodlands

Hike it. Build it. Love it. Support it. Please support the mapping program with a gift today. Enjoy your complimentary North Country National Scenic Trail map download, and happy hiking!

### North Country National Scenic Trail

North Dakota Section Maps  
ND-069

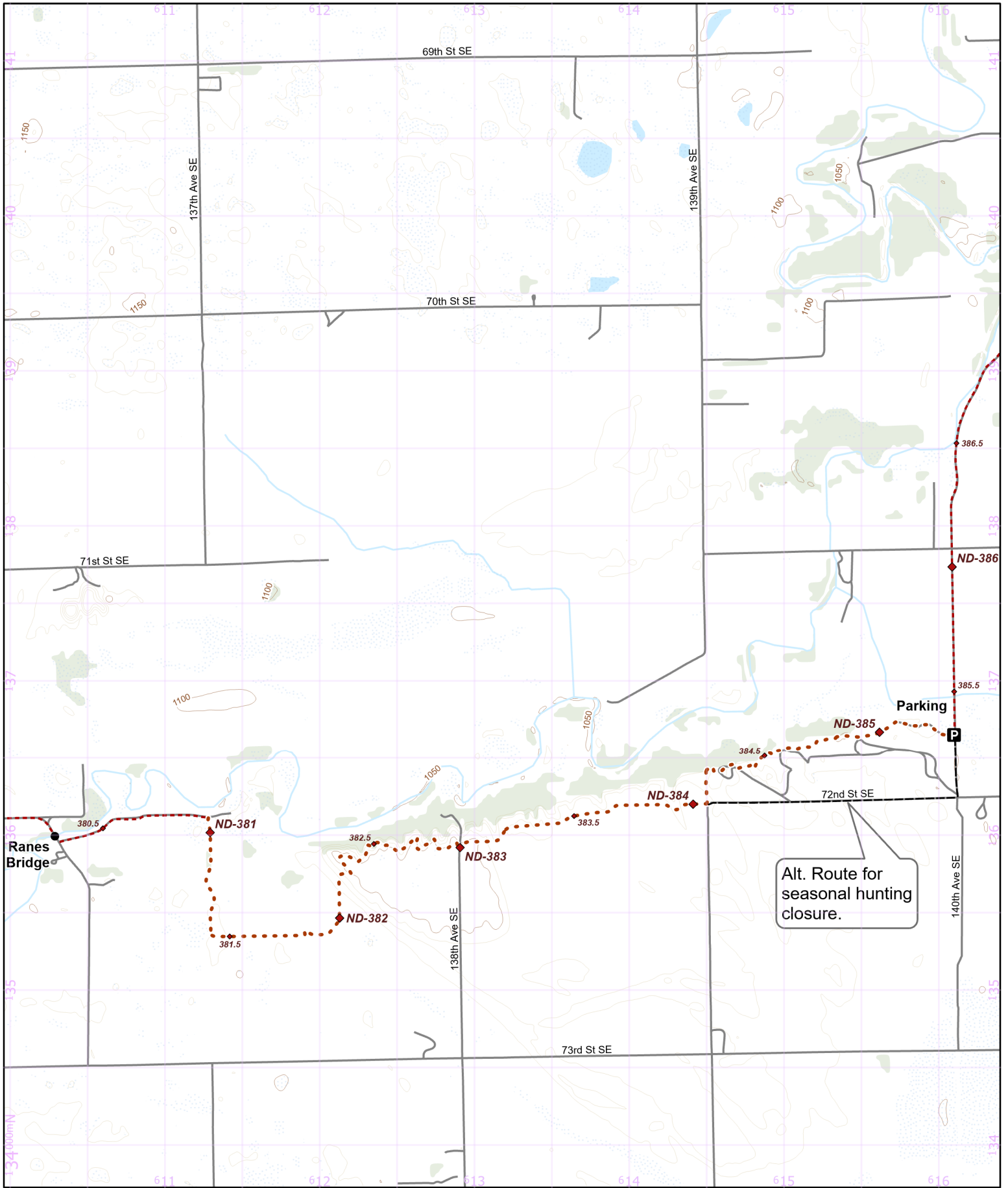
Dakota Prairie Chapter Region

**Warning:** Reroutes will shift all of the mile points in a state. Make sure everyone in your group has the most recent maps and information by visiting [northcountrytrail.org](http://northcountrytrail.org)  
Update Version - 3/29/2024

Use this map on your mobile device w/ the "PDFMaps" app from Avenza - <http://avenza.com/pdf-maps>  
To add this map at **no cost** from the Avenza Store, visit:  
<https://northcountrytrail.org/the-trail/trail-map-and-downloads/>  
Under "Mobile Maps"

N 1:31,680 UTM 14 NAD 83





- Parking
- Camping
- Point of Interest
- NCT
- On-Road
- 1/2 mile Points
- Nearby Trail
- 10-foot Contour Interval
- Public Lands
- County Bndry.
- Wetlands
- Woodlands

Hike it. Build it. Love it. Support it. Please support the mapping program with a gift today. Enjoy your complimentary North Country National Scenic Trail map download, and happy hiking!

### North Country National Scenic Trail

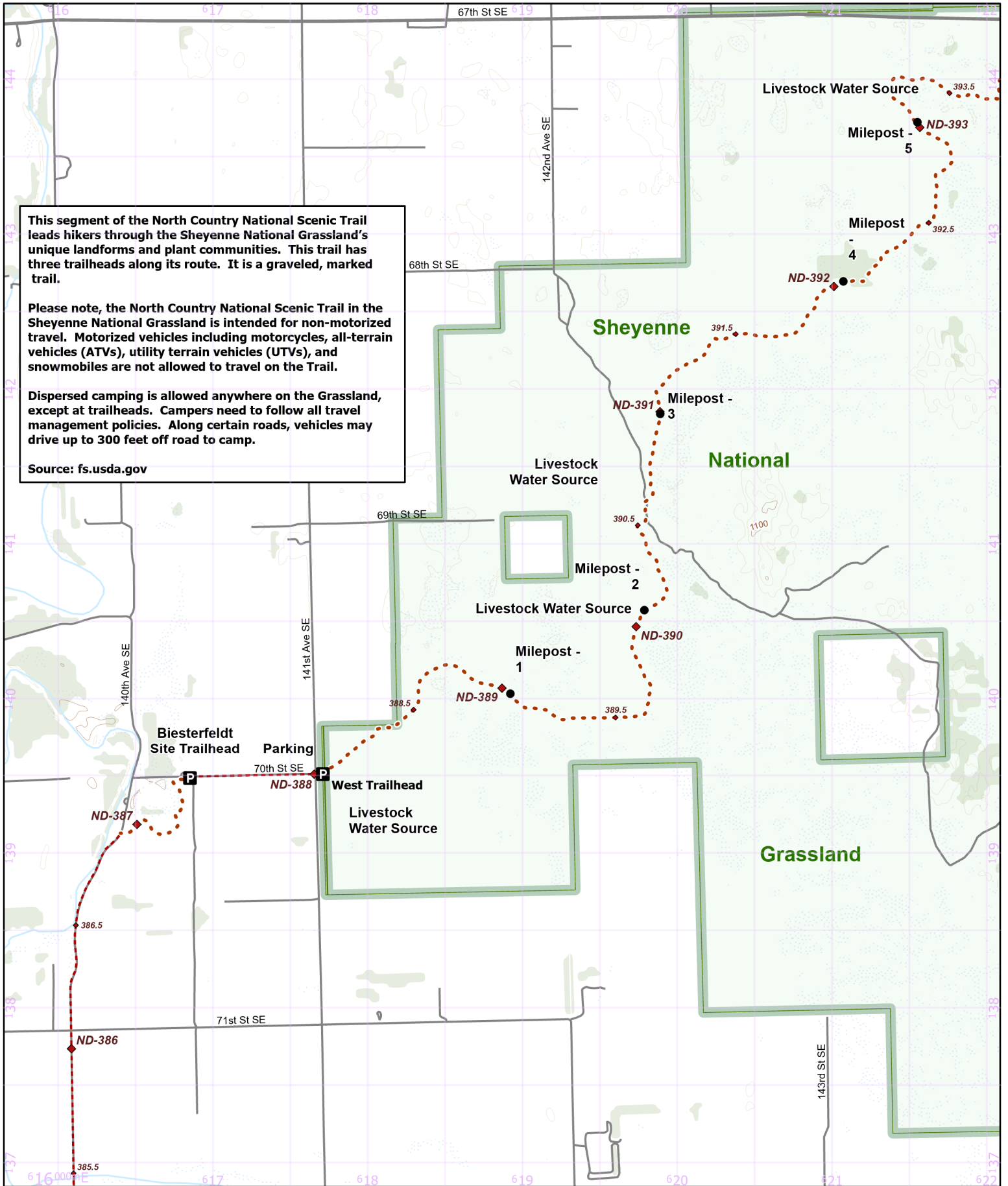
North Dakota Section Maps  
ND-070

Dakota Prairie Chapter Region

**Warning:** Reroutes will shift all of the mile points in a state. Make sure everyone in your group has the most recent maps and information by visiting [northcontrytrail.org](http://northcontrytrail.org)  
Update Version - 3/29/2024

Use this map on your mobile device w/ the "PDFMaps" app from Avenza - <http://avenza.com/pdf-maps>  
To add this map at **no cost** from the Avenza Store, visit:  
<https://northcountrytrail.org/the-trail/trail-map-and-downloads/>  
Under "Mobile Maps"





This segment of the North Country National Scenic Trail leads hikers through the Sheyenne National Grassland's unique landforms and plant communities. This trail has three trailheads along its route. It is a graveled, marked trail.

Please note, the North Country National Scenic Trail in the Sheyenne National Grassland is intended for non-motorized travel. Motorized vehicles including motorcycles, all-terrain vehicles (ATVs), utility terrain vehicles (UTVs), and snowmobiles are not allowed to travel on the Trail.

Dispersed camping is allowed anywhere on the Grassland, except at trailheads. Campers need to follow all travel management policies. Along certain roads, vehicles may drive up to 300 feet off road to camp.

Source: fs.usda.gov

- Parking
- Camping
- Point of Interest
- NCT
- On-Road
- 1/2 mile Points
- Nearby Trail
- 10-foot Contour Interval
- Public Lands
- County Bndry.
- Wetlands
- Woodlands

Hike it. Build it. Love it. Support it. Please support the mapping program with a gift today. Enjoy your complimentary North Country National Scenic Trail map download, and happy hiking!

### North Country National Scenic Trail

North Dakota Section Maps

ND-071

Dakota Prairie Chapter Region


Warning: Reroutes will shift all of the mile points in a state.

Make sure everyone in your group has the most recent maps and information by visiting [northcountrytrail.org](http://northcountrytrail.org)

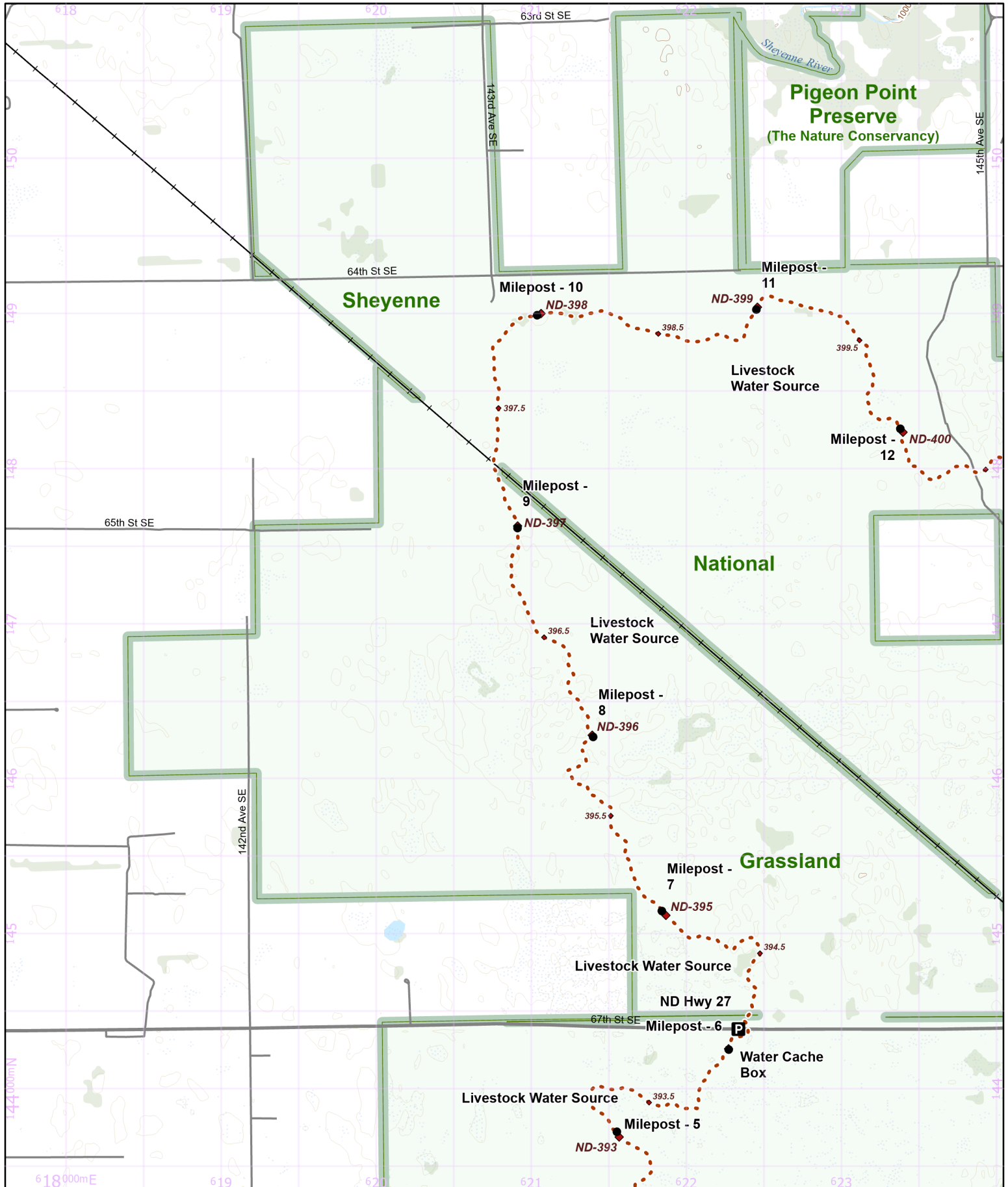
Update Version - 3/29/2024

Use this map on your mobile device w/ the "PDFMaps" app from Avenza - <http://avenza.com/pdf-maps>  
 To add this map at no cost from the Avenza Store, visit:  
<https://northcountrytrail.org/the-trail/trail-map-and-downloads/>  
 Under "Mobile Maps"

N 1:31,680 UTM 14 NAD 83







- Parking
- Camping
- Point of Interest
- NCT
- On-Road
- 1/2 mile Points
- Nearby Trail
- 10-foot Contour Interval
- Public Lands
- County Bndry.
- Wetlands
- Woodlands

Hike it. Build it. Love it. Support it. Please support the mapping program with a gift today. Enjoy your complimentary North Country National Scenic Trail map download, and happy hiking!


### North Country National Scenic Trail

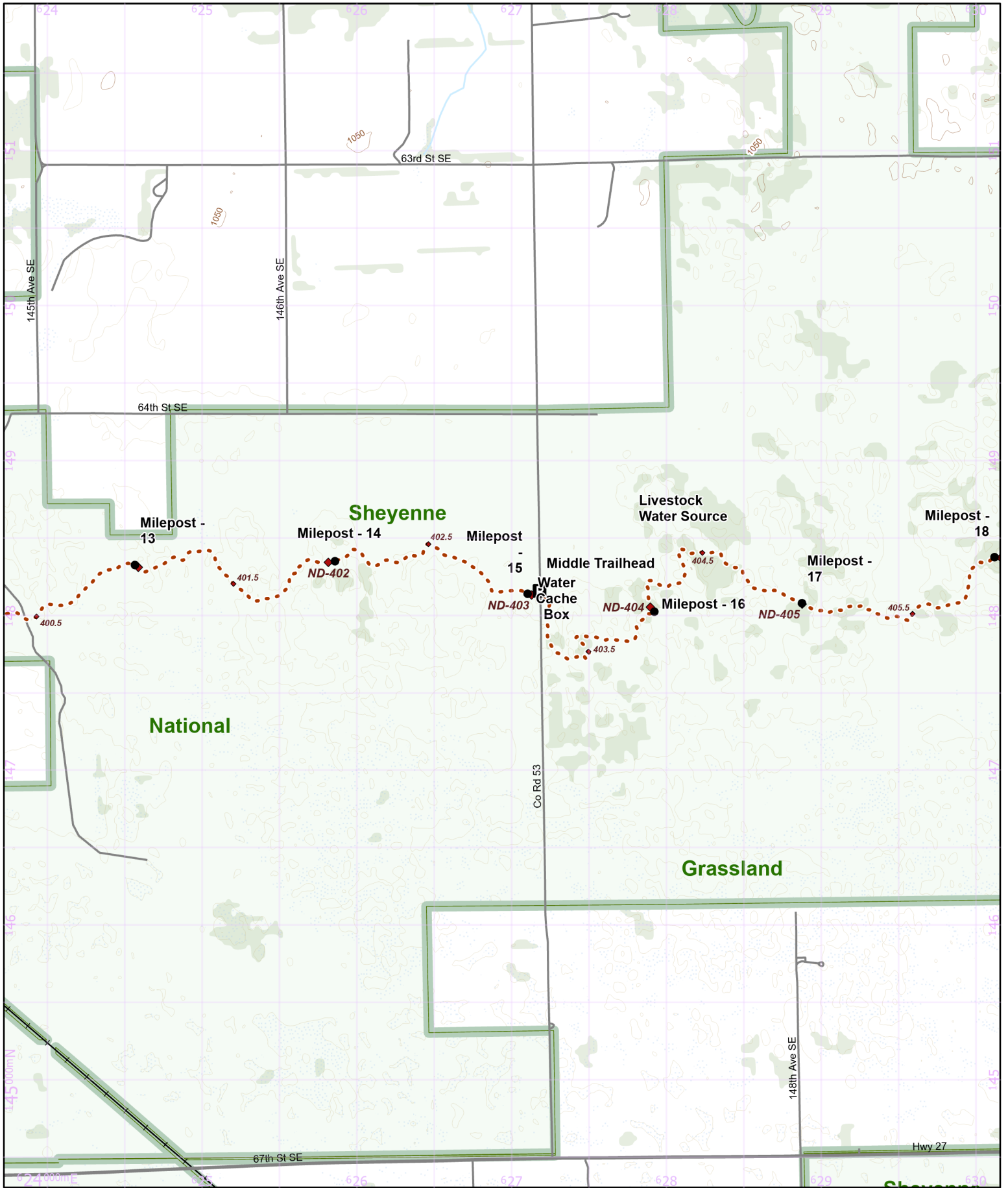
North Dakota Section Maps  
ND-072  
Dakota Prairie Chapter Region

**Warning:** Reroutes will shift all of the mile points in a state. Make sure everyone in your group has the most recent maps and information by visiting [northcountrytrail.org](http://northcountrytrail.org)  
Update Version - 3/29/2024

Use this map on your mobile device w/ the "PDFMaps" app from Avenza - <http://avenza.com/pdf-maps>  
To add this map at **no cost** from the Avenza Store, visit: <https://northcountrytrail.org/the-trail/trail-map-and-downloads/>  
Under "Mobile Maps"

N 1:31,680 UTM 14 NAD 83





- Parking
- Camping
- Point of Interest
- NCT
- On-Road
- 1/2 mile Points
- Nearby Trail
- 10-foot Contour Interval
- Public Lands
- County Bndry.
- Wetlands
- Woodlands

Hike it. Build it. Love it. Support it. Please support the mapping program with a gift today. Enjoy your complimentary North Country National Scenic Trail map download, and happy hiking!

### North Country National Scenic Trail

North Dakota Section Maps  
ND-073

Dakota Prairie Chapter Region


Warning: Reroutes will shift all of the mile points in a state.

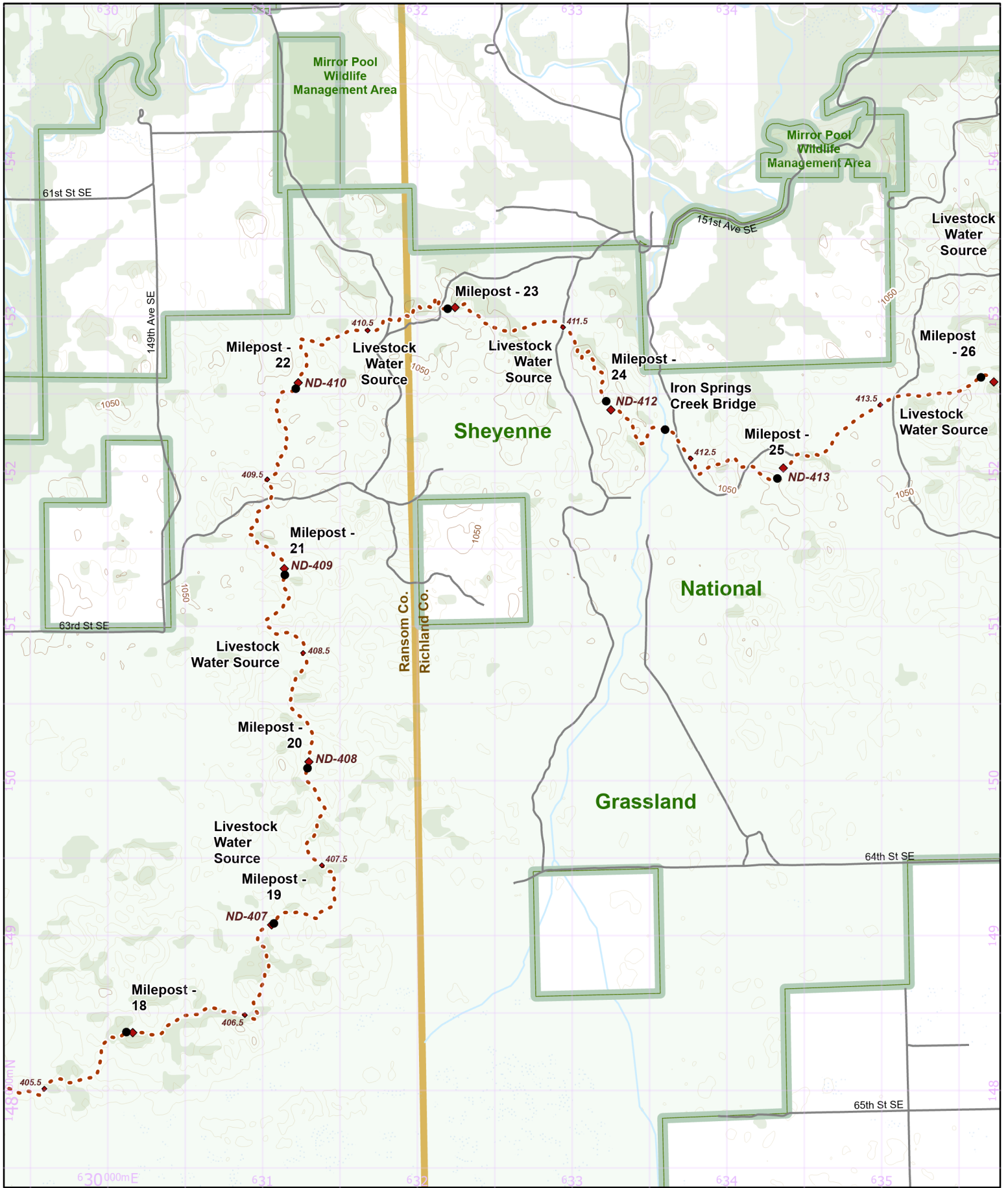
Make sure everyone in your group has the most recent maps and information by visiting [northcontrytrail.org](http://northcontrytrail.org)

Update Version - 3/29/2024

Use this map on your mobile device w/ the "PDFMaps" app from Avenza - <http://avenza.com/pdf-maps>  
To add this map at no cost from the Avenza Store, visit:  
<https://northcountrytrail.org/the-trail/trail-map-and-downloads/>  
Under "Mobile Maps"

N 1:31,680 UTM 14 NAD 83





- Parking
- Camping
- Point of Interest
- NCT
- On-Road
- Nearby Trail
- 10-foot Contour Interval
- Public Lands
- County Bndry.
- Wetlands
- Woodlands

Hike it. Build it. Love it. Support it. Please support the mapping program with a gift today. Enjoy your complimentary North Country National Scenic Trail map download, and happy hiking!

### North Country National Scenic Trail

North Dakota Section Maps  
 ND-074  
 Dakota Prairie Chapter Region

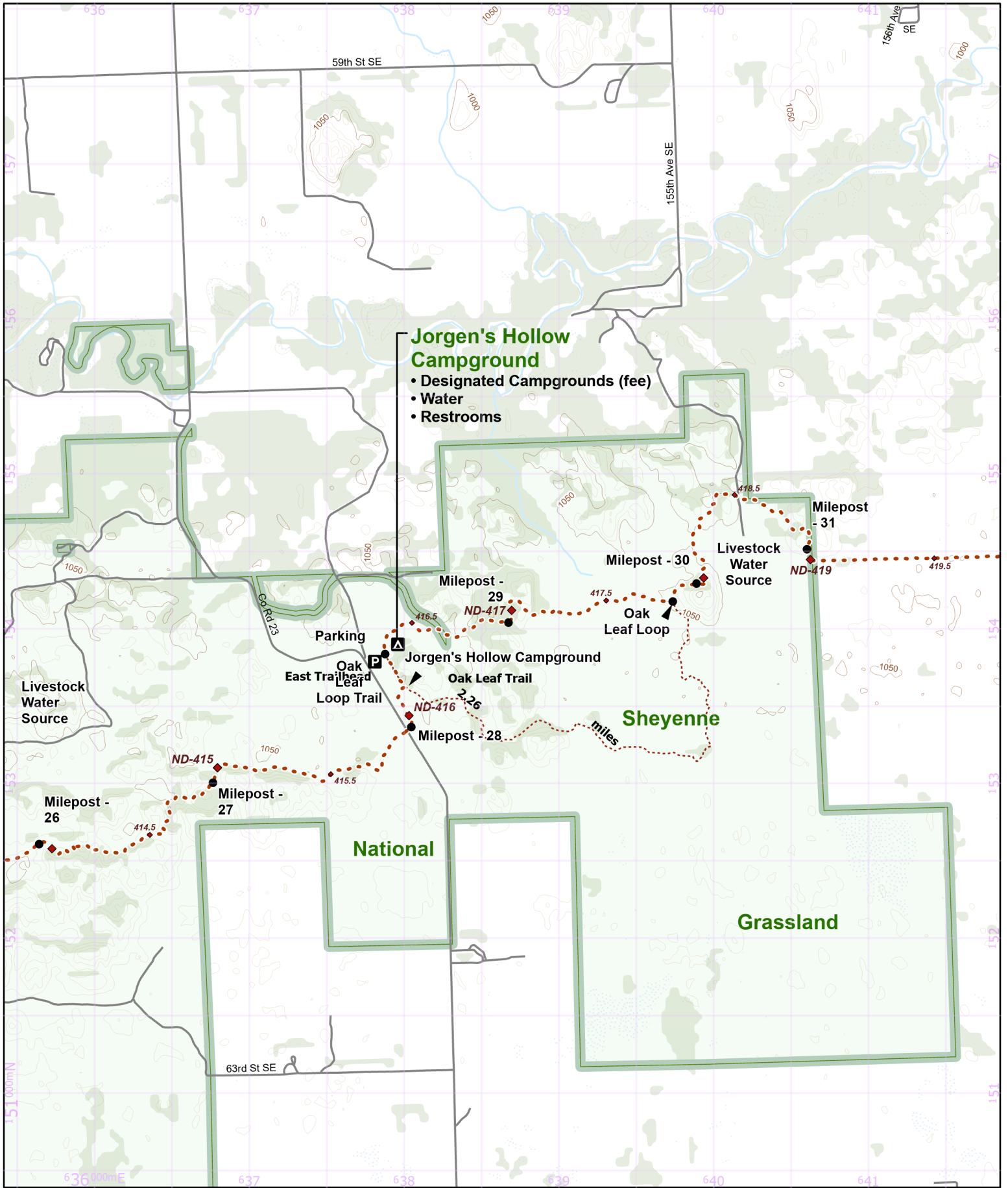
**Warning:** Reroutes will shift all of the mile points in a state. Make sure everyone in your group has the most recent maps and information by visiting [northcountrytrail.org](http://northcountrytrail.org)  
 Update Version - 3/29/2024

Use this map on your mobile device w/ the "PDFMaps" app from Avenza - <http://avenza.com/pdf-maps>  
 To add this map at no cost from the Avenza Store, visit: <https://northcountrytrail.org/the-trail/trail-map-and-downloads/>  
 Under "Mobile Maps"

N 1:31,680 UTM 14 NAD 83







### Jorgen's Hollow Campground

- Designated Campgrounds (fee)
- Water
- Restrooms

- Parking
- Camping
- Point of Interest
- NCT
- On-Road
- 1/2 mile Points
- Nearby Trail
- 10-foot Contour Interval
- Public Lands
- County Bndry.
- Wetlands
- Woodlands

## North Country National Scenic Trail

North Dakota Section Maps  
ND-075

Dakota Prairie Chapter Region


Warning: Reroutes will shift all of the mile points in a state.

Make sure everyone in your group has the most recent maps and information by visiting [northcountrytrail.org](http://northcountrytrail.org)

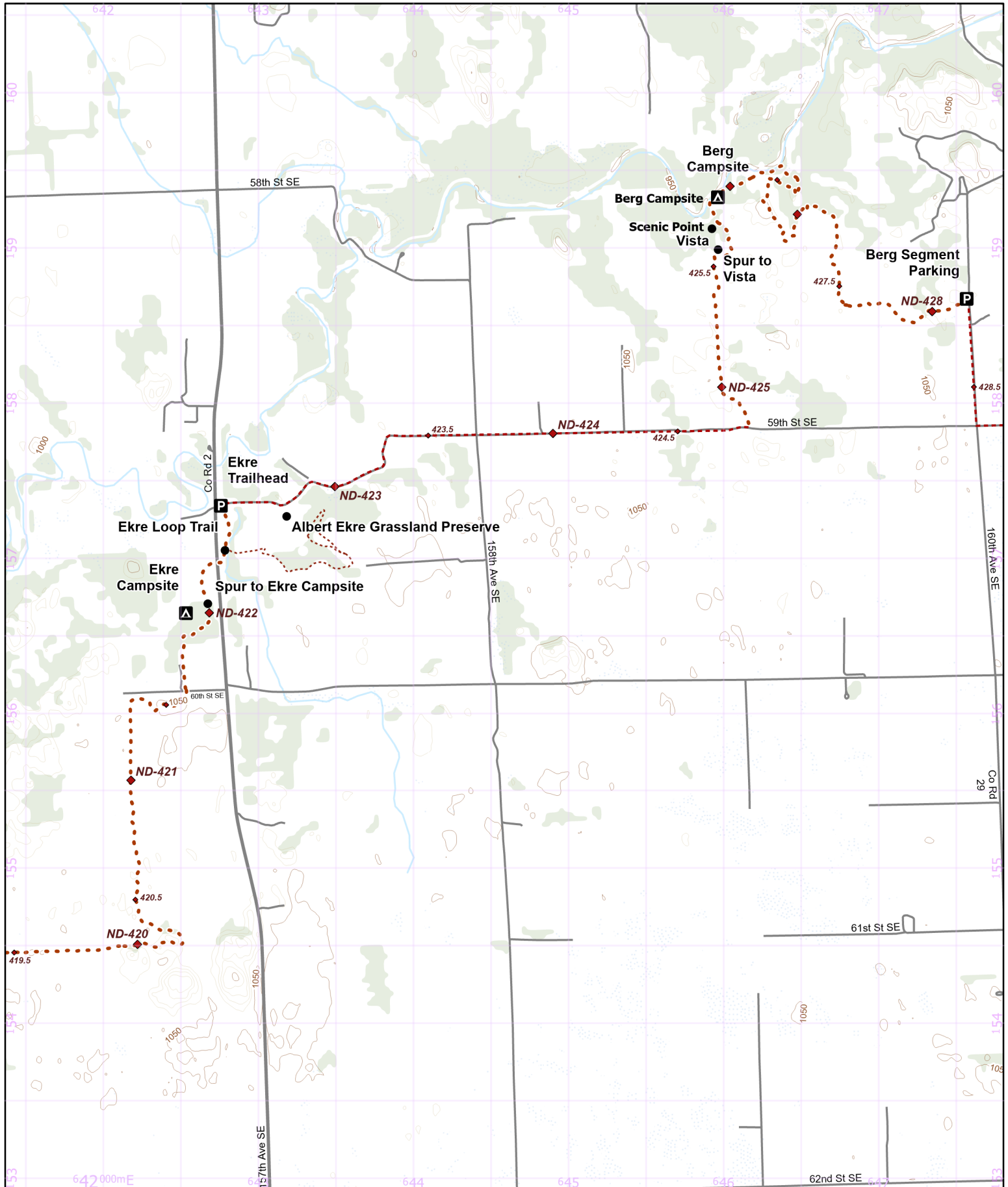
Update Version - 3/29/2024

Use this map on your mobile device w/ the "PDFMaps" app from Avenza - <http://avenza.com/pdf-maps>  
To add this map at no cost from the Avenza Store, visit:  
<https://northcountrytrail.org/the-trail/trail-map-and-downloads/>  
Under "Mobile Maps"

N 1:31,680 UTM 14 NAD 83



Hike it. Build it. Love it. Support it. Please support the mapping program with a gift today. Enjoy your complimentary North Country National Scenic Trail map download, and happy hiking!



- Parking
- Camping
- Point of Interest
- NCT
- On-Road
- 1/2 mile Points
- Nearby Trail
- 10-foot Contour Interval
- Public Lands
- County Bndry.
- Woodlands

Hike it. Build it. Love it. Support it. Please support the mapping program with a gift today. Enjoy your complimentary North Country National Scenic Trail map download, and happy hiking!

### North Country National Scenic Trail


North Dakota Section Maps  
ND-076

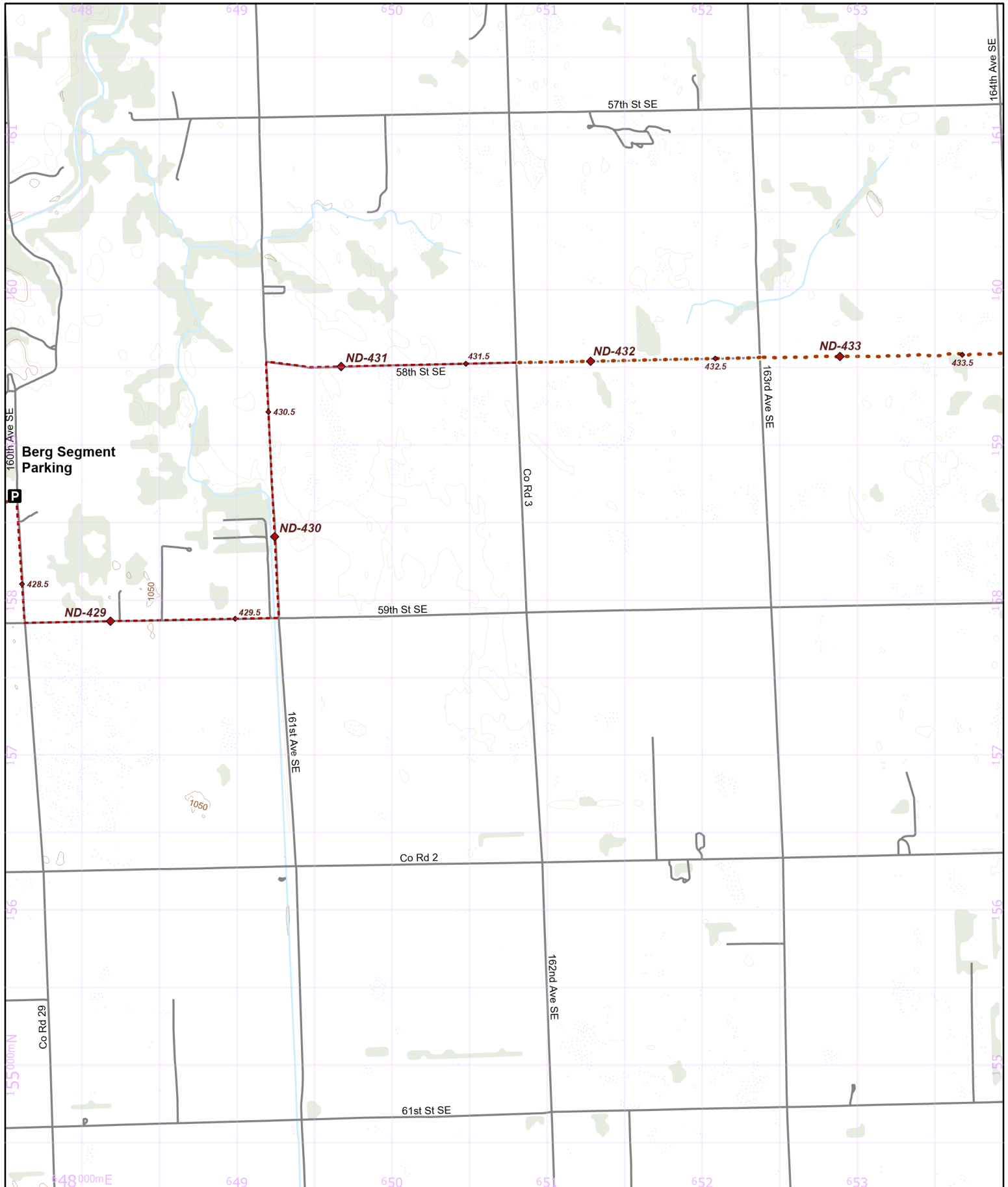
Dakota Prairie Chapter Region

**Warning:** Reroutes will shift all of the mile points in a state. Make sure everyone in your group has the most recent maps and information by visiting [northcontrytrail.org](http://northcontrytrail.org)  
Update Version - 3/29/2024

Use this map on your mobile device w/ the "PDFMaps" app from Avenza - <http://avenza.com/pdf-maps>  
To add this map at **no cost** from the Avenza Store, visit:  
<https://northcountrytrail.org/the-trail/trail-map-and-downloads/>  
Under "Mobile Maps"

N 1:31,680 UTM 14 NAD 83





- Parking
- Camping
- Point of Interest
- NCT
- On-Road
- 1/2 mile Points
- Nearby Trail
- 10-foot Contour Interval
- Public Lands
- County Bndry.
- Wetlands
- Woodlands

Hike it. Build it. Love it. Support it. Please support the mapping program with a gift today. Enjoy your complimentary North Country National Scenic Trail map download, and happy hiking!

### North Country National Scenic Trail


North Dakota Section Maps  
 ND-077

Dakota Prairie Chapter Region

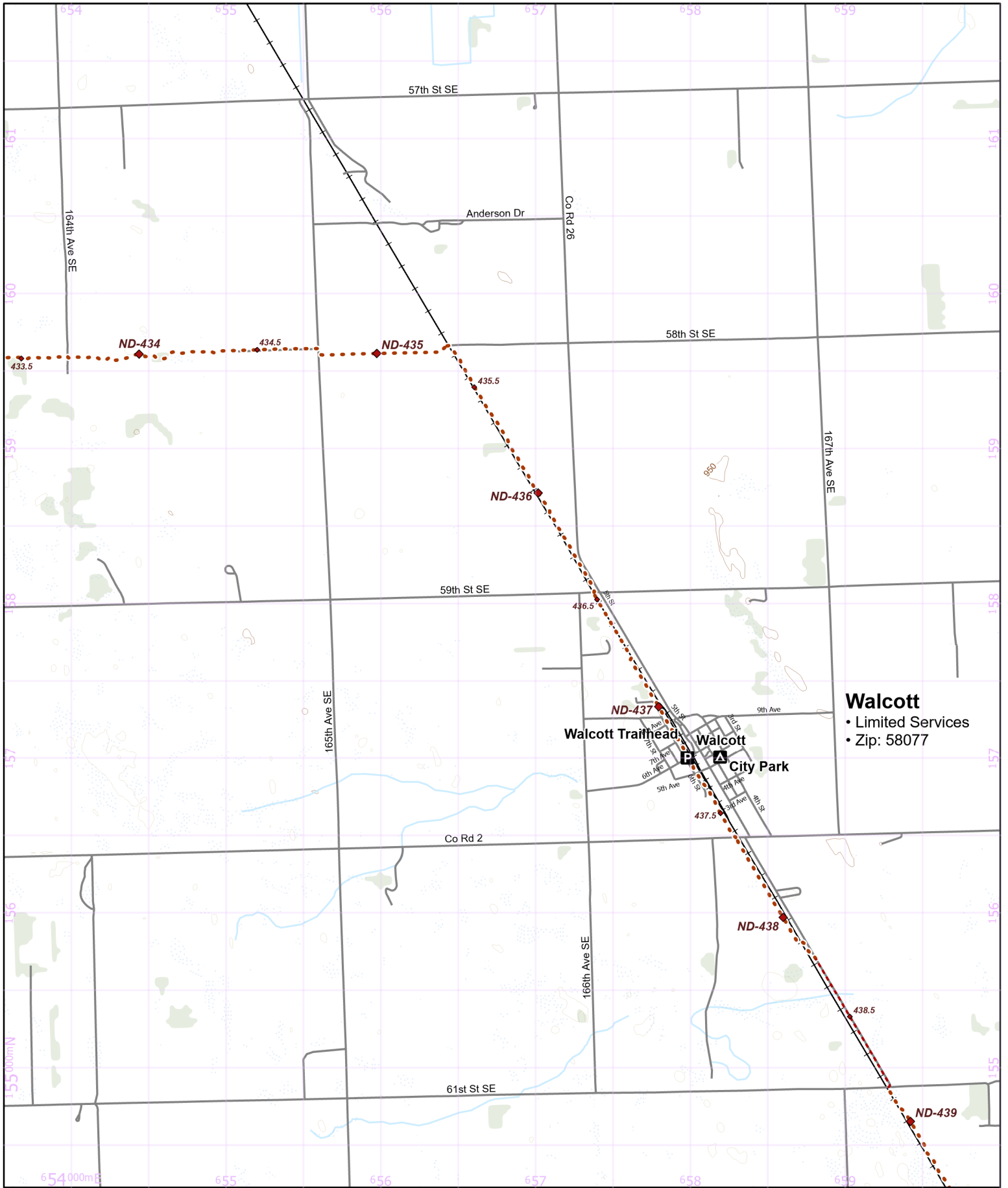
**Warning:** Reroutes will shift all of the mile points in a state. Make sure everyone in your group has the most recent maps and information by visiting [northcountrytrail.org](http://northcountrytrail.org)  
 Update Version - 3/29/2024

Use this map on your mobile device w/ the "PDFMaps" app from Avenza - <http://avenza.com/pdf-maps>  
 To add this map at no cost from the Avenza Store, visit: <https://northcountrytrail.org/the-trail/trail-map-and-downloads/>  
 Under "Mobile Maps"

N 1:31,680 UTM 14 NAD 83







**Walcott**  
 • Limited Services  
 • Zip: 58077

- Parking
- Camping
- Point of Interest
- NCT
- On-Road
- 1/2 mile Points
- Nearby Trail
- 10-foot Contour Interval
- Public Lands
- County Bndry.
- Wetlands
- Woodlands

Hike it. Build it. Love it. Support it. Please support the mapping program with a gift today. Enjoy your complimentary North Country National Scenic Trail map download, and happy hiking!

### North Country National Scenic Trail

North Dakota Section Maps  
 ND-078

Dakota Prairie Chapter Region


**Warning:** Reroutes will shift all of the mile points in a state.

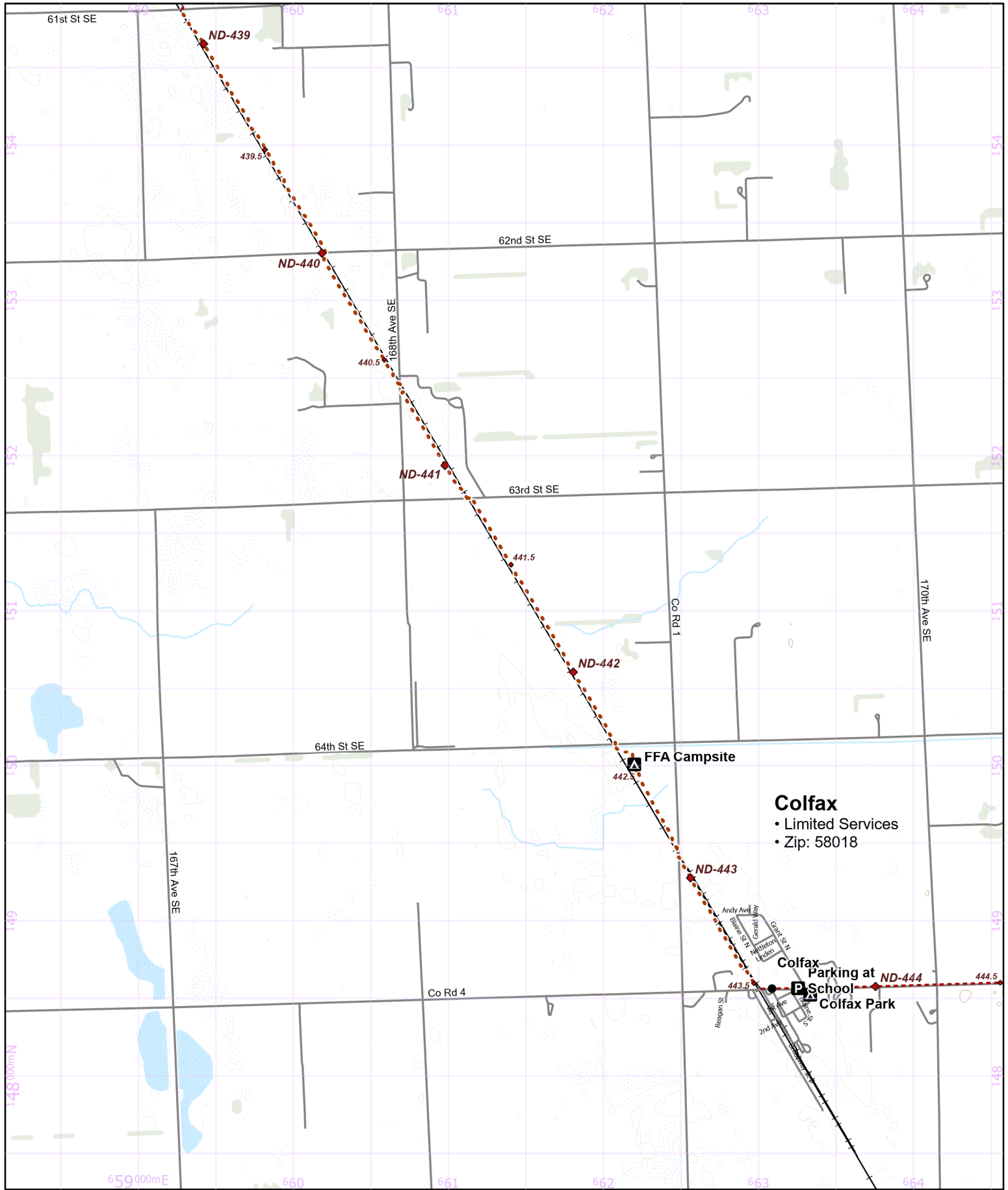
Make sure everyone in your group has the most recent maps and information by visiting [northcontrytrail.org](http://northcontrytrail.org)

Update Version - 3/29/2024

Use this map on your mobile device w/ the "PDFMaps" app from Avenza - <http://avenza.com/pdf-maps>  
 To add this map at **no cost** from the Avenza Store, visit:  
<https://northcountrytrail.org/the-trail/trail-map-and-downloads/>  
 Under "Mobile Maps"

N 1:31,680 UTM 14 NAD 83





- Parking
- Camping
- Point of Interest
- NCT
- On-Road
- 1/2 mile Points
- Nearby Trail
- 10-foot Contour Interval
- Public Lands
- County Bndry.
- Wetlands
- Woodlands

### North Country National Scenic Trail


North Dakota Section Maps  
 ND-079

Dakota Prairie Chapter Region

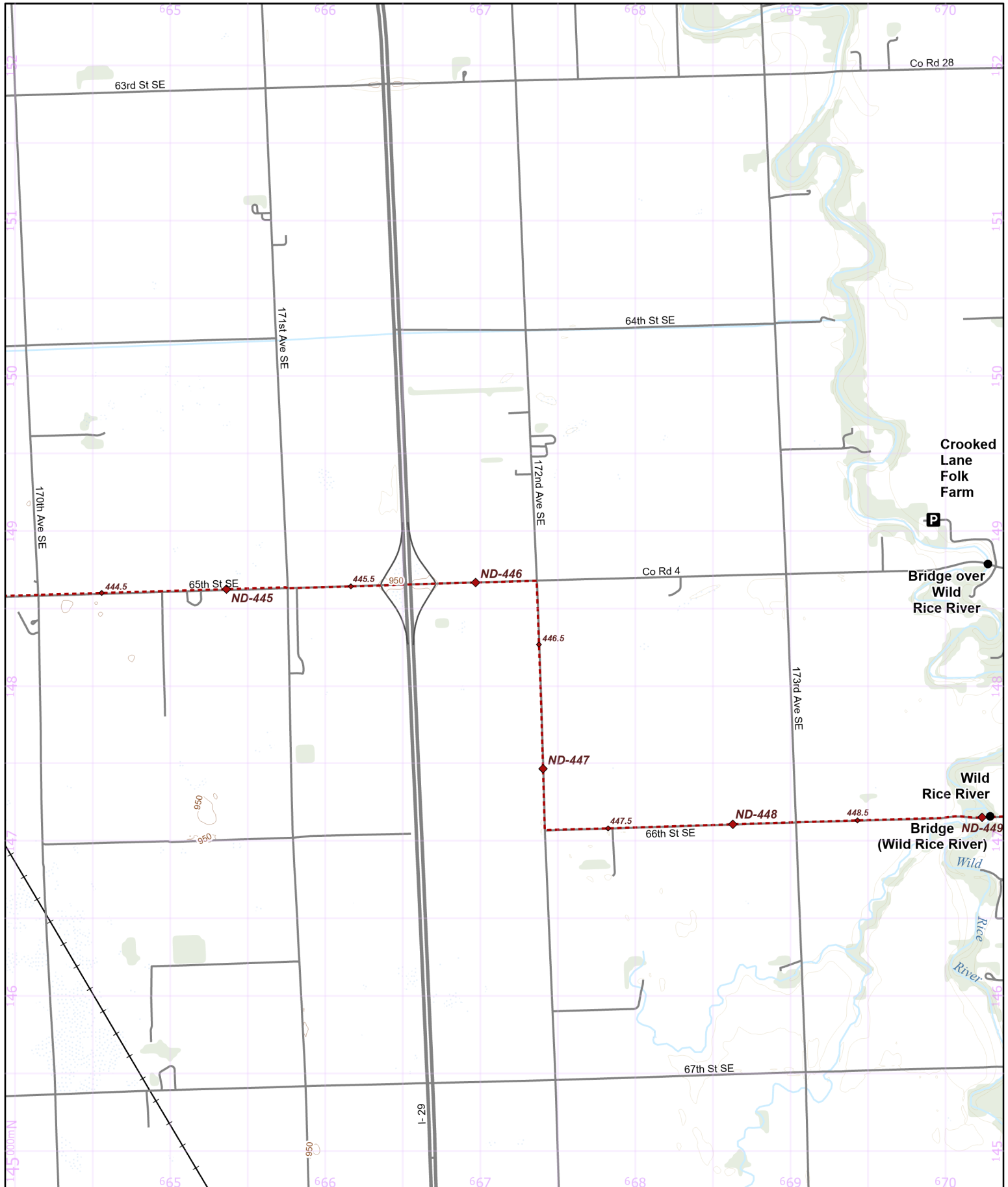
**Warning:** Reroutes will shift all of the mile points in a state.  
 Make sure everyone in your group has the most recent maps and information by visiting [northcontrytrail.org](http://northcontrytrail.org)  
 Update Version - 3/29/2024

Use this map on your mobile device w/ the "PDFMaps" app from Avenza - <http://avenza.com/pdf-maps>  
 To add this map at **no cost** from the Avenza Store, visit:  
<https://northcountrytrail.org/the-trail/trail-map-and-downloads/>  
 Under "Mobile Maps"

N 1:31,680 UTM 14 NAD 83



Hike it. Build it. Love it. Support it. Please support the mapping program with a gift today. Enjoy your complimentary North Country National Scenic Trail map download, and happy hiking!



- Parking
- Camping
- Point of Interest
- NCT
- On-Road
- 1/2 mile Points
- Nearby Trail
- 10-foot Contour Interval
- Public Lands
- County Bndry.
- Wetlands
- Woodlands

Hike it. Build it. Love it. Support it. Please support the mapping program with a gift today. Enjoy your complimentary North Country National Scenic Trail map download, and happy hiking!


### North Country National Scenic Trail

North Dakota Section Maps  
 ND-080  
 Dakota Prairie Chapter Region

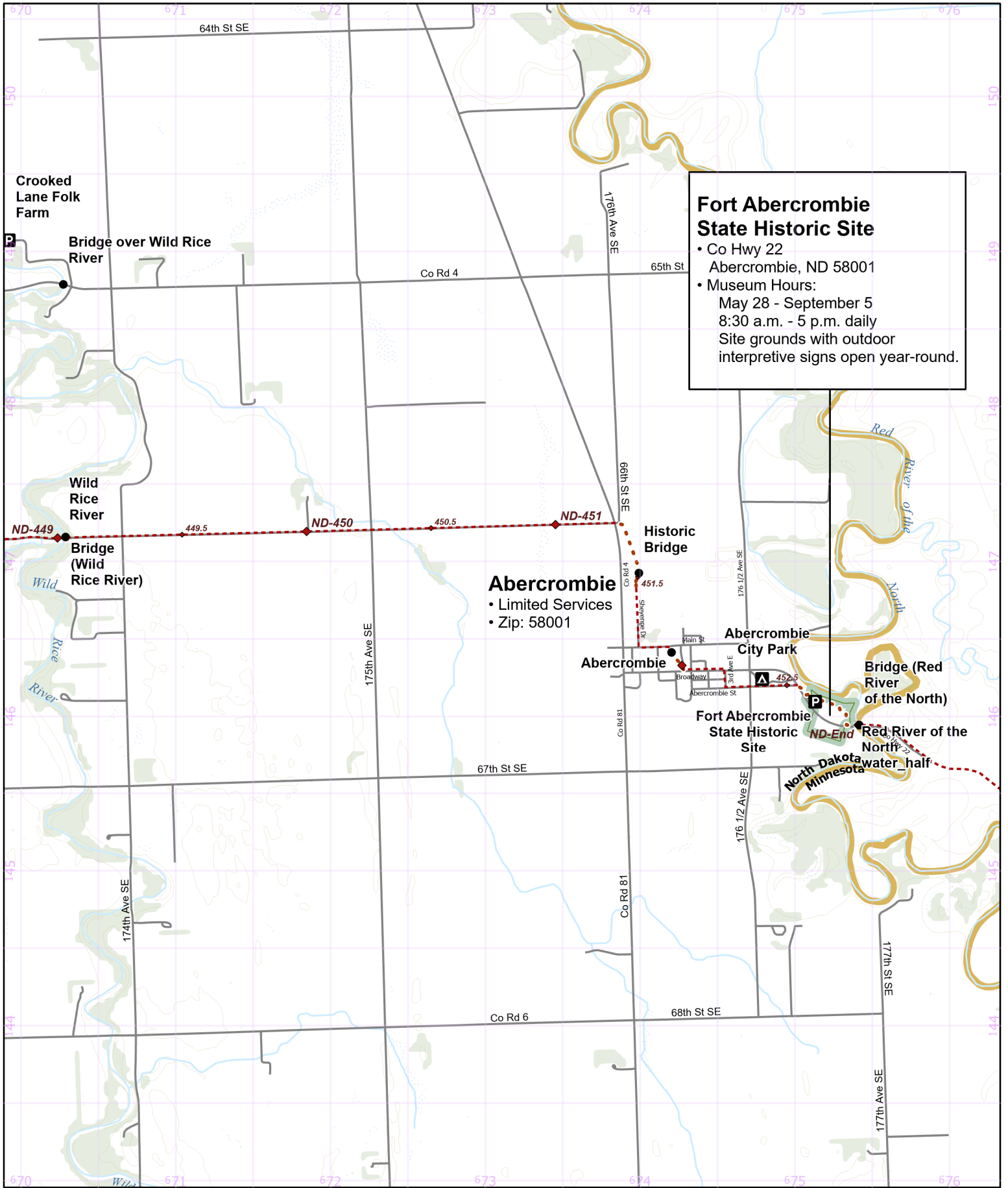
**Warning:** Reroutes will shift all of the mile points in a state. Make sure everyone in your group has the most recent maps and information by visiting [northcontrytrail.org](http://northcontrytrail.org)  
 Update Version - 3/29/2024

Use this map on your mobile device w/ the "PDFMaps" app from Avenza - <http://avenza.com/pdf-maps>  
 To add this map at **no cost** from the Avenza Store, visit:  
<https://northcountrytrail.org/the-trail/trail-map-and-downloads/>  
 Under "Mobile Maps"

N 1:31,680 UTM 14 NAD 83







**Fort Abercrombie State Historic Site**

- Co Hwy 22  
Abercrombie, ND 58001
- Museum Hours:  
May 28 - September 5  
8:30 a.m. - 5 p.m. daily  
Site grounds with outdoor interpretive signs open year-round.

**Abercrombie**

- Limited Services
- Zip: 58001

- Parking
- Camping
- Point of Interest
- NCT
- On-Road
- 1/2 mile Points
- Nearby Trail
- 10-foot Contour Interval
- Public Lands
- County Bndry.
- Wetlands
- Woodlands

Hike it. Build it. Love it. Support it. Please support the mapping program with a gift today. Enjoy your complimentary North Country National Scenic Trail map download, and happy hiking!

**North Country National Scenic Trail**

North Dakota Section Maps  
ND-081

Dakota Prairie Chapter Region

Warning: Reroutes will shift all of the mile points in a state.

Make sure everyone in your group has the most recent maps and information by visiting [northcontrytrail.org](http://northcontrytrail.org)

Update Version - 3/29/2024

Use this map on your mobile device w/ the "PDFMaps" app from Avenza - <http://avenza.com/pdf-maps>  
To add this map at no cost from the Avenza Store, visit: <https://northcountrytrail.org/the-trail/trail-map-and-downloads/>  
Under "Mobile Maps"

N 1:31,680 UTM 14 NAD 83

