

## Welcome to "Lake Ash"!

Lake Ashtabula is formed by Baldhill Dam on the Sheyenne River. The Sheyenne River is the longest river in North Dakota entirely contained within the state borders. Once water passes through the dam, it continues on in the Sheyenne until it joins the Red River of the North just north of Fargo, North Dakota. Congress authorized the U.S. Army Corps of Engineers to design and construct Baldhill Dam in 1944 to stabilize flows on the Sheyenne River. Baldhill Dam serves as a multi-purpose facility, providing water supply, flood abatement, wildlife habitat and recreational opportunities. The dam was first put into emergency service in 1950 and completed in 1951. The Corps renovated it in 1997 and made additional modifications to it in 2004 to provide additional water storage during flood events.

The Corps of Engineers owns the shoreline around Lake Ashtabula and is responsible for the management of these lands. The shoreline is divided into four zones, to include limited development, recreation, protected areas and restricted areas. Most of the larger segments of the shoreline are utilized as developed recreation areas, wildlife management areas or dam operation areas. The remaining lands are classified as limited development and are managed for a wide variety of activities, including dispersed recreation, agriculture and wildlife.

Copies of the "Rules and Regulations" brochure are available at the brochure boxes at each recreation area. Special site rules are posted on bulletin boards.

Source - U.S. Army Corps of Engineers Lake Ashtabula Brochure

- Parking
- Camping
- Point of Interest
- NCT
- On-Road
- Nearby Trail
- 10-foot Contour Interval
- Public Lands
- County Bndry.
- Wetlands
- Woodlands

Hike it. Build it. Love it. Support it. Please support the mapping program with a gift today. Enjoy your complimentary North Country National Scenic Trail map download, and happy hiking!

## North Country National Scenic Trail

North Dakota Section Maps  
ND-050

Southeastern North Dakota Region

Warning: Reroutes will shift all of the mile points in a state.

Make sure everyone in your group has the most recent maps and information by visiting [northcountrytrail.org](http://northcountrytrail.org)

Update Version - 9/25/2023

Use this map on your mobile device w/ the "PDFMaps" app from Avenza - <http://avenza.com/pdf-maps>  
To add this map at no cost from the Avenza Store, visit:  
<https://northcountrytrail.org/the-trail/trail-map-and-downloads/>  
Under "Mobile Maps"

N 1:31,680

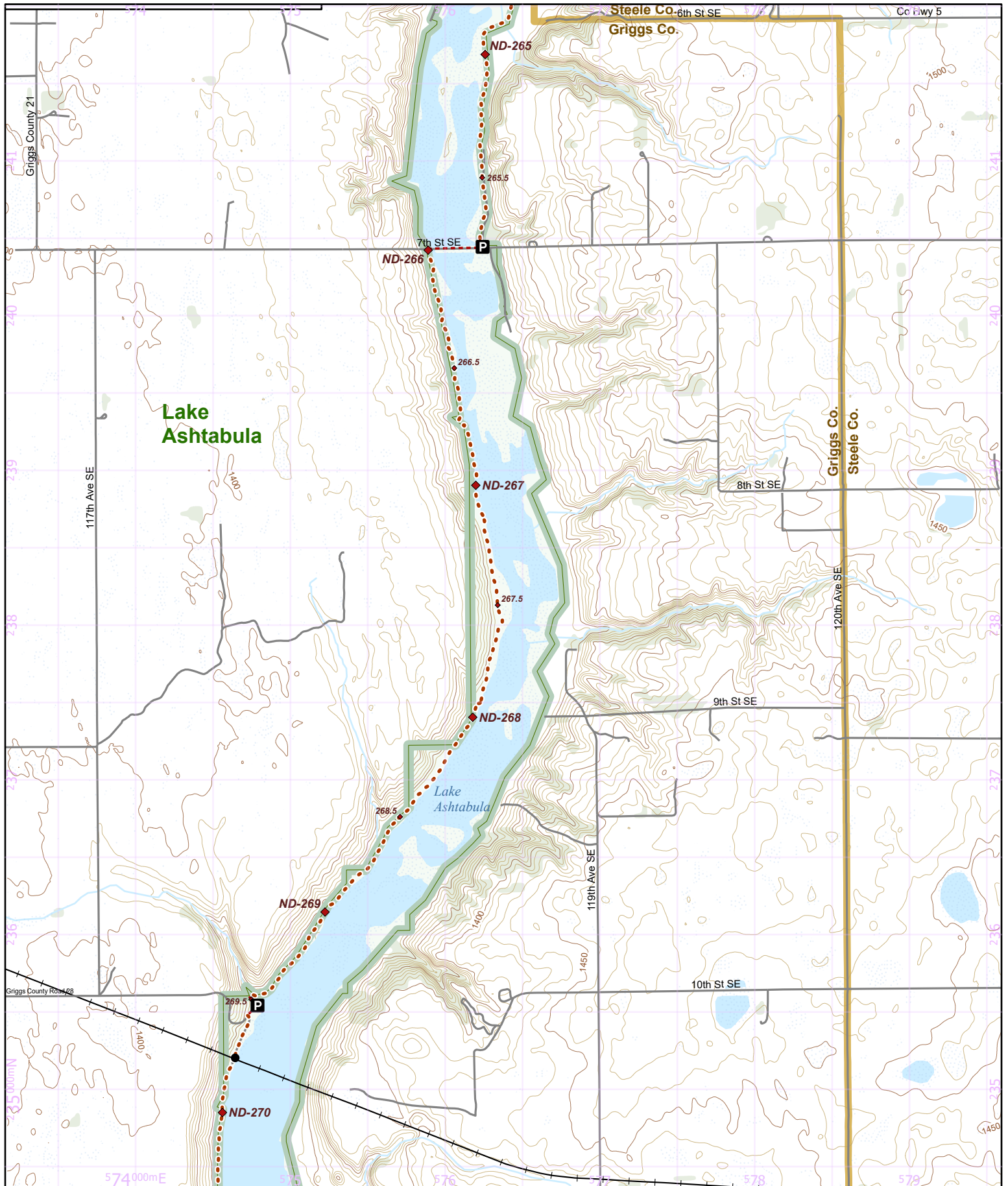
UTM 14 NAD 83



0 0.25 0.5 Miles







- P** - Parking    **A** - Camping    ● - Point of Interest
- NCT    - On-Road    - 1/2 mile Points
- Nearby Trail    - 10-foot Contour Interval
- Public Lands    - County Bndry.    - Wetlands    - Woodlands

Hike it. Build it. Love it. Support it. Please support the mapping program with a gift today. Enjoy your complimentary North Country National Scenic Trail map download, and happy hiking!

## North Country National Scenic Trail

North Dakota Section Maps  
ND-051

Southeastern North Dakota Region

Warning: Reroutes will shift all of the mile points in a state.

Make sure everyone in your group has the most recent maps and information by visiting [northcountrytrail.org](http://northcountrytrail.org)

Update Version - 9/25/2023

Use this map on your mobile device w/ the "PDFMaps" app from Avenza - <http://avenza.com/pdf-maps>  
To add this map at **no cost** from the Avenza Store, visit:  
<https://northcountrytrail.org/the-trail/trail-map-and-downloads/>  
Under "Mobile Maps"

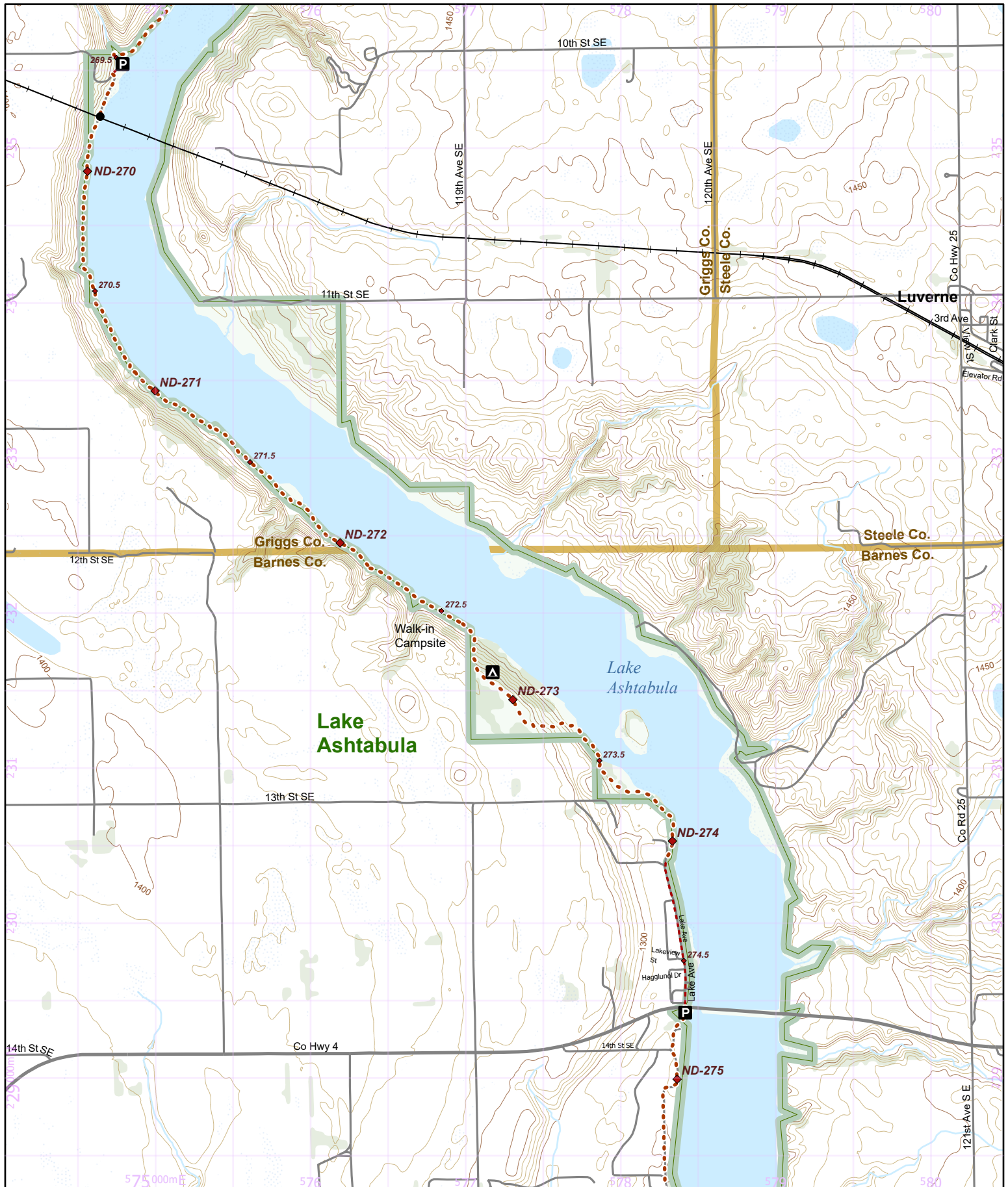
N 1:31,680

UTM 14 NAD 83



0 0.25 0.5 Miles





- Parking
- Camping
- Point of Interest
- NCT
- On-Road
- 1/2 mile Points
- Nearby Trail
- 10-foot Contour Interval
- Public Lands
- County Bndry.
- Wetlands
- Woodlands

Hike it. Build it. Love it. Support it. Please support the mapping program with a gift today. Enjoy your complimentary North Country National Scenic Trail map download, and happy hiking!

## North Country National Scenic Trail

North Dakota Section Maps  
ND-052

Southeastern North Dakota Region


Warning: Reroutes will shift all of the mile points in a state.

Make sure everyone in your group has the most recent maps and information by visiting [northcountrytrail.org](http://northcountrytrail.org)

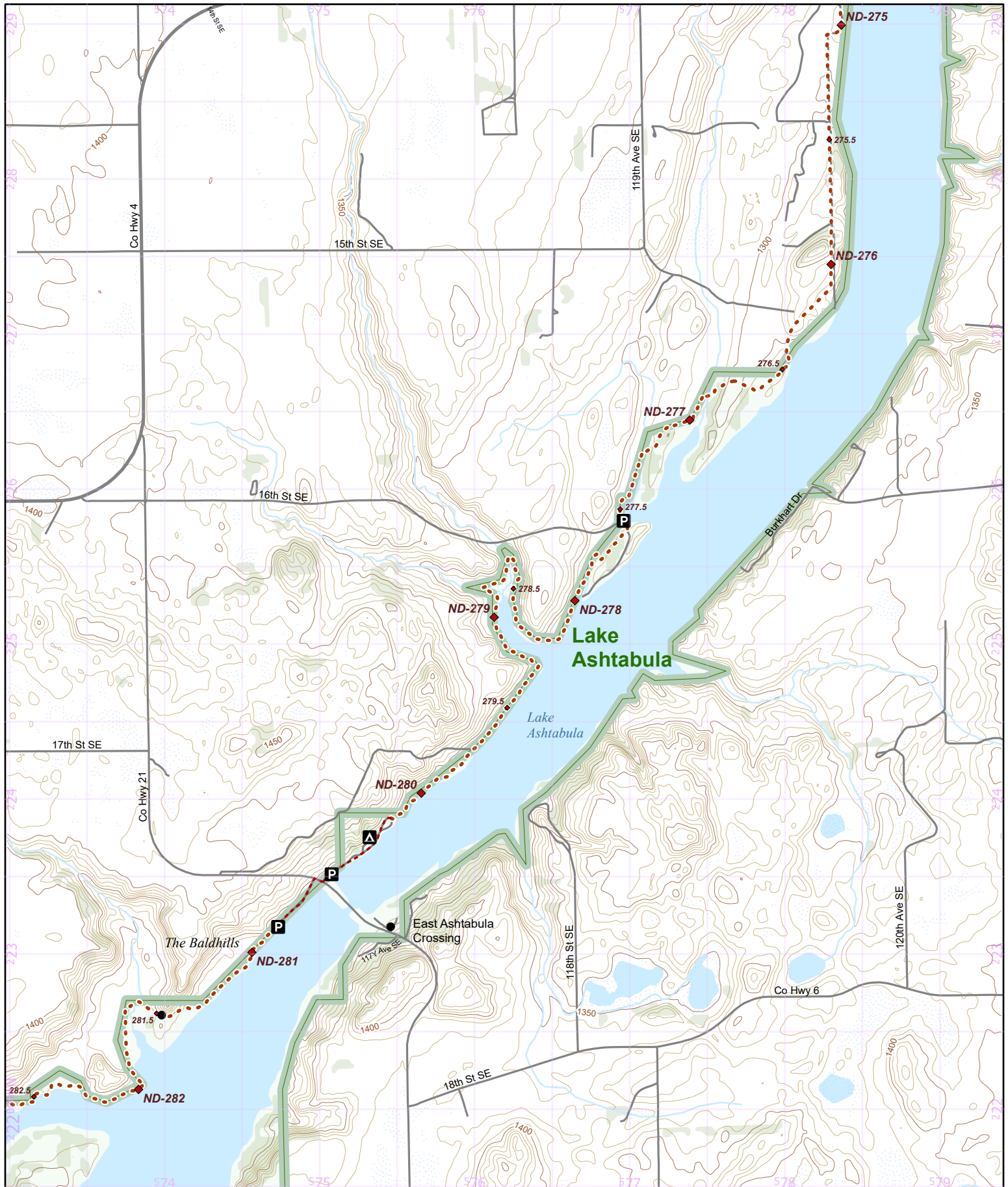
Update Version - 9/25/2023

Use this map on your mobile device w/ the "PDFMaps" app from Avenza - <http://avenza.com/pdf-maps>  
To add this map at no cost from the Avenza Store, visit:  
<https://northcountrytrail.org/the-trail/trail-map-and-downloads/>  
Under "Mobile Maps"

N 1:31,680 UTM 14 NAD 83







**P** - Parking    **A** - Camping    ● - Point of Interest  
 - NCT    - On-Road    - 1/2 mile Points  
 - Nearby Trail    - 10-foot Contour Interval  
 - Public Lands    - County Bndry.    - Wetlands    - Woodlands

Hike it. Build it. Love it. Support it. Please support the mapping program with a gift today. Enjoy your complimentary North Country National Scenic Trail map download, and happy hiking!

### North Country National Scenic Trail

North Dakota Section Maps  
**ND-053**  
 Southeastern North Dakota Region

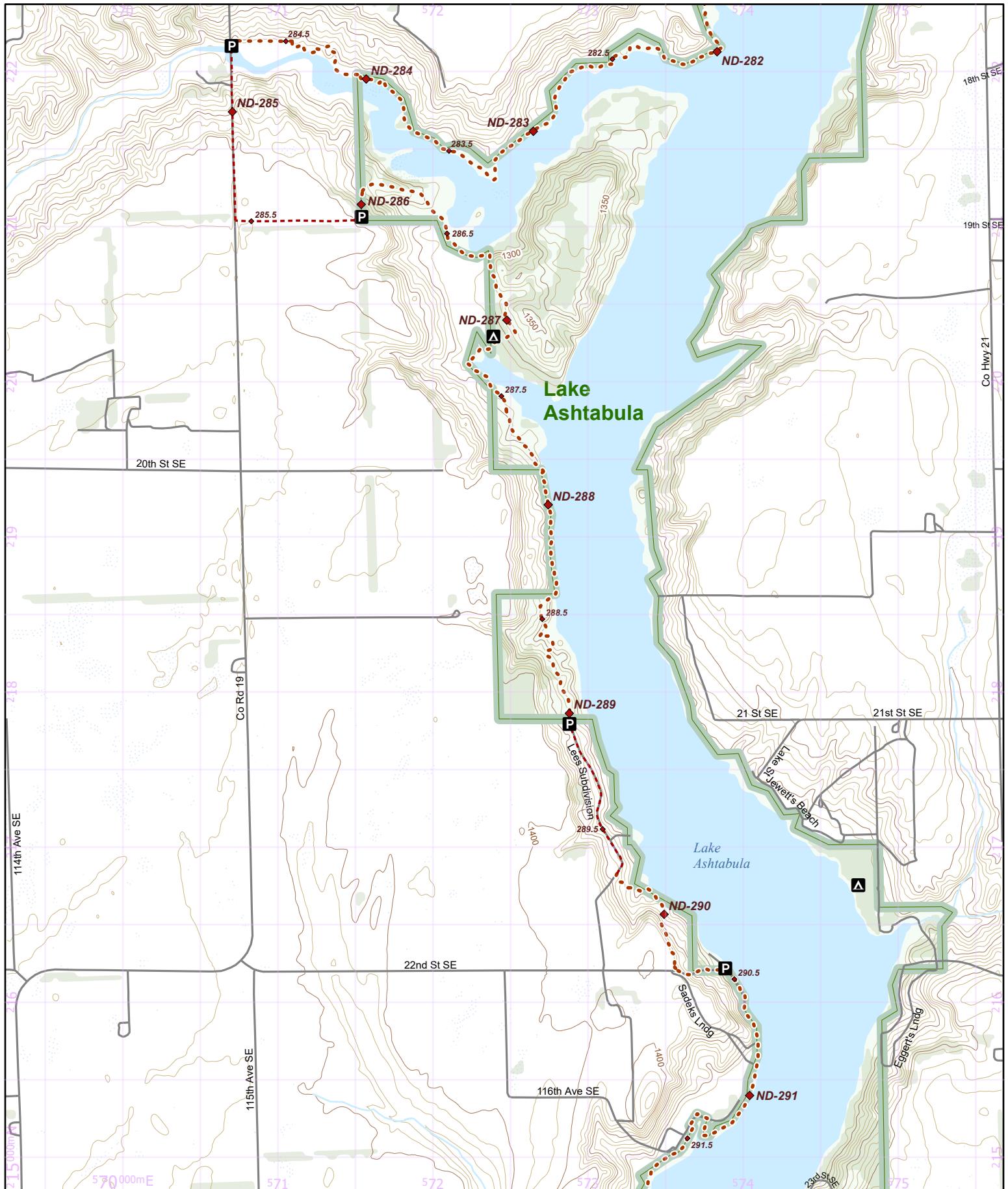
**Warning:** Reroutes will shift all of the mile points in a state.  
 Make sure everyone in your group has the most recent maps and information by visiting [northcountrytrail.org](http://northcountrytrail.org)  
 Update Version - 9/25/2023

Use this map on your mobile device w/ the "PDFMaps" app from Avenza - <http://avenza.com/pdf-maps>  
 To add this map at **no cost** from the Avenza Store, visit:  
<https://northcountrytrail.org/the-trail/trail-map-and-downloads/>  
 Under "Mobile Maps"

N 1:31,680 UTM 14 NAD 83

0 0.25 0.5 Miles

**north country trail**  
 ASSOCIATION  
 Your Adventure Starts Nearby



- P** - Parking    **A** - Camping    ● - Point of Interest
- NCT    - On-Road    - 1/2 mile Points
- Nearby Trail    - 10-foot Contour Interval
- Public Lands    - County Bndry.    - Wetlands    - Woodlands

Hike it. Build it. Love it. Support it. Please support the mapping program with a gift today. Enjoy your complimentary North Country National Scenic Trail map download, and happy hiking!

## North Country National Scenic Trail

North Dakota Section Maps  
ND-054

Southeastern North Dakota Region

Warning: Reroutes will shift all of the mile points in a state.

Make sure everyone in your group has the most recent maps and information by visiting [northcountrytrail.org](http://northcountrytrail.org)

Update Version - 9/25/2023

Use this map on your mobile device w/ the "PDFMaps" app from Avenza - <http://avenza.com/pdf-maps>  
To add this map at **no cost** from the Avenza Store, visit:  
<https://northcountrytrail.org/the-trail/trail-map-and-downloads/>  
Under "Mobile Maps"

N 1:31,680

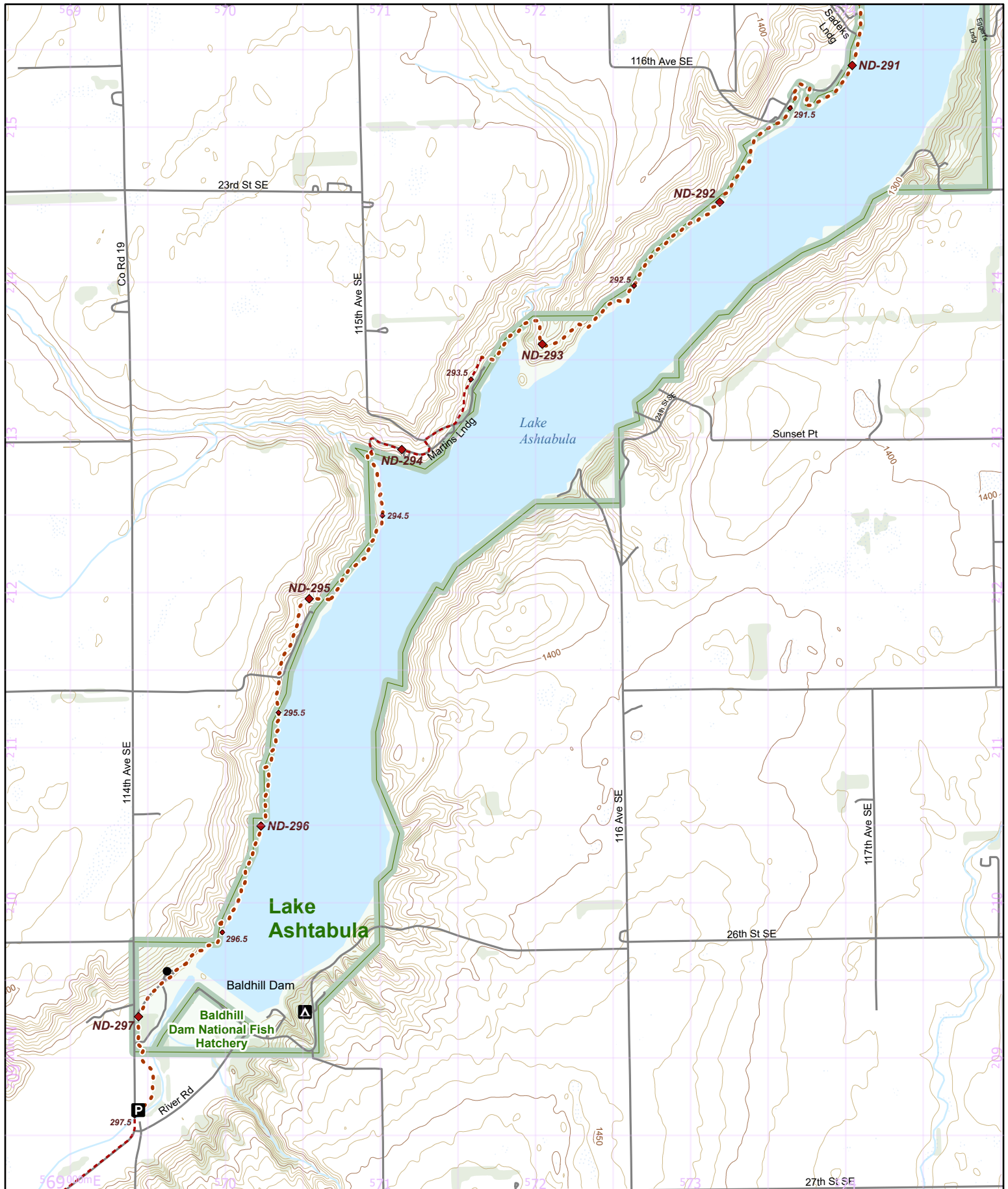
UTM 14 NAD 83



0 0.25 0.5 Miles







- Parking
- Camping
- Point of Interest
- NCT
- On-Road
- 1/2 mile Points
- Nearby Trail
- 10-foot Contour Interval
- Public Lands
- County Bndry.
- Wetlands
- Woodlands

Hike it. Build it. Love it. Support it. Please support the mapping program with a gift today. Enjoy your complimentary North Country National Scenic Trail map download, and happy hiking!

## North Country National Scenic Trail

North Dakota Section Maps  
ND-055

Southeastern North Dakota Region

Warning: Reroutes will shift all of the mile points in a state.

Make sure everyone in your group has the most recent maps and information by visiting [northcountrytrail.org](http://northcountrytrail.org)

Update Version - 9/25/2023

Use this map on your mobile device w/ the "PDFMaps" app from Avenza - <http://avenza.com/pdf-maps>  
To add this map at no cost from the Avenza Store, visit:  
<https://northcountrytrail.org/the-trail/trail-map-and-downloads/>  
Under "Mobile Maps"

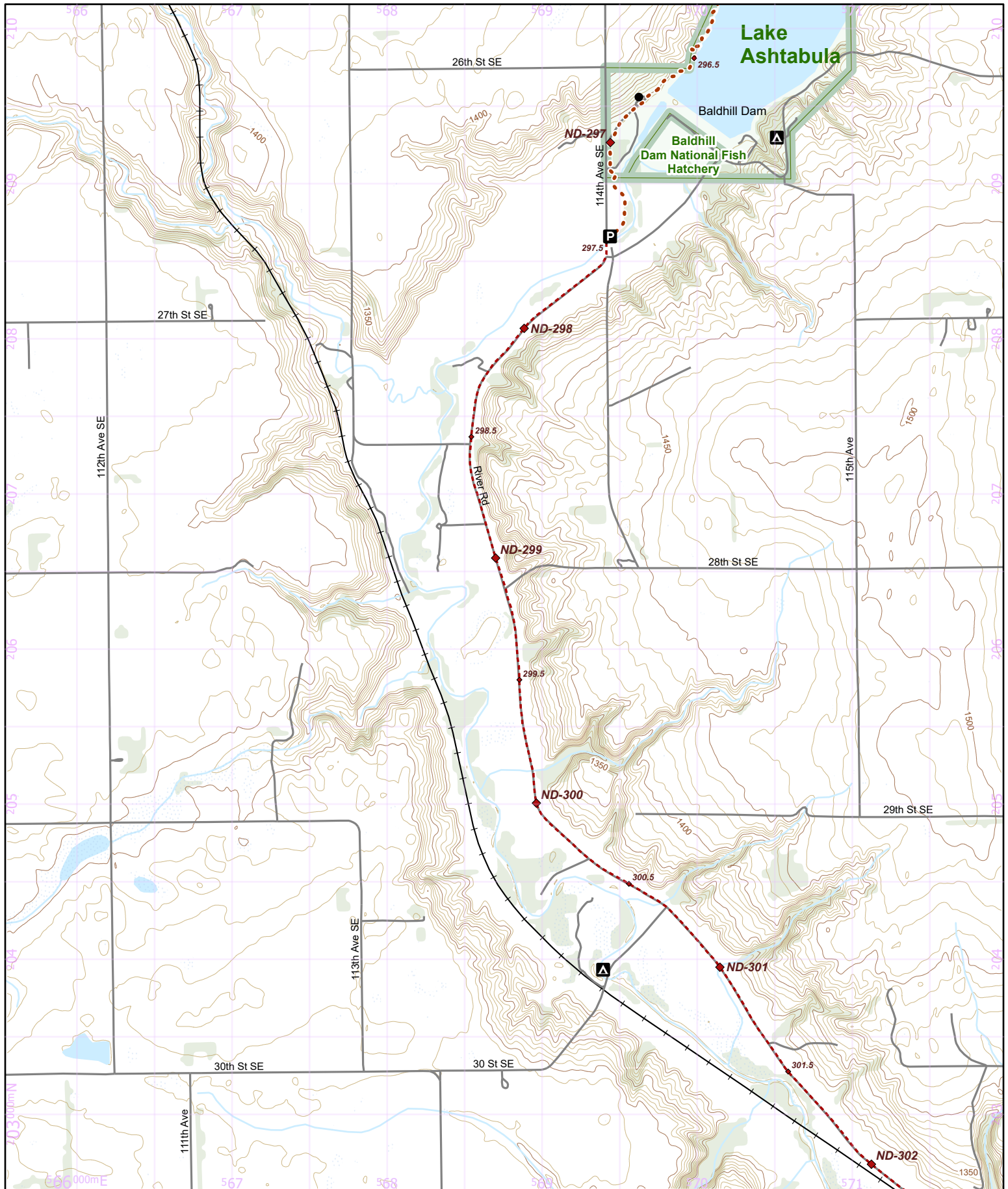
N 1:31,680

UTM 14 NAD 83



0 0.25 0.5 Miles





- Parking
- Camping
- Point of Interest
- NCT
- On-Road
- 1/2 mile Points
- Nearby Trail
- 10-foot Contour Interval
- Public Lands
- County Bndry.
- Wetlands
- Woodlands

Hike it. Build it. Love it. Support it. Please support the mapping program with a gift today. Enjoy your complimentary North Country National Scenic Trail map download, and happy hiking!

## North Country National Scenic Trail

North Dakota Section Maps  
ND-056

Southeastern North Dakota Region

Warning: Reroutes will shift all of the mile points in a state.

Make sure everyone in your group has the most recent maps and information by visiting [northcountrytrail.org](http://northcountrytrail.org)

Update Version - 9/25/2023

Use this map on your mobile device w/ the "PDFMaps" app from Avenza - <http://avenza.com/pdf-maps>  
To add this map at no cost from the Avenza Store, visit:  
<https://northcountrytrail.org/the-trail/trail-map-and-downloads/>  
Under "Mobile Maps"

N 1:31,680

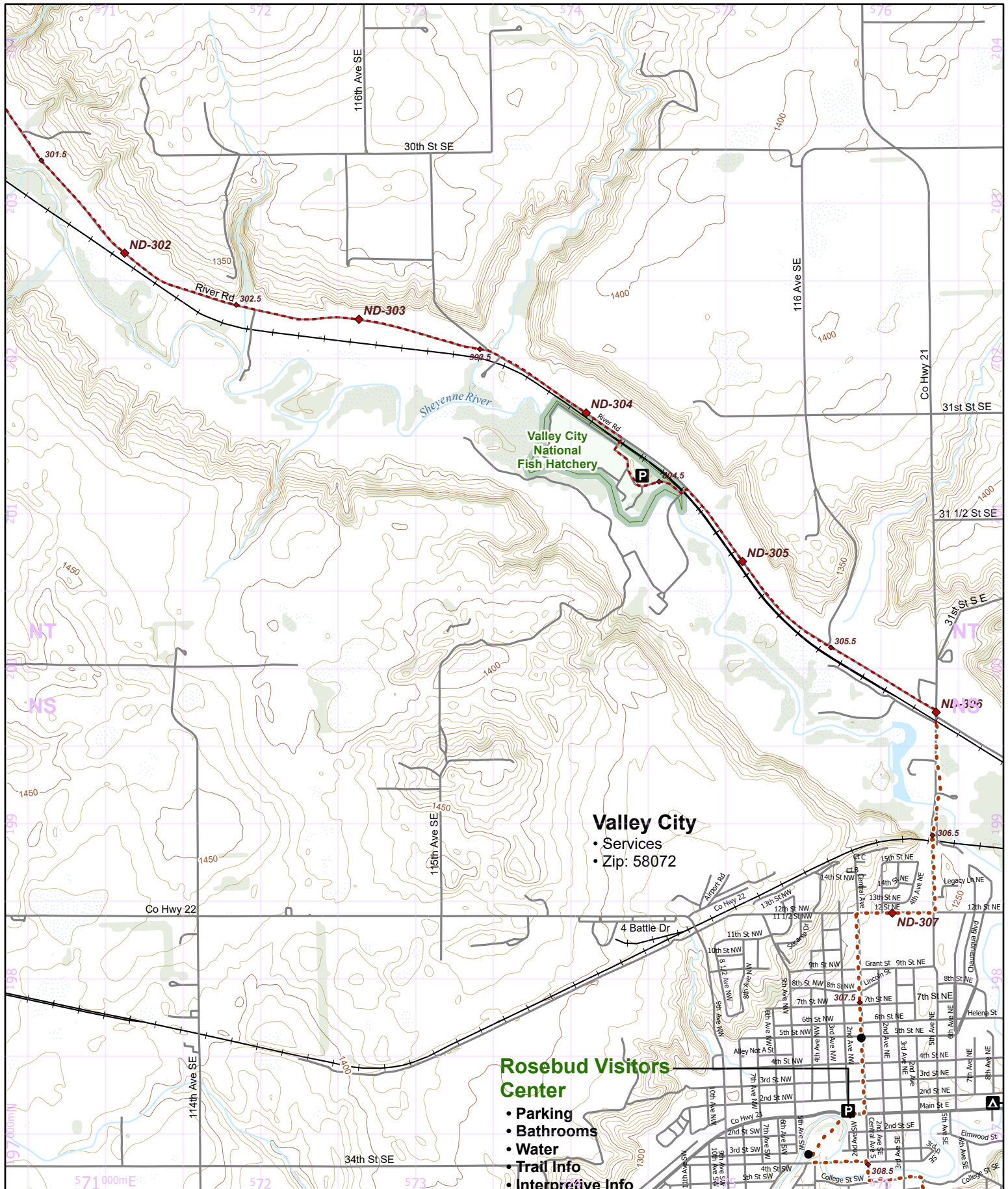
UTM 14 NAD 83



0 0.25 0.5 Miles







Hike it. Build it. Love it. Support it. Please support the mapping program with a gift today. Enjoy your complimentary North Country National Scenic Trail map download, and happy hiking!

**North Country National Scenic Trail**  
 North Dakota Section Maps  
 ND-057  
 Southeastern North Dakota Region  
 Warning: Reroutes will shift all of the mile points in a state.  
 Make sure everyone in your group has the most recent maps and information by visiting [northcountrytrail.org](http://northcountrytrail.org)  
 Update Version - 9/25/2023

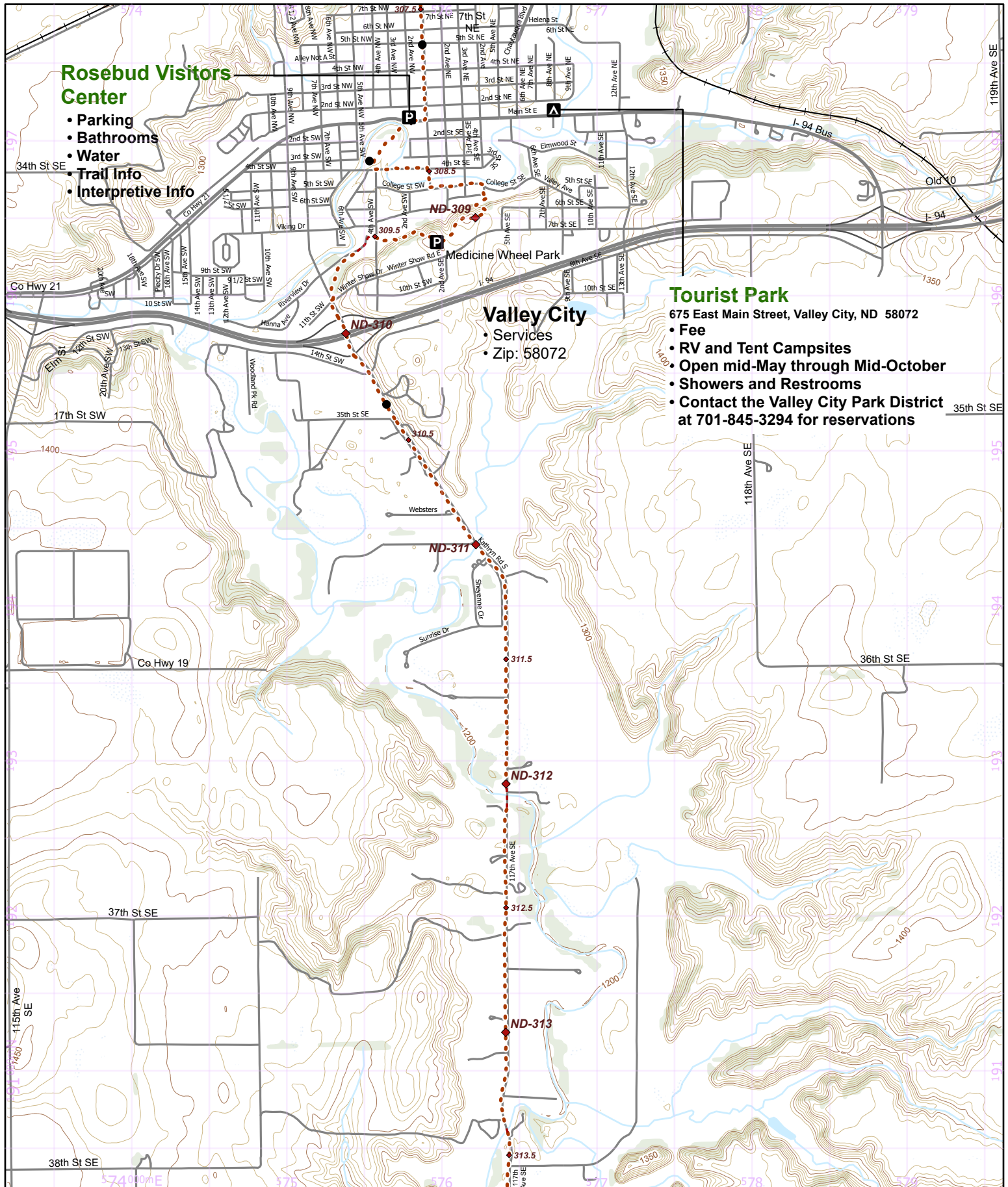
Use this map on your mobile device w/ the "PDFMaps" app from Avenza - <http://avenza.com/pdf-maps>  
 To add this map at no cost from the Avenza Store, visit: <https://northcountrytrail.org/the-trail/trail-map-and-downloads/>  
 Under "Mobile Maps"

N 1:31,680 UTM 14 NAD 83

0 0.25 0.5 Miles

**North Country Trail Association**  
 Your Adventure Starts Nearby





## Rosebud Visitors Center

- Parking
- Bathrooms
- Water
- Trail Info
- Interpretive Info

## Valley City

- Services
- Zip: 58072

## Tourist Park

675 East Main Street, Valley City, ND 58072

- Fee
- RV and Tent Campsites
- Open mid-May through Mid-October
- Showers and Restrooms
- Contact the Valley City Park District at 701-845-3294 for reservations

- Parking
- Camping
- Point of Interest
- NCT
- On-Road
- 1/2 mile
- Nearby Trail
- 10-foot Contour Interval
- Public Lands
- County Bndry.
- Wetlands
- Woodlands

Hike it. Build it. Love it. Support it. Please support the mapping program with a gift today. Enjoy your complimentary North Country National Scenic Trail map download, and happy hiking!

## North Country National Scenic Trail

North Dakota Section Maps  
ND-058

Southeastern North Dakota Region

Warning: Reroutes will shift all of the mile points in a state.


Make sure everyone in your group has the most recent maps and information by visiting [northcountrytrail.org](http://northcountrytrail.org)

Update Version - 9/25/2023

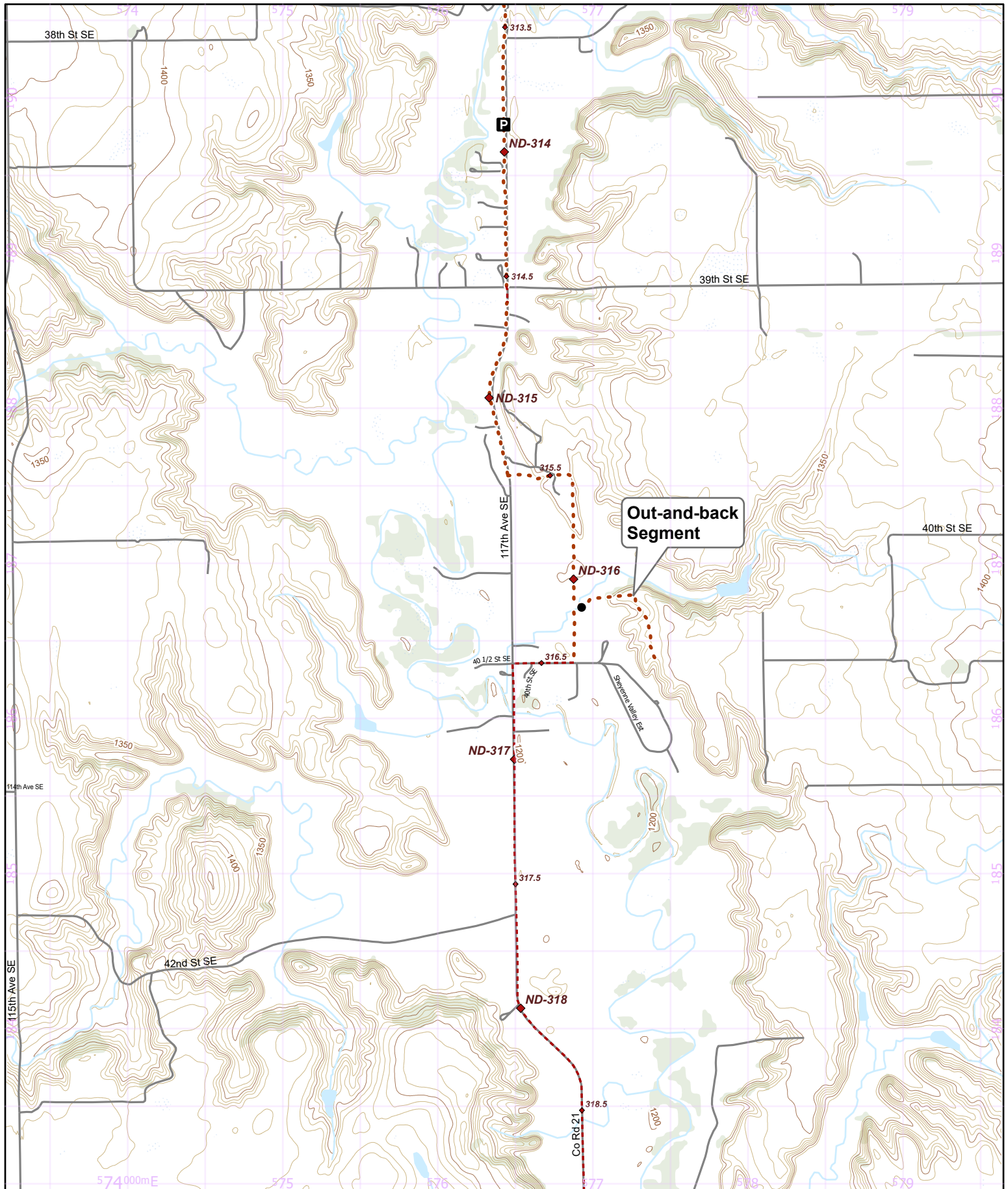
Use this map on your mobile device w/ the "PDFMaps" app from Avenza - <http://avenza.com/pdf-maps>  
To add this map at no cost from the Avenza Store, visit: <https://northcountrytrail.org/the-trail/trail-map-and-downloads/>  
Under "Mobile Maps"

N 1:31,680

UTM 14 NAD 83







- Parking
- Camping
- Point of Interest
- NCT
- On-Road
- 1/2 mile Points
- Nearby Trail
- 10-foot Contour Interval
- Public Lands
- County Bndry.
- Wetlands
- Woodlands

Hike it. Build it. Love it. Support it. Please support the mapping program with a gift today. Enjoy your complimentary North Country National Scenic Trail map download, and happy hiking!

## North Country National Scenic Trail

North Dakota Section Maps  
ND-059

Southeastern North Dakota Region

Warning: Reroutes will shift all of the mile points in a state.

Make sure everyone in your group has the most recent maps and information by visiting [northcountrytrail.org](http://northcountrytrail.org)

Update Version - 9/25/2023

Use this map on your mobile device w/ the "PDFMaps" app from Avenza - <http://avenza.com/pdf-maps>  
To add this map at **no cost** from the Avenza Store, visit:  
<https://northcountrytrail.org/the-trail/trail-map-and-downloads/>  
Under "Mobile Maps"

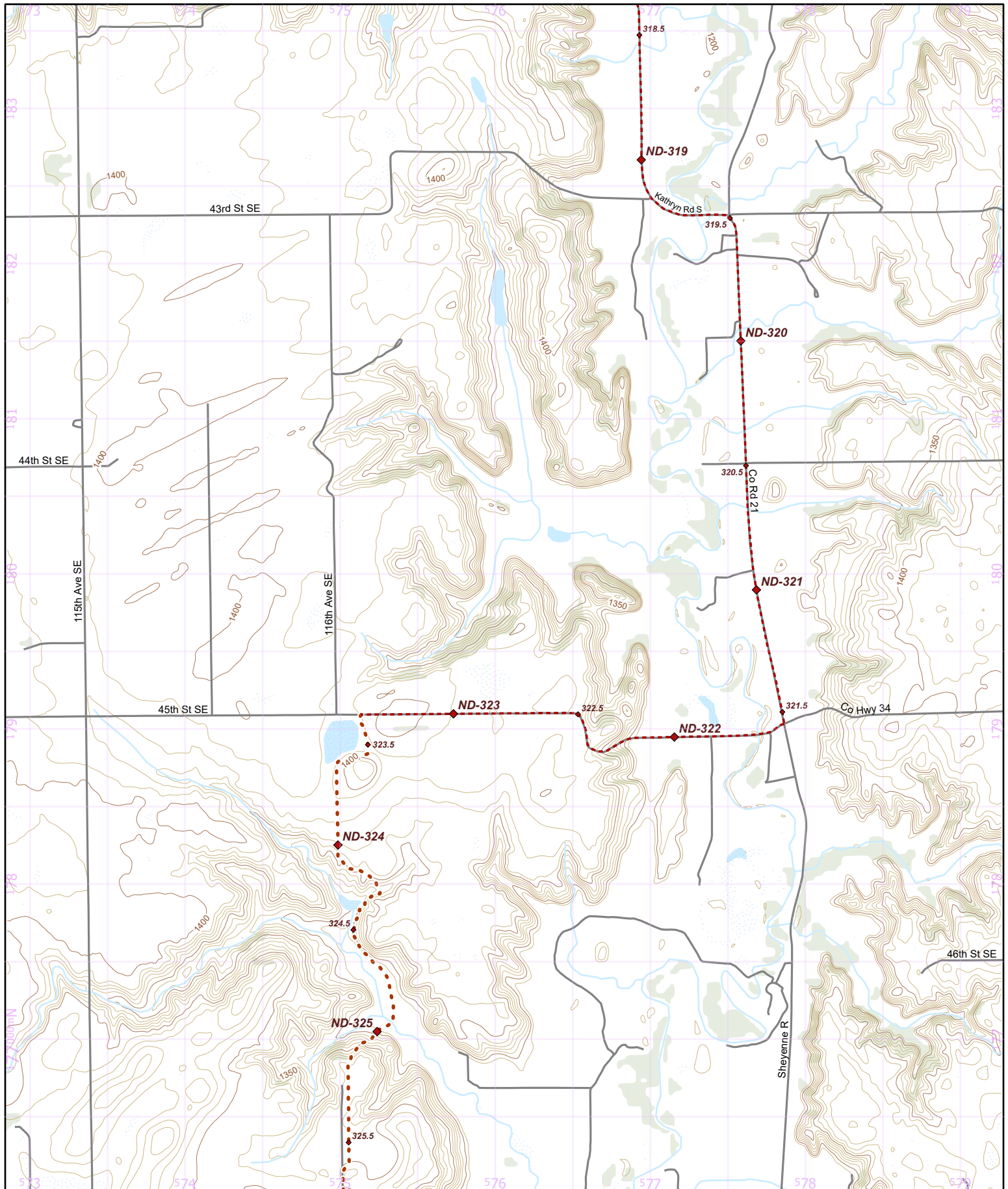
N 1:31,680

UTM 14 NAD 83



0 0.25 0.5 Miles





- Parking
- Camping
- Point of Interest
- NCT
- On-Road
- 1/2 mile Points
- Nearby Trail
- 10-foot Contour Interval
- Public Lands
- County Bndry.
- Wetlands
- Woodlands

Hike it. Build it. Love it. Support it. Please support the mapping program with a gift today. Enjoy your complimentary North Country National Scenic Trail map download, and happy hiking!

## North Country National Scenic Trail

North Dakota Section Maps  
ND-060

Southeastern North Dakota Region

Warning: Reroutes will shift all of the mile points in a state.

Make sure everyone in your group has the most recent maps and information by visiting [northcountrytrail.org](http://northcountrytrail.org)

Update Version - 9/25/2023

Use this map on your mobile device w/ the "PDFMaps" app from Avenza - <http://avenza.com/pdf-maps>  
To add this map at no cost from the Avenza Store, visit: <https://northcountrytrail.org/the-trail/trail-map-and-downloads/>  
Under "Mobile Maps"

N 1:31,680

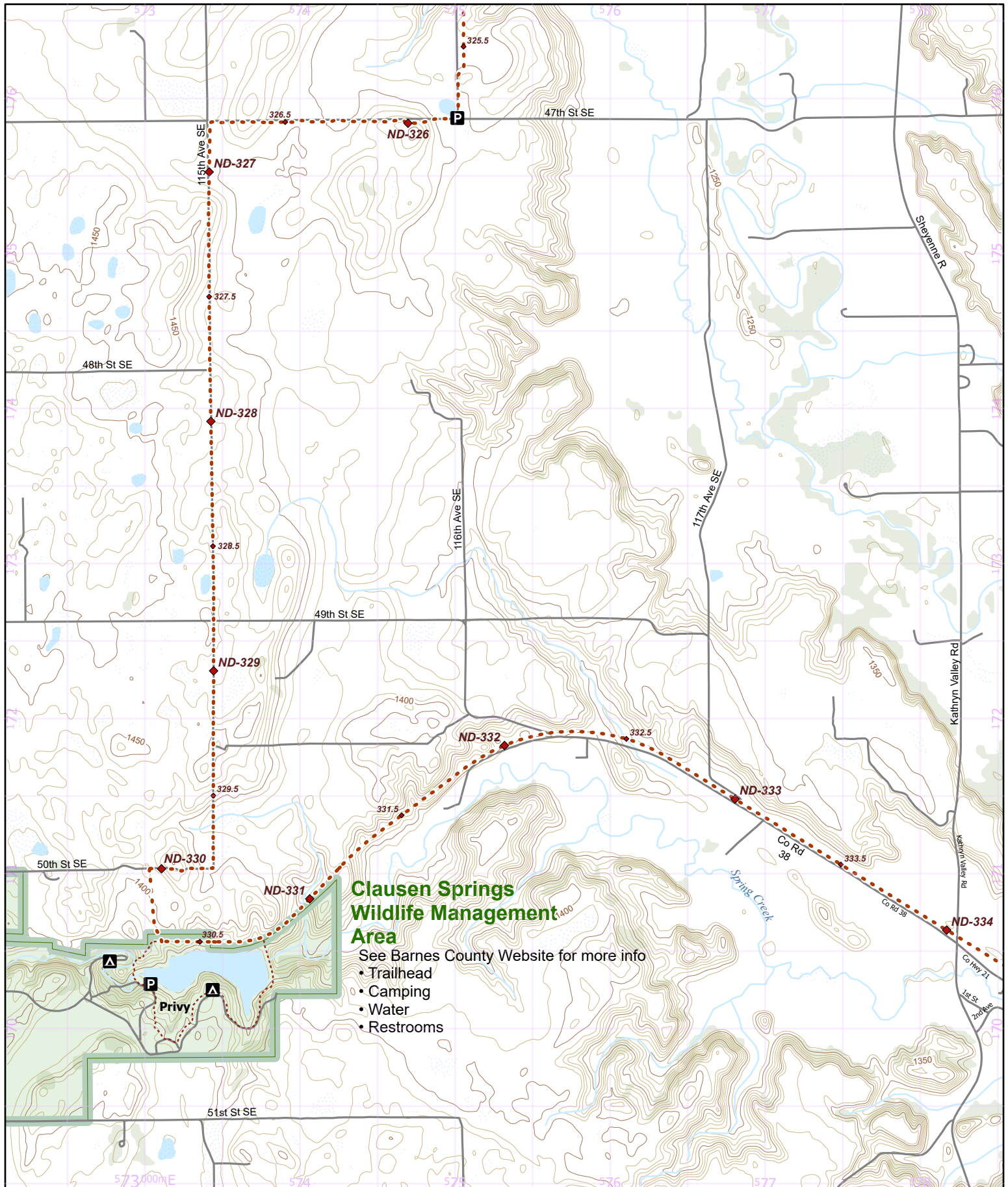
UTM 14 NAD 83



0 0.25 0.5 Miles







**Clausen Springs Wildlife Management Area**  
 See Barnes County Website for more info  
 • Trailhead  
 • Camping  
 • Water  
 • Restrooms

- Parking
- Camping
- Point of Interest
- NCT
- On-Road
- 1/2 mile
- Nearby Trail
- 10-foot Contour Interval
- Public Lands
- County Bndry.
- Wetlands
- Woodlands

Hike it. Build it. Love it. Support it. Please support the mapping program with a gift today. Enjoy your complimentary North Country National Scenic Trail map download, and happy hiking!

## North Country National Scenic Trail

North Dakota Section Maps  
 ND-061

Southeastern North Dakota Region


Warning: Reroutes will shift all of the mile points in a state.

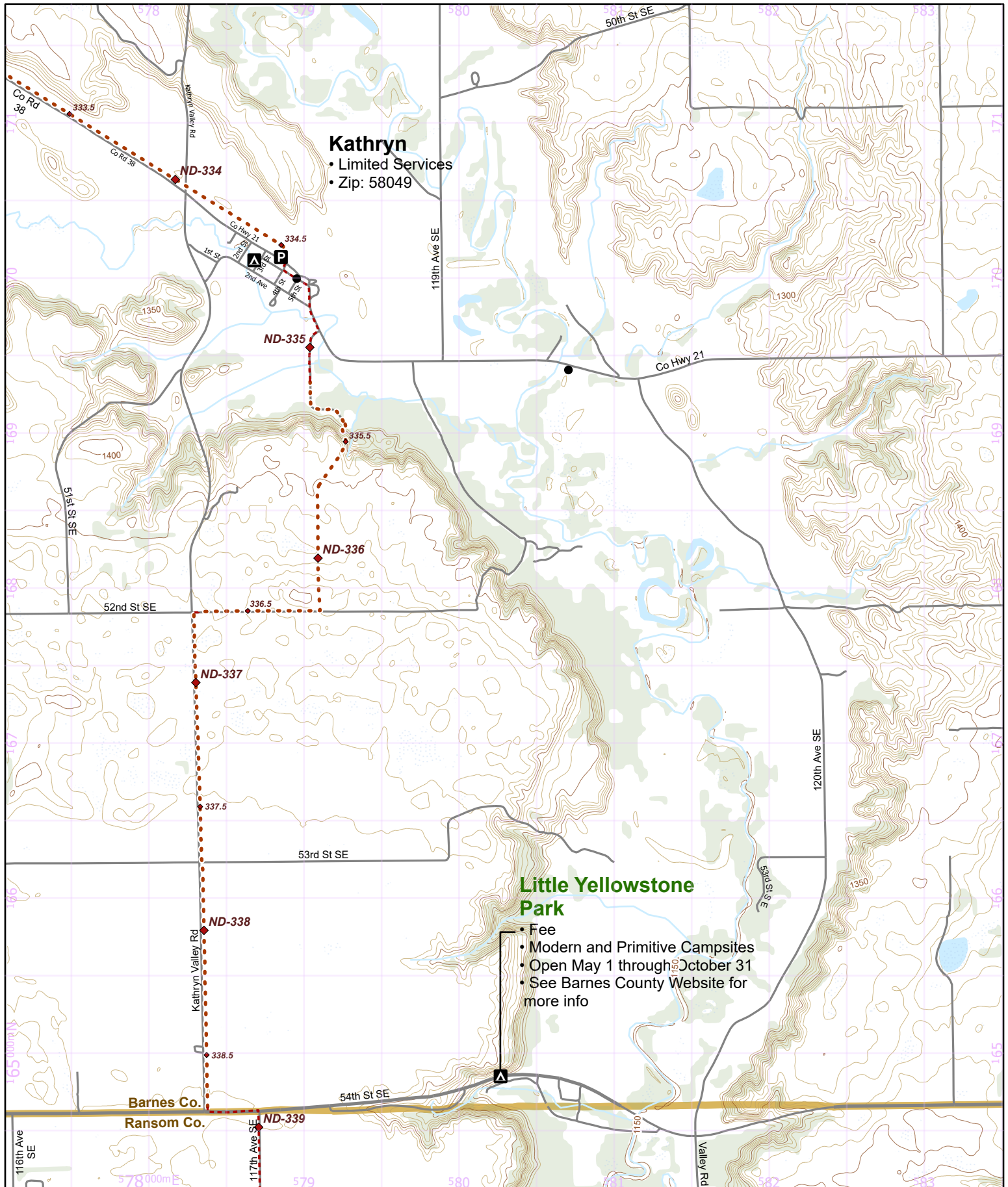
Make sure everyone in your group has the most recent maps and information by visiting [northcountrytrail.org](http://northcountrytrail.org)

Update Version - 9/25/2023

Use this map on your mobile device w/ the "PDFMaps" app from Avenza - <http://avenza.com/pdf-maps>  
 To add this map at **no cost** from the Avenza Store, visit:  
<https://northcountrytrail.org/the-trail/trail-map-and-downloads/>  
 Under "Mobile Maps"

N 1:31,680 UTM 14 NAD 83





**Kathryn**  
 • Limited Services  
 • Zip: 58049

**Little Yellowstone Park**  
 • Fee  
 • Modern and Primitive Campsites  
 • Open May 1 through October 31  
 • See Barnes County Website for more info

- Parking
- Camping
- Point of Interest
- NCT
- On-Road
- 1/2 mile Points
- Nearby Trail
- 10-foot Contour Interval
- Public Lands
- County Bndry.
- Wetlands
- Woodlands

Hike it. Build it. Love it. Support it. Please support the mapping program with a gift today. Enjoy your complimentary North Country National Scenic Trail map download, and happy hiking!

### North Country National Scenic Trail

North Dakota Section Maps  
 ND-062

Southeastern North Dakota Region


Warning: Reroutes will shift all of the mile points in a state.

Make sure everyone in your group has the most recent maps and information by visiting [northcountrytrail.org](http://northcountrytrail.org)

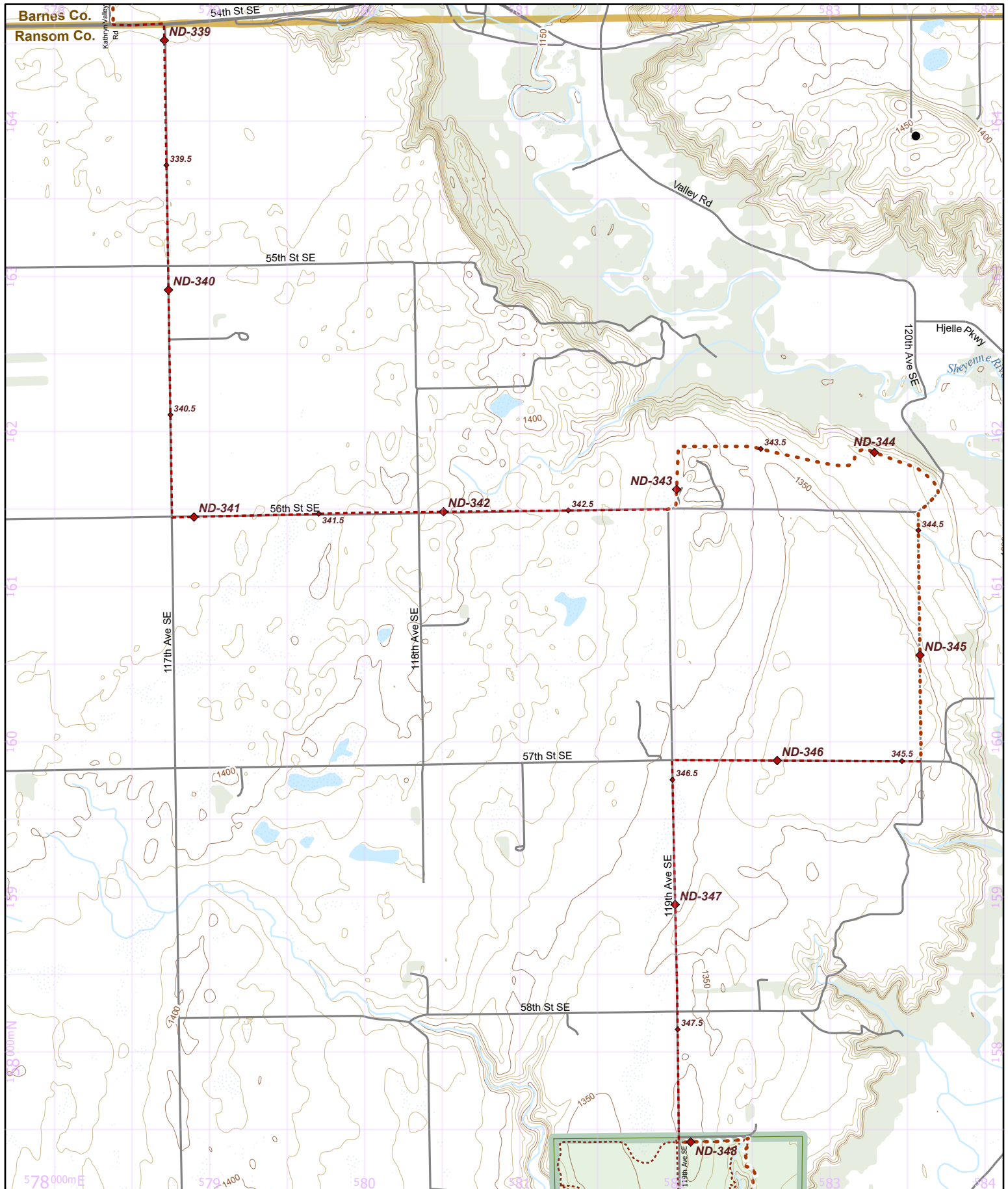
Update Version - 9/25/2023

Use this map on your mobile device w/ the "PDFMaps" app from Avenza - <http://avenza.com/pdf-maps>  
 To add this map at no cost from the Avenza Store, visit: <https://northcountrytrail.org/the-trail/trail-map-and-downloads/>  
 Under "Mobile Maps"

N 1:31,680 UTM 14 NAD 83







- Parking
- Camping
- Point of Interest
- NCT
- On-Road
- 1/2 mile Points
- Nearby Trail
- 10-foot Contour Interval
- Public Lands
- County Bndry.
- Wetlands
- Woodlands

Hike it. Build it. Love it. Support it. Please support the mapping program with a gift today. Enjoy your complimentary North Country National Scenic Trail map download, and happy hiking!

## North Country National Scenic Trail

North Dakota Section Maps  
ND-063

Southeastern North Dakota Region

Warning: Reroutes will shift all of the mile points in a state.

Make sure everyone in your group has the most recent maps and information by visiting [northcountrytrail.org](http://northcountrytrail.org)

Update Version - 9/25/2023

Use this map on your mobile device w/ the "PDFMaps" app from Avenza - <http://avenza.com/pdf-maps>  
To add this map at **no cost** from the Avenza Store, visit:  
<https://northcountrytrail.org/the-trail/trail-map-and-downloads/>  
Under "Mobile Maps"

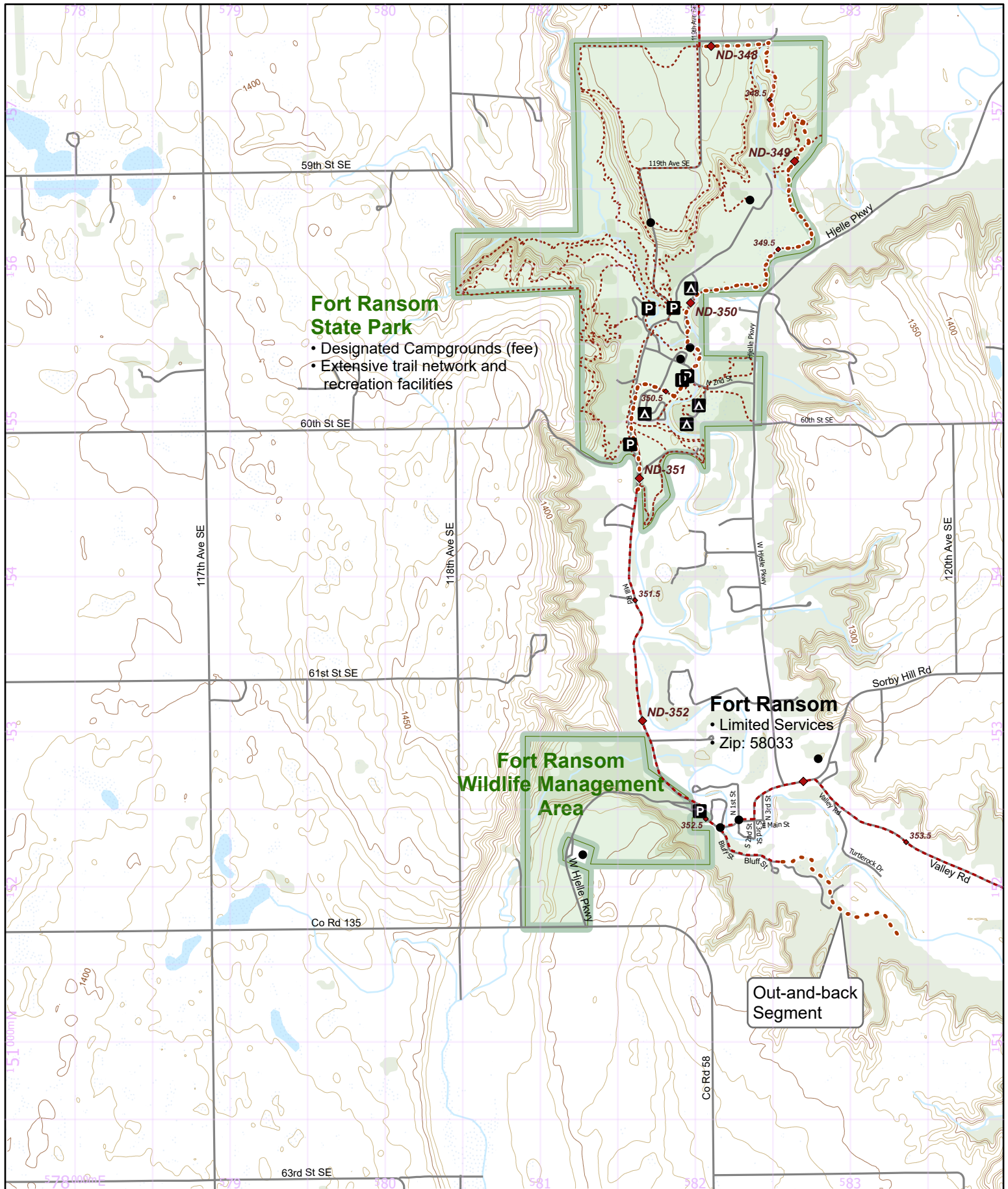
N 1:31,680

UTM 14 NAD 83



0 0.25 0.5 Miles





## Fort Ransom State Park

- Designated Campgrounds (fee)
- Extensive trail network and recreation facilities

## Fort Ransom Wildlife Management Area

## Fort Ransom

- Limited Services
- Zip: 58033

Out-and-back Segment

- Parking
- Camping
- Point of Interest
- NCT
- On-Road
- 1/2 mile Points
- Nearby Trail
- 10-foot Contour Interval
- Public Lands
- County Bndry.
- Wetlands
- Woodlands

Hike it. Build it. Love it. Support it. Please support the mapping program with a gift today. Enjoy your complimentary North Country National Scenic Trail map download, and happy hiking!

## North Country National Scenic Trail

North Dakota Section Maps  
ND-064

Southeastern North Dakota Region

Warning: Reroutes will shift all of the mile points in a state.

Make sure everyone in your group has the most recent maps and information by visiting [northcountrytrail.org](http://northcountrytrail.org)

Update Version - 9/25/2023

Use this map on your mobile device w/ the "PDFMaps" app from Avenza - <http://avenza.com/pdf-maps>  
To add this map at no cost from the Avenza Store, visit:  
<https://northcountrytrail.org/the-trail/trail-map-and-downloads/>  
Under "Mobile Maps"

N 1:31,680

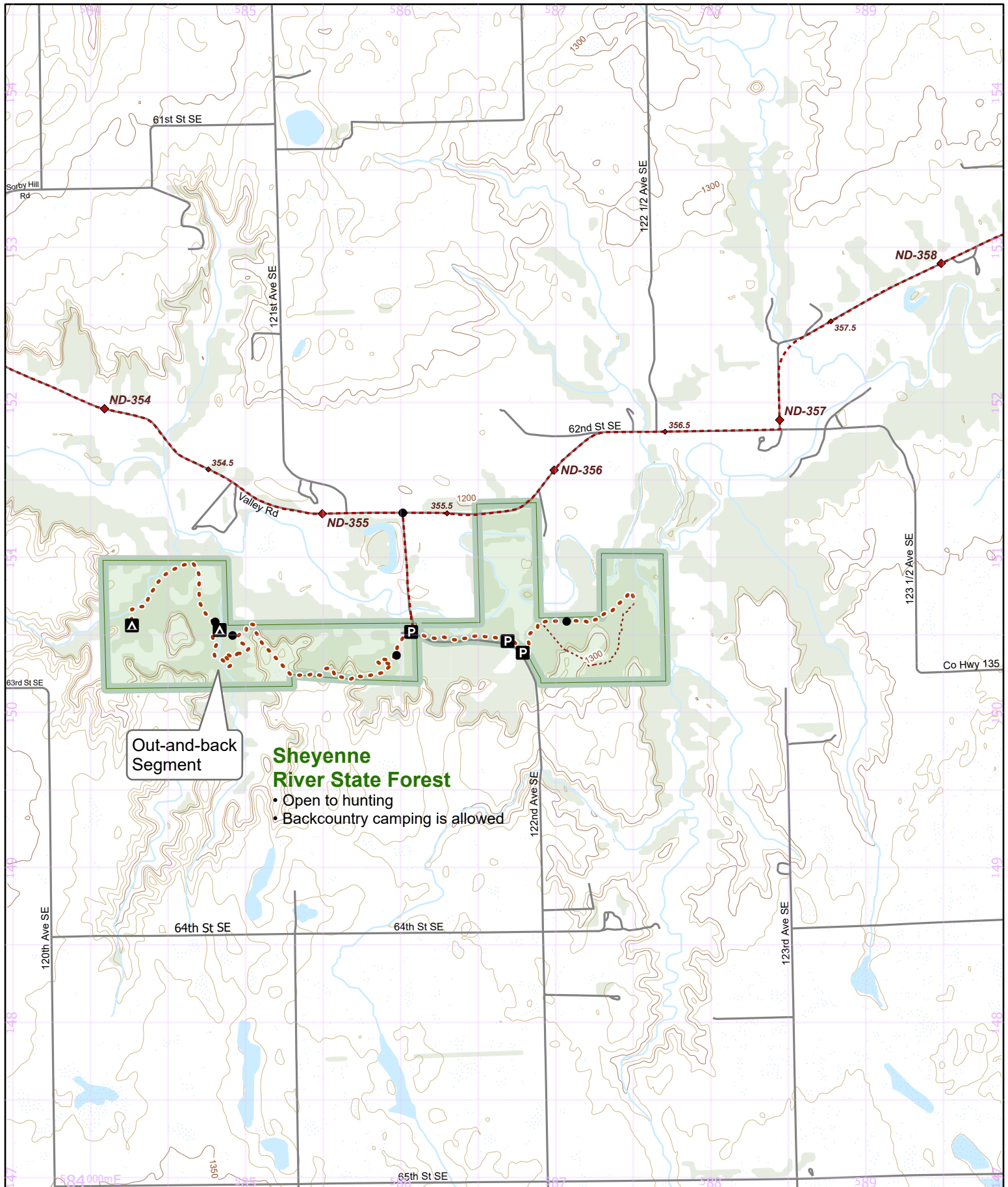
UTM 14 NAD 83



0 0.25 0.5 Miles







Out-and-back Segment

### Sheyenne River State Forest

- Open to hunting
- Backcountry camping is allowed

- P** - Parking
- A** - Camping
- - Point of Interest
- - -** - NCT
- - -** - On-Road
- - -** - 1/2 mile Points
- - -** - Nearby Trail
- - -** - 10-foot Contour Interval
- - -** - County Bndry.
- - -** - Wetlands
- - -** - Woodlands

### North Country National Scenic Trail

North Dakota Section Maps  
ND-065

Southeastern North Dakota Region


Warning: Reroutes will shift all of the mile points in a state.

Make sure everyone in your group has the most recent maps and information by visiting [northcountrytrail.org](http://northcountrytrail.org)

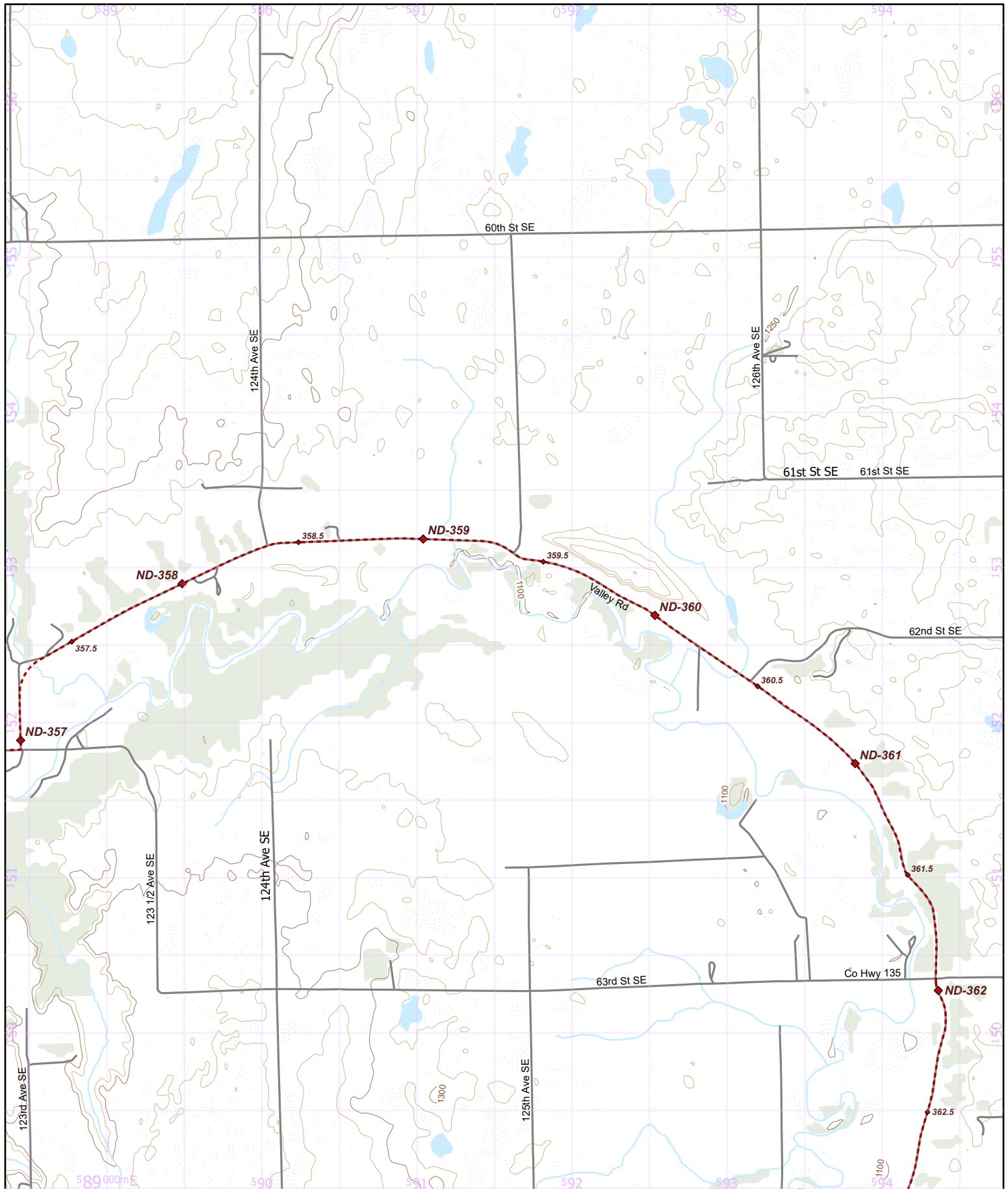
Update Version - 9/25/2023

Use this map on your mobile device w/ the "PDFMaps" app from Avenza - <http://avenza.com/pdf-maps>  
To add this map at no cost from the Avenza Store, visit:  
<https://northcountrytrail.org/the-trail/trail-map-and-downloads/>  
Under "Mobile Maps"

N 1:31,680 UTM 14 NAD 83



Hike it. Build it. Love it. Support it. Please support the mapping program with a gift today. Enjoy your complimentary North Country National Scenic Trail map download, and happy hiking!



- Parking
- Camping
- Point of Interest
- NCT
- On-Road
- Nearby Trail
- 10-foot Contour Interval
- Public Lands
- County Bndry.
- Wetlands
- Woodlands

Hike it. Build it. Love it. Support it. Please support the mapping program with a gift today. Enjoy your complimentary North Country National Scenic Trail map download, and happy hiking!

## North Country National Scenic Trail

North Dakota Section Maps  
ND-066


Southeastern North Dakota Region

Warning: Reroutes will shift all of the mile points in a state.

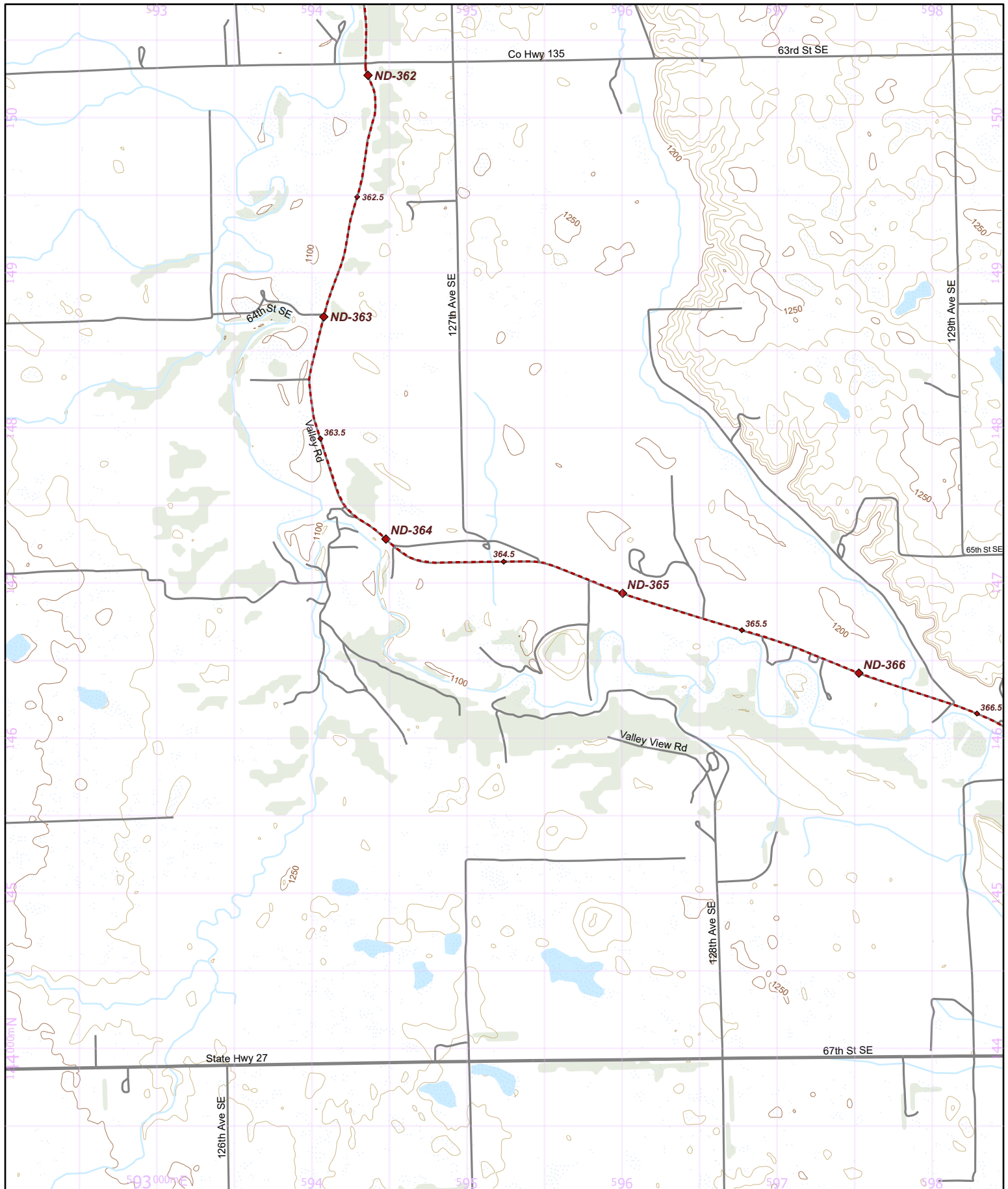
Make sure everyone in your group has the most recent maps and information by visiting [northcountrytrail.org](http://northcountrytrail.org)

Update Version - 9/25/2023

Use this map on your mobile device w/ the "PDFMaps" app from Avenza - <http://avenza.com/pdf-maps>  
To add this map at no cost from the Avenza Store, visit:  
<https://northcountrytrail.org/the-trail/trail-map-and-downloads/>  
Under "Mobile Maps"







- Parking
- Camping
- Point of Interest
- NCT
- On-Road
- 1/2 mile Points
- Nearby Trail
- 10-foot Contour Interval
- Public Lands
- County Bndry.
- Wetlands
- Woodlands

Hike it. Build it. Love it. Support it. Please support the mapping program with a gift today. Enjoy your complimentary North Country National Scenic Trail map download, and happy hiking!

## North Country National Scenic Trail

North Dakota Section Maps  
ND-067

Southeastern North Dakota Region

Warning: Reroutes will shift all of the mile points in a state.

Make sure everyone in your group has the most recent maps and information by visiting [northcountrytrail.org](http://northcountrytrail.org)

Update Version - 9/25/2023

Use this map on your mobile device w/ the "PDFMaps" app from Avenza - <http://avenza.com/pdf-maps>  
To add this map at **no cost** from the Avenza Store, visit:  
<https://northcountrytrail.org/the-trail/trail-map-and-downloads/>  
Under "Mobile Maps"

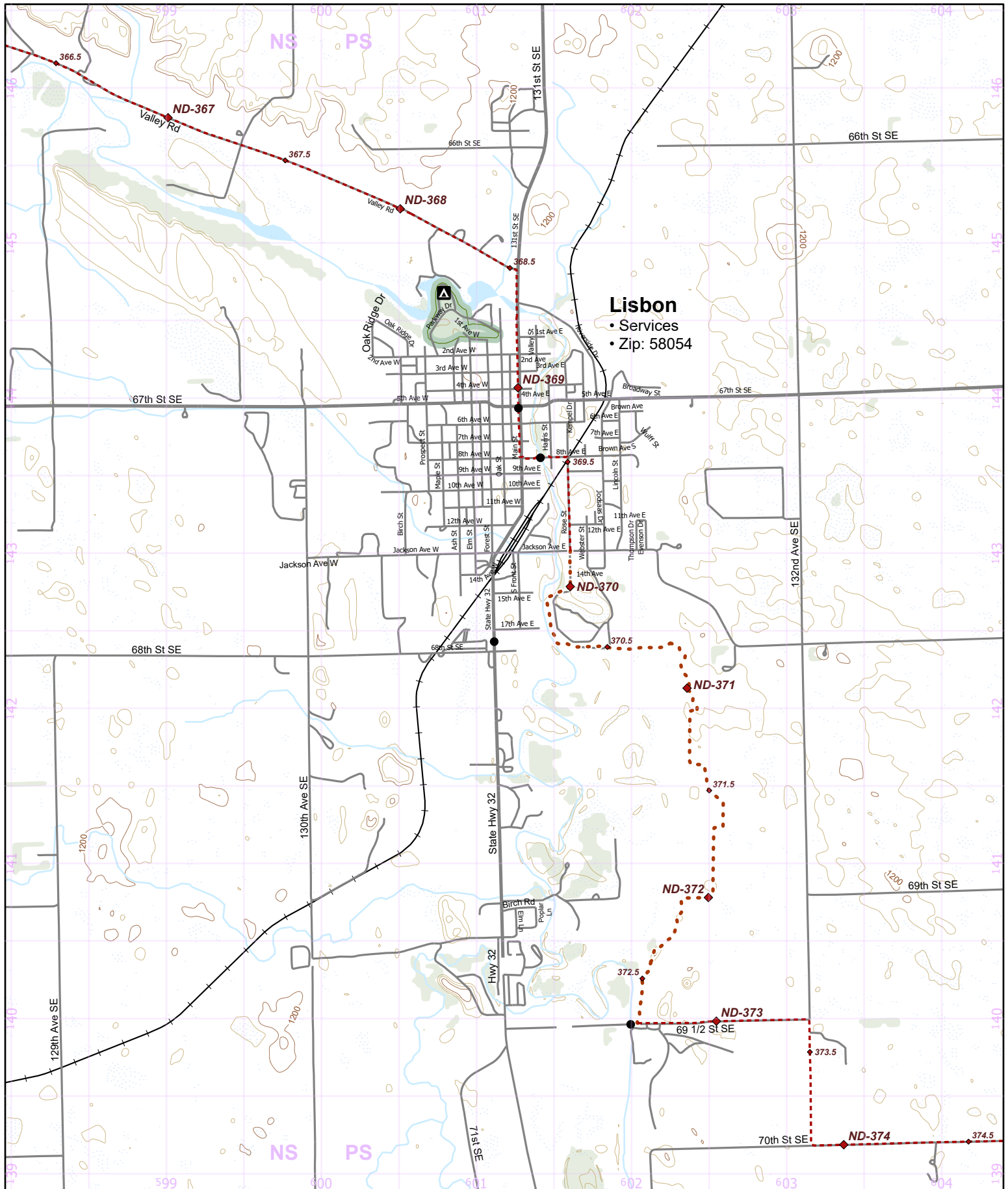
N 1:31,680

UTM 14 NAD 83



0 0.25 0.5 Miles





- Parking
- Camping
- Point of Interest
- NCT
- On-Road
- 1/2 mile
- Nearby Trail
- 10-foot Contour Interval
- Public Lands
- County Bndry.
- Wetlands
- Woodlands

Hike it. Build it. Love it. Support it. Please support the mapping program with a gift today. Enjoy your complimentary North Country National Scenic Trail map download, and happy hiking!

## North Country National Scenic Trail

North Dakota Section Maps  
ND-068

Southeastern North Dakota Region

Warning: Reroutes will shift all of the mile points in a state.

Make sure everyone in your group has the most recent maps and information by visiting [northcountrytrail.org](http://northcountrytrail.org)

Update Version - 9/25/2023

Use this map on your mobile device w/ the "PDFMaps" app from Avenza - <http://avenza.com/pdf-maps>  
To add this map at no cost from the Avenza Store, visit:  
<https://northcountrytrail.org/the-trail/trail-map-and-downloads/>  
Under "Mobile Maps"

N 1:31,680

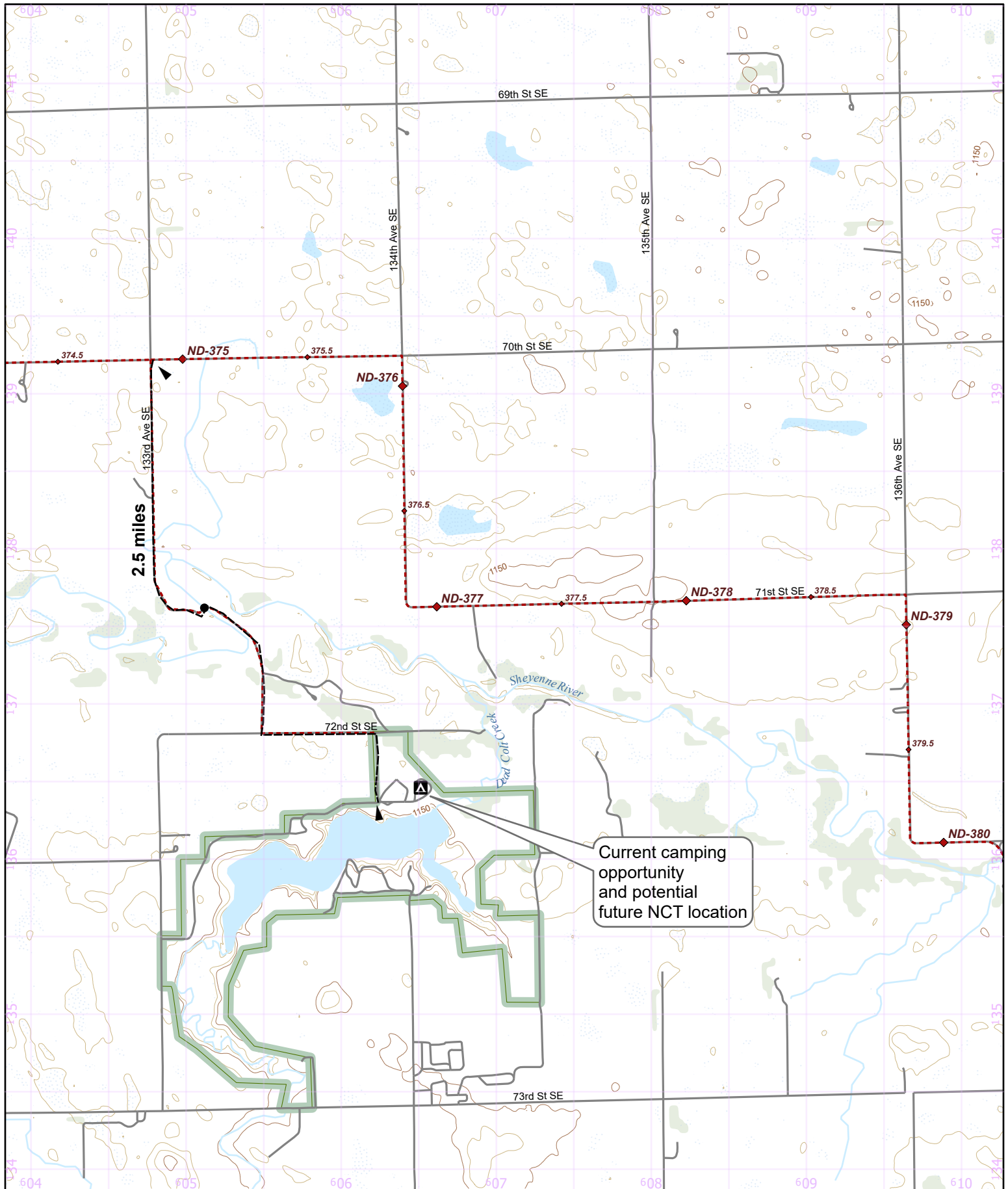
UTM 14 NAD 83



0 0.25 0.5 Miles







- Parking
- Camping
- Point of Interest
- NCT
- On-Road
- 1/2 mile Points
- Nearby Trail
- 10-foot Contour Interval
- Public Lands
- County Bndry.
- Wetlands
- Woodlands

Hike it. Build it. Love it. Support it. Please support the mapping program with a gift today. Enjoy your complimentary North Country National Scenic Trail map download, and happy hiking!

## North Country National Scenic Trail

North Dakota Section Maps  
ND-069

Southeastern North Dakota Region

Warning: Reroutes will shift all of the mile points in a state.

Make sure everyone in your group has the most recent maps and information by visiting [northcountrytrail.org](http://northcountrytrail.org)

Update Version - 9/25/2023

Use this map on your mobile device w/ the "PDFMaps" app from Avenza - <http://avenza.com/pdf-maps>  
To add this map at no cost from the Avenza Store, visit:  
<https://northcountrytrail.org/the-trail/trail-map-and-downloads/>  
Under "Mobile Maps"

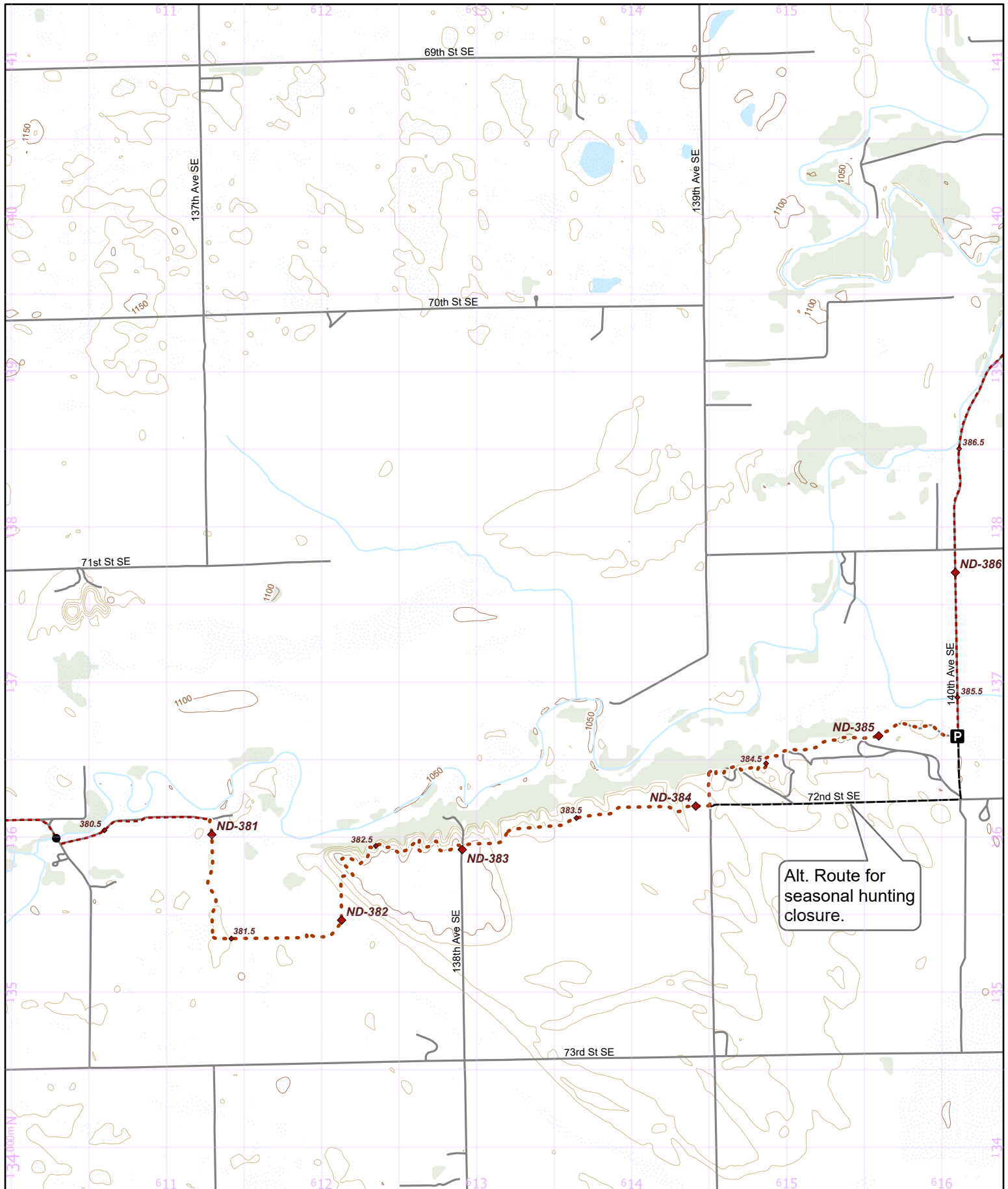
N 1:31,680

UTM 14 NAD 83



0 0.25 0.5 Miles





- Parking
- Camping
- Point of Interest
- NCT
- On-Road
- 1/2 mile Points
- Nearby Trail
- 10-foot Contour Interval
- Public Lands
- County Bndry.
- Wetlands
- Woodlands

Hike it. Build it. Love it. Support it. Please support the mapping program with a gift today. Enjoy your complimentary North Country National Scenic Trail map download, and happy hiking!

## North Country National Scenic Trail

North Dakota Section Maps  
ND-070

Southeastern North Dakota Region

Warning: Reroutes will shift all of the mile points in a state.

Make sure everyone in your group has the most recent maps and information by visiting [northcountrytrail.org](http://northcountrytrail.org)

Update Version - 9/25/2023

Use this map on your mobile device w/ the "PDFMaps" app from Avenza - <http://avenza.com/pdf-maps>  
To add this map at no cost from the Avenza Store, visit:  
<https://northcountrytrail.org/the-trail/trail-map-and-downloads/>  
Under "Mobile Maps"

N 1:31,680

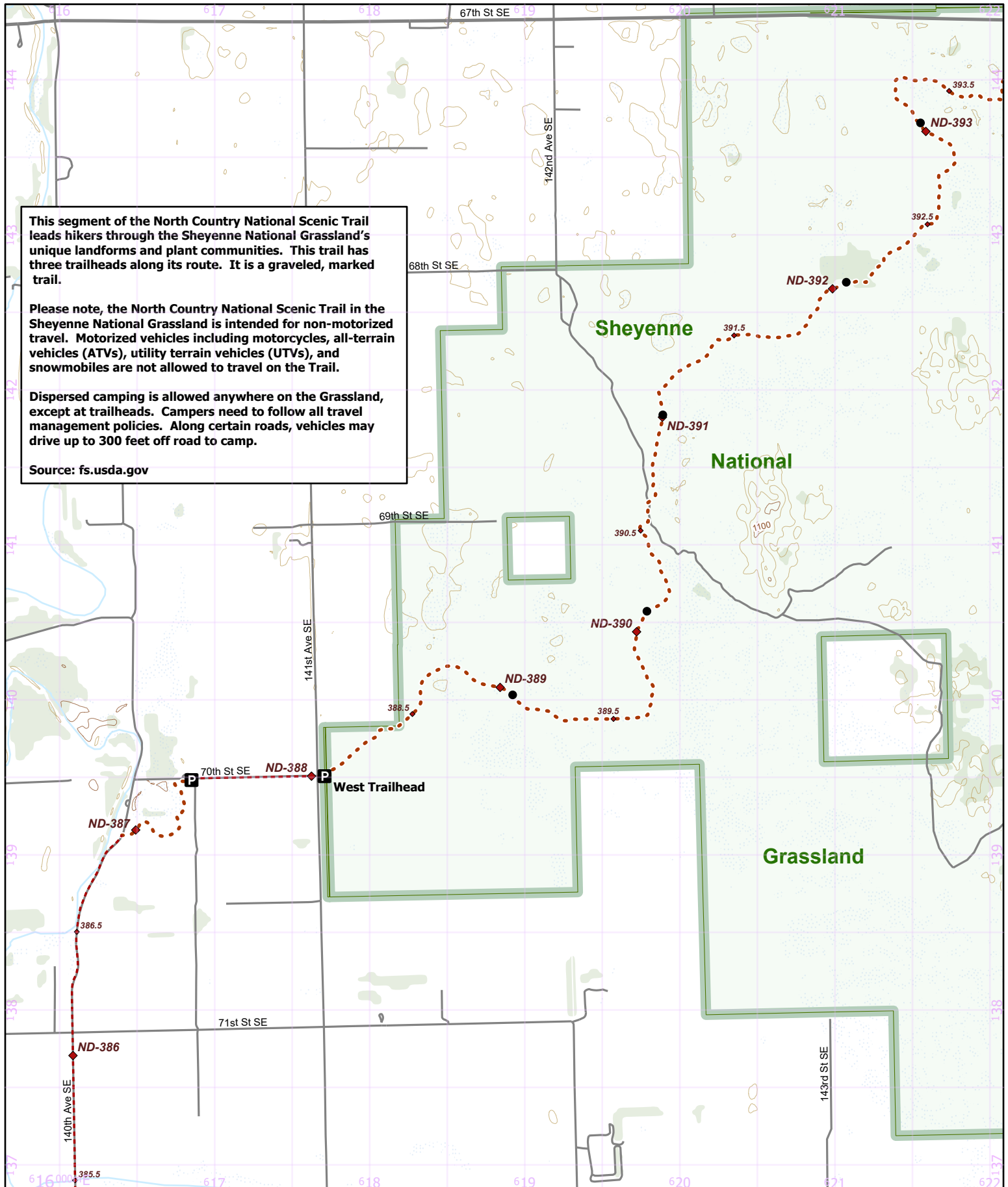
UTM 14 NAD 83



0 0.25 0.5 Miles







This segment of the North Country National Scenic Trail leads hikers through the Sheyenne National Grassland's unique landforms and plant communities. This trail has three trailheads along its route. It is a graveled, marked trail.

Please note, the North Country National Scenic Trail in the Sheyenne National Grassland is intended for non-motorized travel. Motorized vehicles including motorcycles, all-terrain vehicles (ATVs), utility terrain vehicles (UTVs), and snowmobiles are not allowed to travel on the Trail.

Dispersed camping is allowed anywhere on the Grassland, except at trailheads. Campers need to follow all travel management policies. Along certain roads, vehicles may drive up to 300 feet off road to camp.

Source: fs.usda.gov

- Parking
- Camping
- Point of Interest
- NCT
- On-Road
- 1/2 mile Points
- Nearby Trail
- 10-foot Contour Interval
- Public Lands
- County Bndry.
- Wetlands
- Woodlands

Hike it. Build it. Love it. Support it. Please support the mapping program with a gift today. Enjoy your complimentary North Country National Scenic Trail map download, and happy hiking!

### North Country National Scenic Trail

North Dakota Section Maps  
ND-071

Southeastern North Dakota Region


Warning: Reroutes will shift all of the mile points in a state.

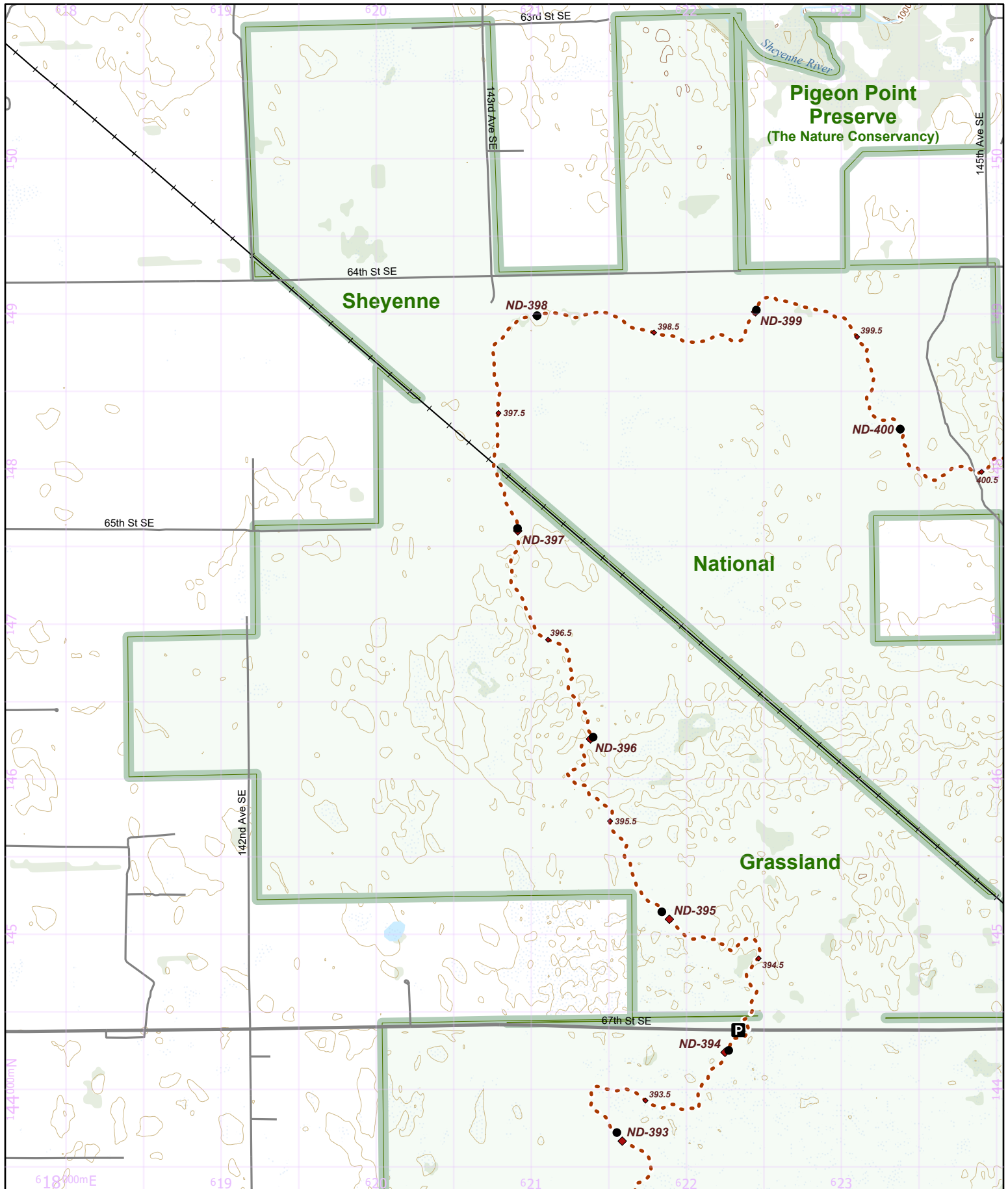
Make sure everyone in your group has the most recent maps and information by visiting [northcountrytrail.org](http://northcountrytrail.org)

Update Version - 9/25/2023

Use this map on your mobile device w/ the "PDFMaps" app from Avenza - <http://avenza.com/pdf-maps>  
To add this map at no cost from the Avenza Store, visit:  
<https://northcountrytrail.org/the-trail/trail-map-and-downloads/>  
Under "Mobile Maps"

N 1:31,680 UTM 14 NAD 83





- Parking
- Camping
- Point of Interest
- NCT
- On-Road
- 1/2 mile Points
- Nearby Trail
- 10-foot Contour Interval
- Public Lands
- County Bndry.
- Wetlands
- Woodlands

Hike it. Build it. Love it. Support it. Please support the mapping program with a gift today. Enjoy your complimentary North Country National Scenic Trail map download, and happy hiking!

## North Country National Scenic Trail

North Dakota Section Maps  
ND-072

Southeastern North Dakota Region


Warning: Reroutes will shift all of the mile points in a state.

Make sure everyone in your group has the most recent maps and information by visiting [northcountrytrail.org](http://northcountrytrail.org)

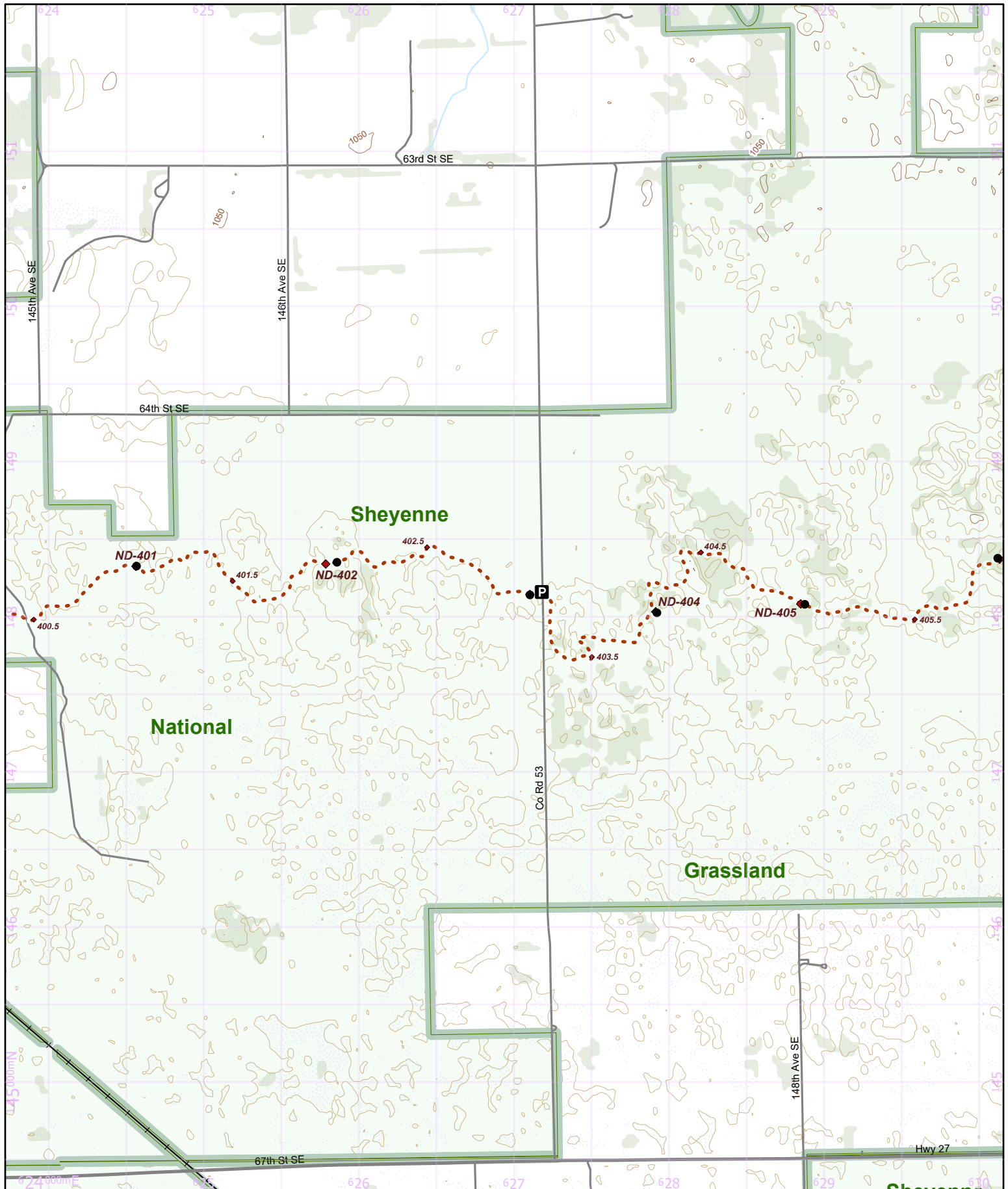
Update Version - 9/25/2023

Use this map on your mobile device w/ the "PDFMaps" app from Avenza - <http://avenza.com/pdf-maps>  
To add this map at no cost from the Avenza Store, visit:  
<https://northcountrytrail.org/the-trail/trail-map-and-downloads/>  
Under "Mobile Maps"

N 1:31,680 UTM 14 NAD 83







- P** - Parking    **A** - Camping    ● - Point of Interest
- NCT    - On-Road    - 1/2 mile Points
- Nearby Trail    - 10-foot Contour Interval
- Public Lands    - County Bndry.    - Wetlands    - Woodlands

Hike it. Build it. Love it. Support it. Please support the mapping program with a gift today. Enjoy your complimentary North Country National Scenic Trail map download, and happy hiking!

## North Country National Scenic Trail

North Dakota Section Maps  
ND-073

Southeastern North Dakota Region

**Warning:** Reroutes will shift all of the mile points in a state.

Make sure everyone in your group has the most recent maps and information by visiting [northcountrytrail.org](http://northcountrytrail.org)

Update Version - 9/25/2023

Use this map on your mobile device w/ the "PDFMaps" app from Avenza - <http://avenza.com/pdf-maps>  
To add this map at **no cost** from the Avenza Store, visit:  
<https://northcountrytrail.org/the-trail/trail-map-and-downloads/>  
Under "Mobile Maps"

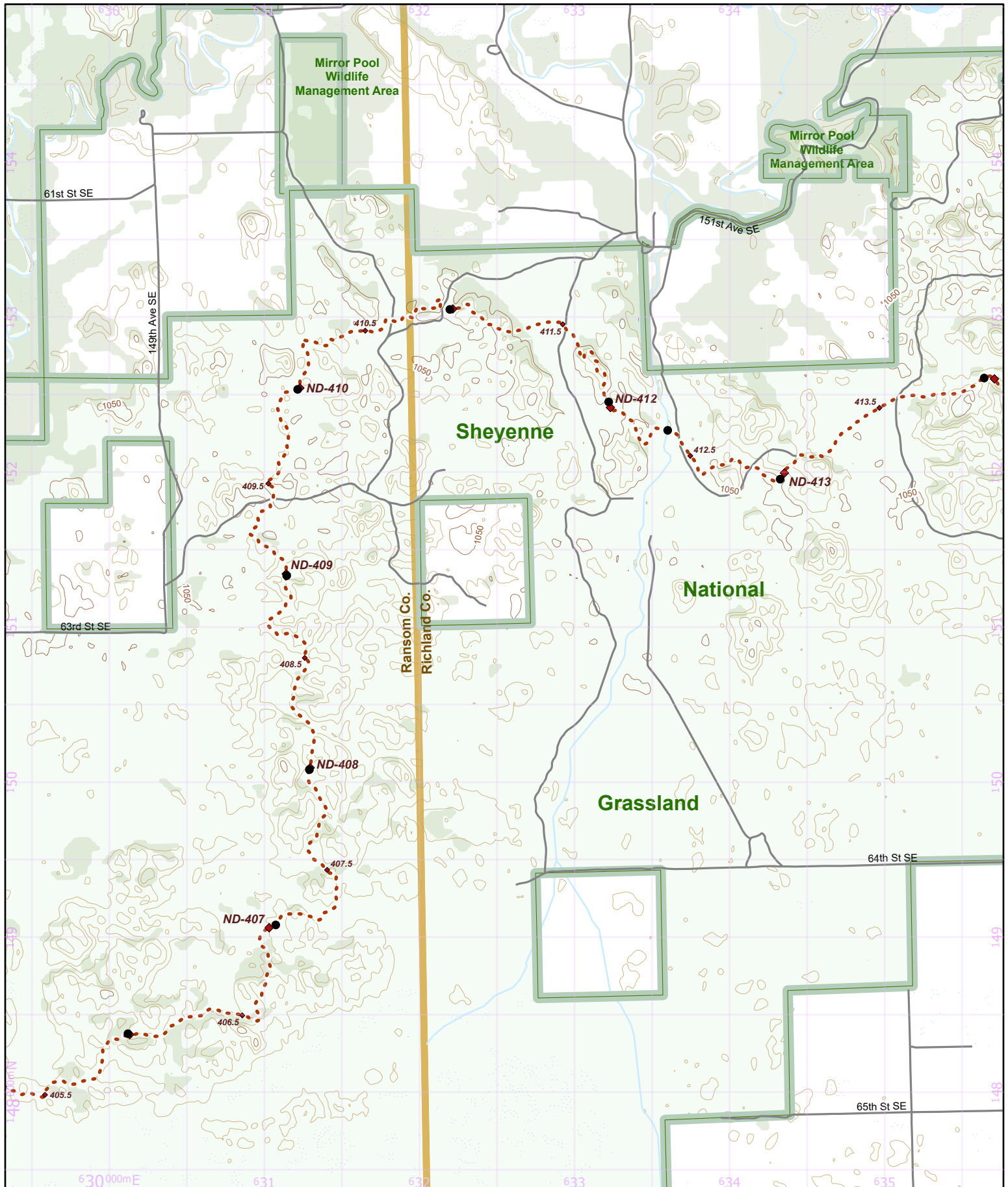
N 1:31,680

UTM 14 NAD 83



0 0.25 0.5 Miles





- Parking   
 - Camping   
 - Point of Interest  
 - NCT   
 - On-Road   
 - 1/2 mile Points  
 - Nearby Trail   
 - 10-foot Contour Interval  
 - Public Lands   
 - County Bndry.  
 - Wetlands   
 - Woodlands

Hike it. Build it. Love it. Support it. Please support the mapping program with a gift today. Enjoy your complimentary North Country National Scenic Trail map download, and happy hiking!

### North Country National Scenic Trail

North Dakota Section Maps  
 ND-074  
 Southeastern North Dakota Region

**Warning:** Reroutes will shift all of the mile points in a state. Make sure everyone in your group has the most recent maps and information by visiting [northcountrytrail.org](http://northcountrytrail.org)

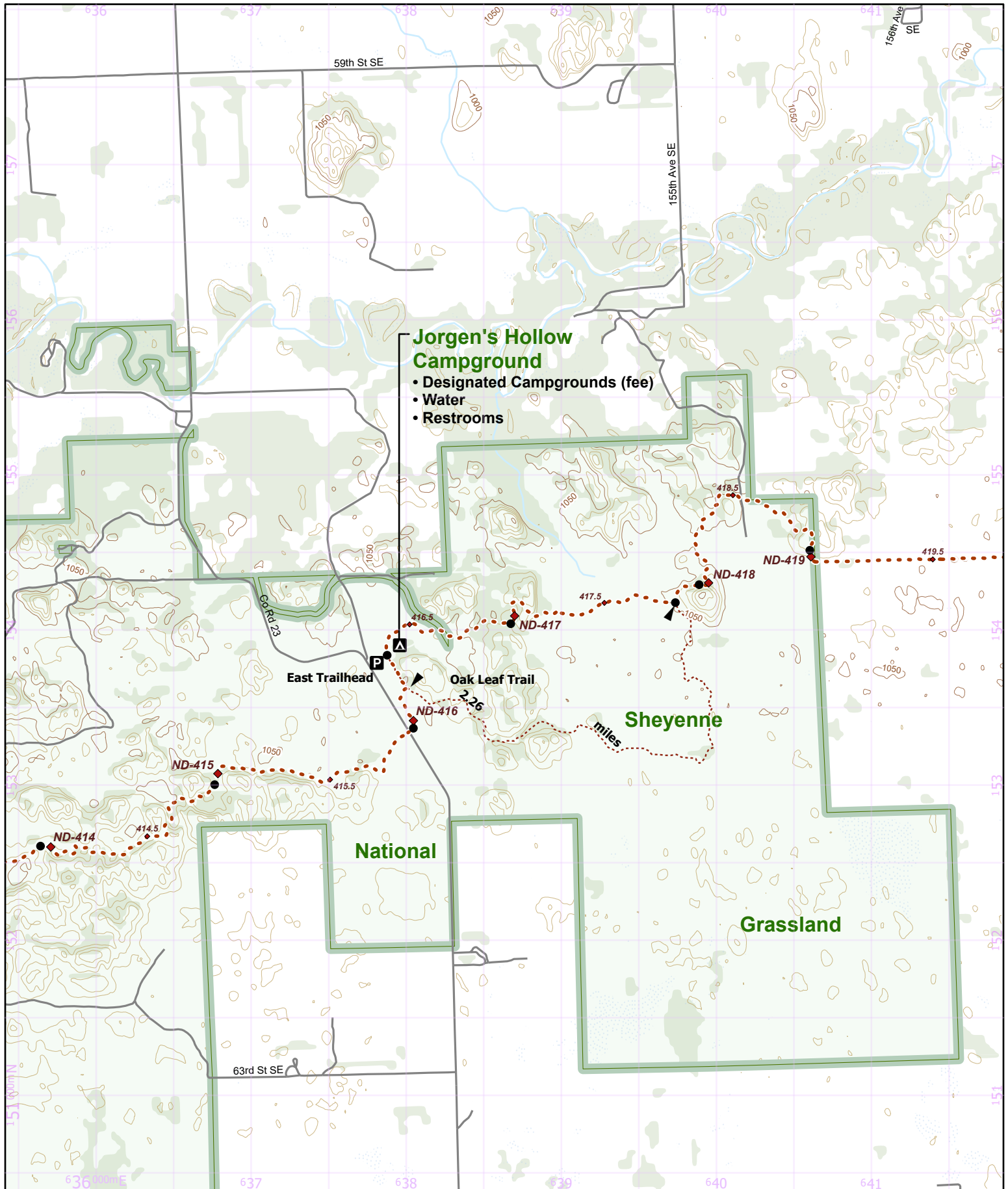
Update Version - 9/25/2023

Use this map on your mobile device w/ the "PDFMaps" app from Avenza - <http://avenza.com/pdf-maps>  
 To add this map at **no cost** from the Avenza Store, visit: <https://northcountrytrail.org/the-trail/trail-map-and-downloads/>  
 Under "Mobile Maps"

N 1:31,680 UTM 14 NAD 83

0 0.25 0.5 Miles





- P** - Parking    **A** - Camping    ● - Point of Interest  
 - NCT    - On-Road    - 1/2 mile Points  
 - Nearby Trail    - 10-foot Contour Interval  
 - Public Lands    - County Bndry.    - Wetlands    - Woodlands

Hike it. Build it. Love it. Support it. Please support the mapping program with a gift today. Enjoy your complimentary North Country National Scenic Trail map download, and happy hiking!

## North Country National Scenic Trail

North Dakota Section Maps  
ND-075

Southeastern North Dakota Region

Warning: Reroutes will shift all of the mile points in a state.

Make sure everyone in your group has the most recent maps and information by visiting [northcountrytrail.org](http://northcountrytrail.org)

Update Version - 9/25/2023

Use this map on your mobile device w/ the "PDFMaps" app from Avenza - <http://avenza.com/pdf-maps>  
To add this map at no cost from the Avenza Store, visit: <https://northcountrytrail.org/the-trail/trail-map-and-downloads/>  
Under "Mobile Maps"

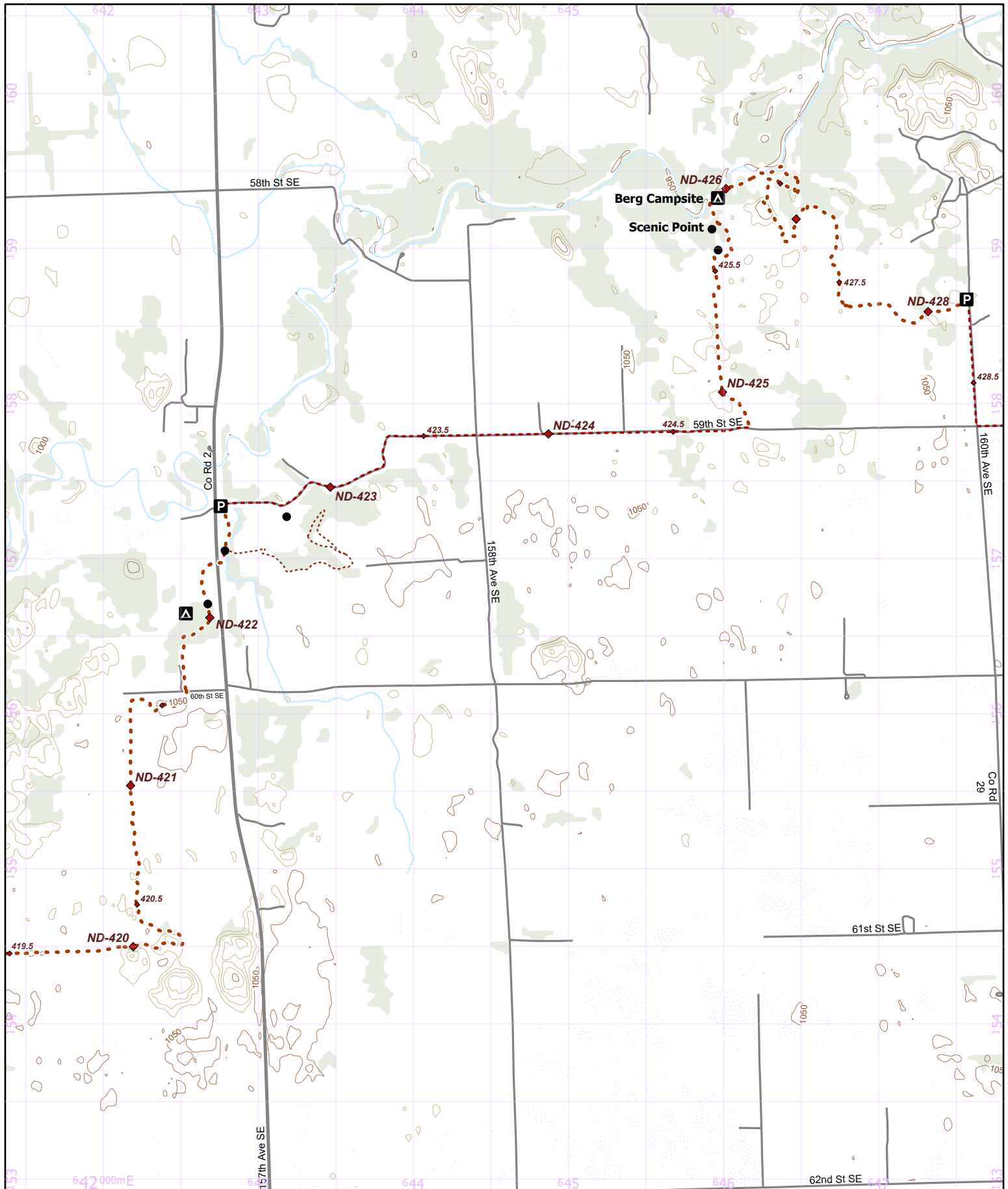
N 1:31,680

UTM 14 NAD 83



0 0.25 0.5 Miles





- Parking
- Camping
- Point of Interest
- NCT
- On-Road
- 1/2 mile Points
- Nearby Trail
- 10-foot Contour Interval
- Public Lands
- County Bndry.
- Wetlands
- Woodlands

Hike it. Build it. Love it. Support it. Please support the mapping program with a gift today. Enjoy your complimentary North Country National Scenic Trail map download, and happy hiking!

## North Country National Scenic Trail

North Dakota Section Maps  
ND-076

Southeastern North Dakota Region

Warning: Reroutes will shift all of the mile points in a state.

Make sure everyone in your group has the most recent maps and information by visiting [northcountrytrail.org](http://northcountrytrail.org)

Update Version - 9/25/2023

Use this map on your mobile device w/ the "PDFMaps" app from Avenza - <http://avenza.com/pdf-maps>  
To add this map at no cost from the Avenza Store, visit:  
<https://northcountrytrail.org/the-trail/trail-map-and-downloads/>  
Under "Mobile Maps"

N 1:31,680

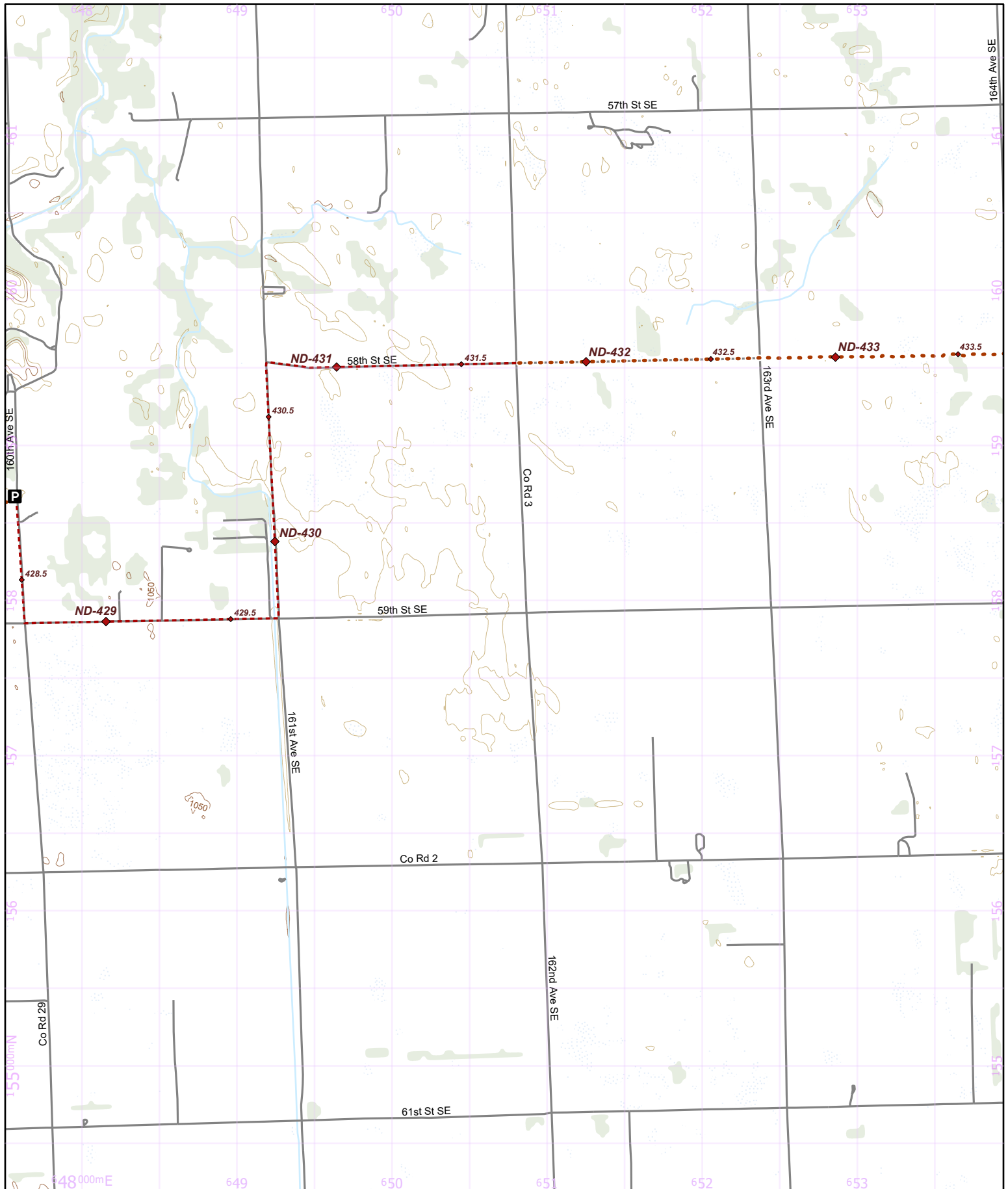
UTM 14 NAD 83



0 0.25 0.5 Miles







- Parking
- Camping
- Point of Interest
- NCT
- On-Road
- Nearby Trail
- 10-foot Contour Interval
- Public Lands
- County Bndry.
- Wetlands
- Woodlands

Hike it. Build it. Love it. Support it. Please support the mapping program with a gift today. Enjoy your complimentary North Country National Scenic Trail map download, and happy hiking!

## North Country National Scenic Trail

North Dakota Section Maps  
ND-077


Southeastern North Dakota Region

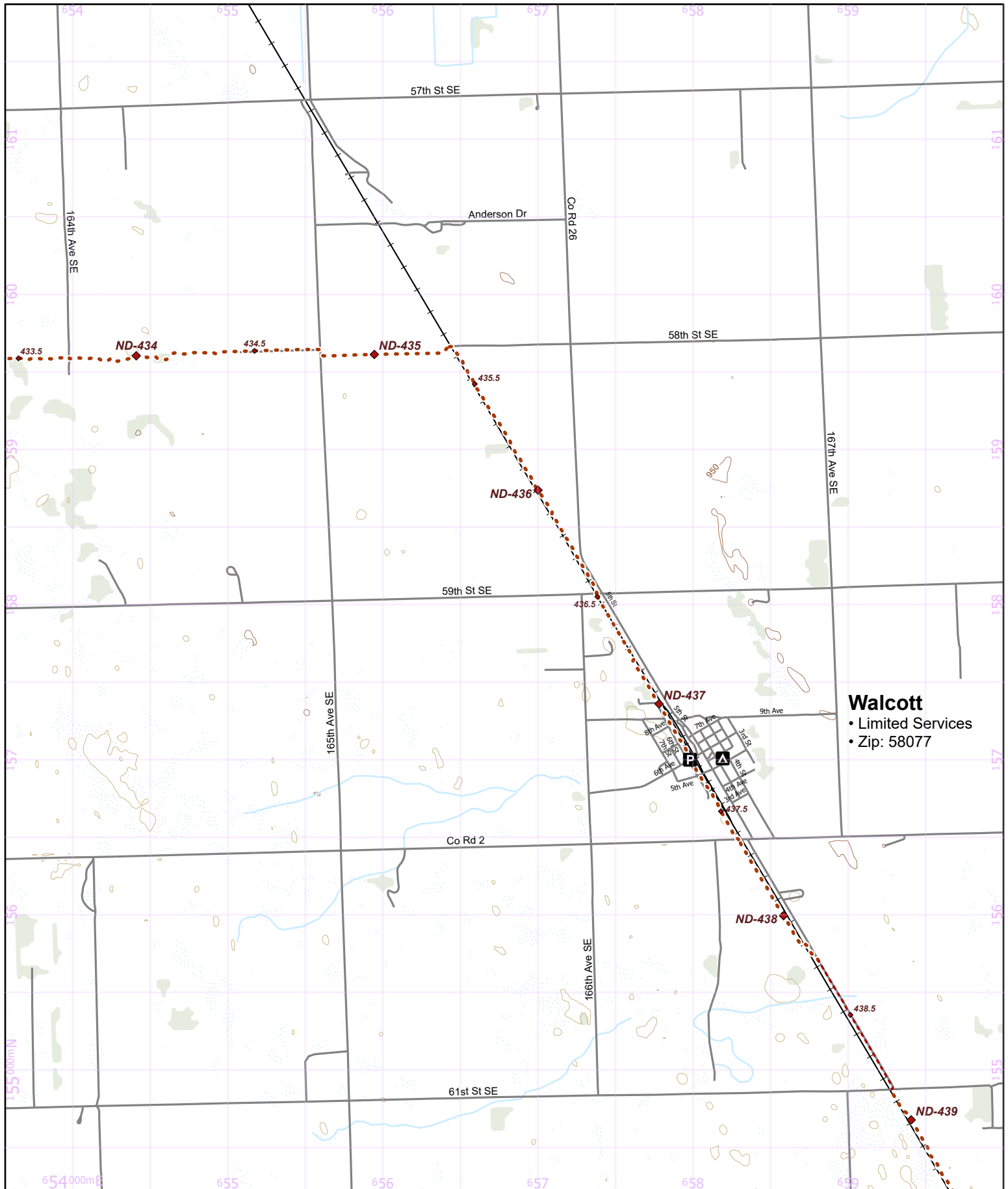
Warning: Reroutes will shift all of the mile points in a state.

Make sure everyone in your group has the most recent maps and information by visiting [northcountrytrail.org](http://northcountrytrail.org)

Update Version - 9/25/2023

Use this map on your mobile device w/ the "PDFMaps" app from Avenza - <http://avenza.com/pdf-maps>  
To add this map at **no cost** from the Avenza Store, visit:  
<https://northcountrytrail.org/the-trail/trail-map-and-downloads/>  
Under "Mobile Maps"





**Walcott**  
 • Limited Services  
 • Zip: 58077

- Parking
- Camping
- Point of Interest
- NCT
- On-Road
- 1/2 mile Points
- Nearby Trail
- 10-foot Contour Interval
- Public Lands
- County Bndry.
- Wetlands
- Woodlands

Hike it. Build it. Love it. Support it. Please support the mapping program with a gift today. Enjoy your complimentary North Country National Scenic Trail map download, and happy hiking!

## North Country National Scenic Trail

North Dakota Section Maps  
 ND-078


Southeastern North Dakota Region

Warning: Reroutes will shift all of the mile points in a state.

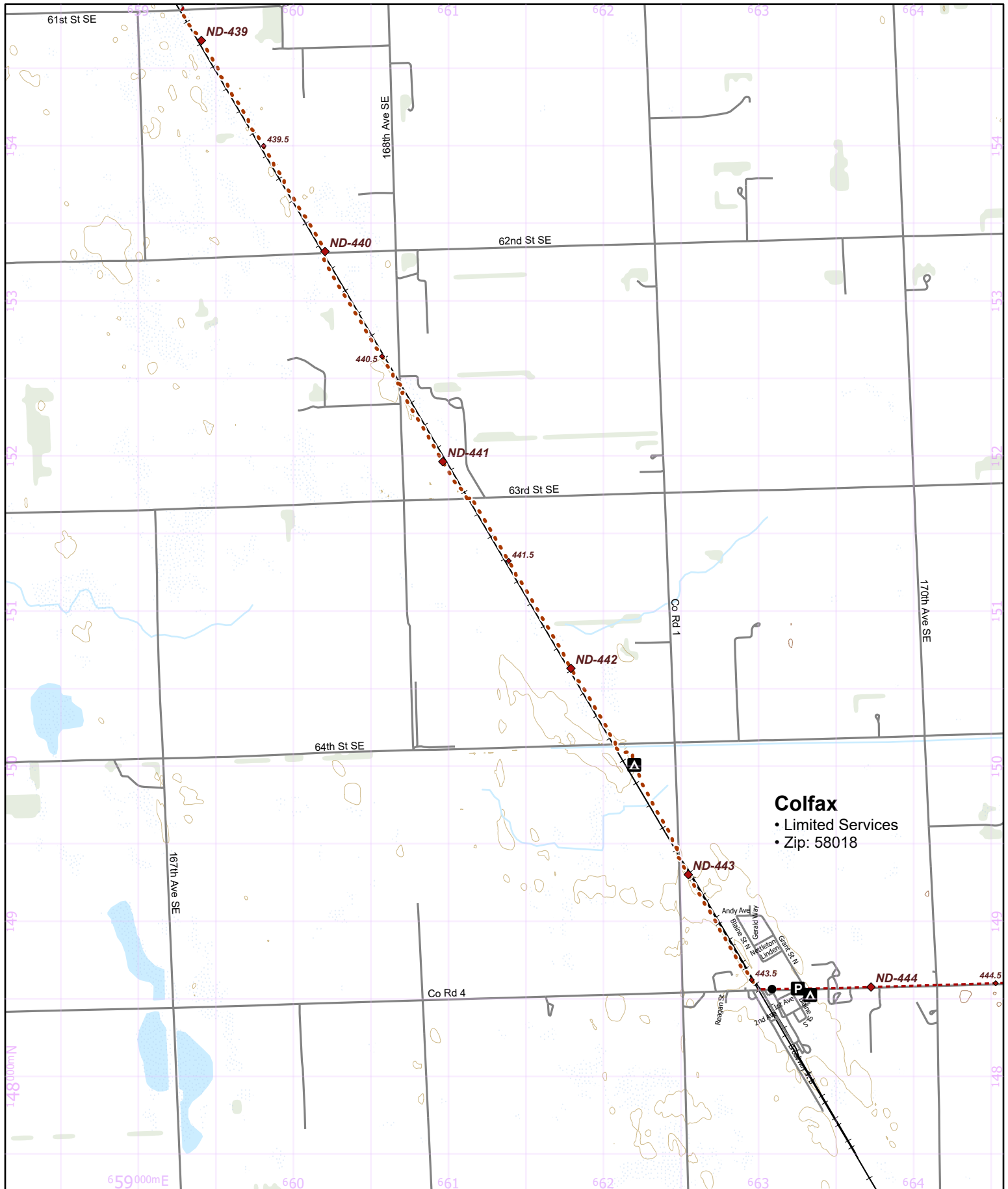
Make sure everyone in your group has the most recent maps and information by visiting [northcountrytrail.org](http://northcountrytrail.org)

Update Version - 9/25/2023

Use this map on your mobile device w/ the "PDFMaps" app from Avenza - <http://avenza.com/pdf-maps>  
 To add this map at **no cost** from the Avenza Store, visit:  
<https://northcountrytrail.org/the-trail/trail-map-and-downloads/>  
 Under "Mobile Maps"







**Colfax**  
 • Limited Services  
 • Zip: 58018

- Parking
- Camping
- Point of Interest
- NCT
- On-Road
- 1/2 mile Points
- Nearby Trail
- 10-foot Contour Interval
- Public Lands
- County Bndry.
- Wetlands
- Woodlands

Hike it. Build it. Love it. Support it. Please support the mapping program with a gift today. Enjoy your complimentary North Country National Scenic Trail map download, and happy hiking!

## North Country National Scenic Trail

North Dakota Section Maps  
 ND-079

Southeastern North Dakota Region


Warning: Reroutes will shift all of the mile points in a state.

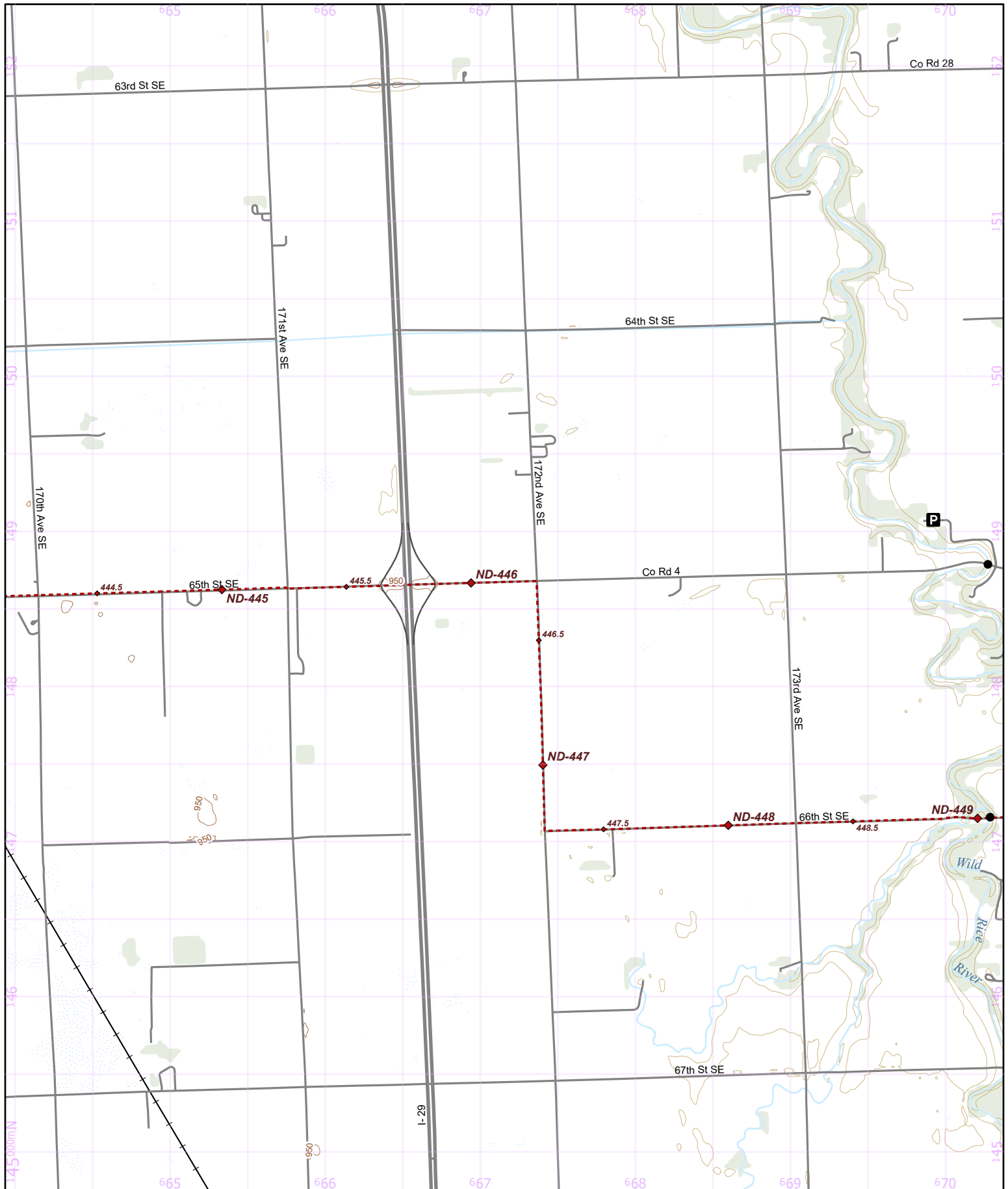
Make sure everyone in your group has the most recent maps and information by visiting [northcountrytrail.org](http://northcountrytrail.org)

Update Version - 9/25/2023

Use this map on your mobile device w/ the "PDFMaps" app from Avenza - <http://avenza.com/pdf-maps>  
 To add this map at **no cost** from the Avenza Store, visit:  
<https://northcountrytrail.org/the-trail/trail-map-and-downloads/>  
 Under "Mobile Maps"

N 1:31,680 UTM 14 NAD 83





- Parking
- Camping
- Point of Interest
- NCT
- On-Road
- 1/2 mile Points
- Nearby Trail
- 10-foot Contour Interval
- Public Lands
- County Bndry.
- Wetlands
- Woodlands

Hike it. Build it. Love it. Support it. Please support the mapping program with a gift today. Enjoy your complimentary North Country National Scenic Trail map download, and happy hiking!

## North Country National Scenic Trail

North Dakota Section Maps  
ND-080


Southeastern North Dakota Region

**Warning:** Reroutes will shift all of the mile points in a state.

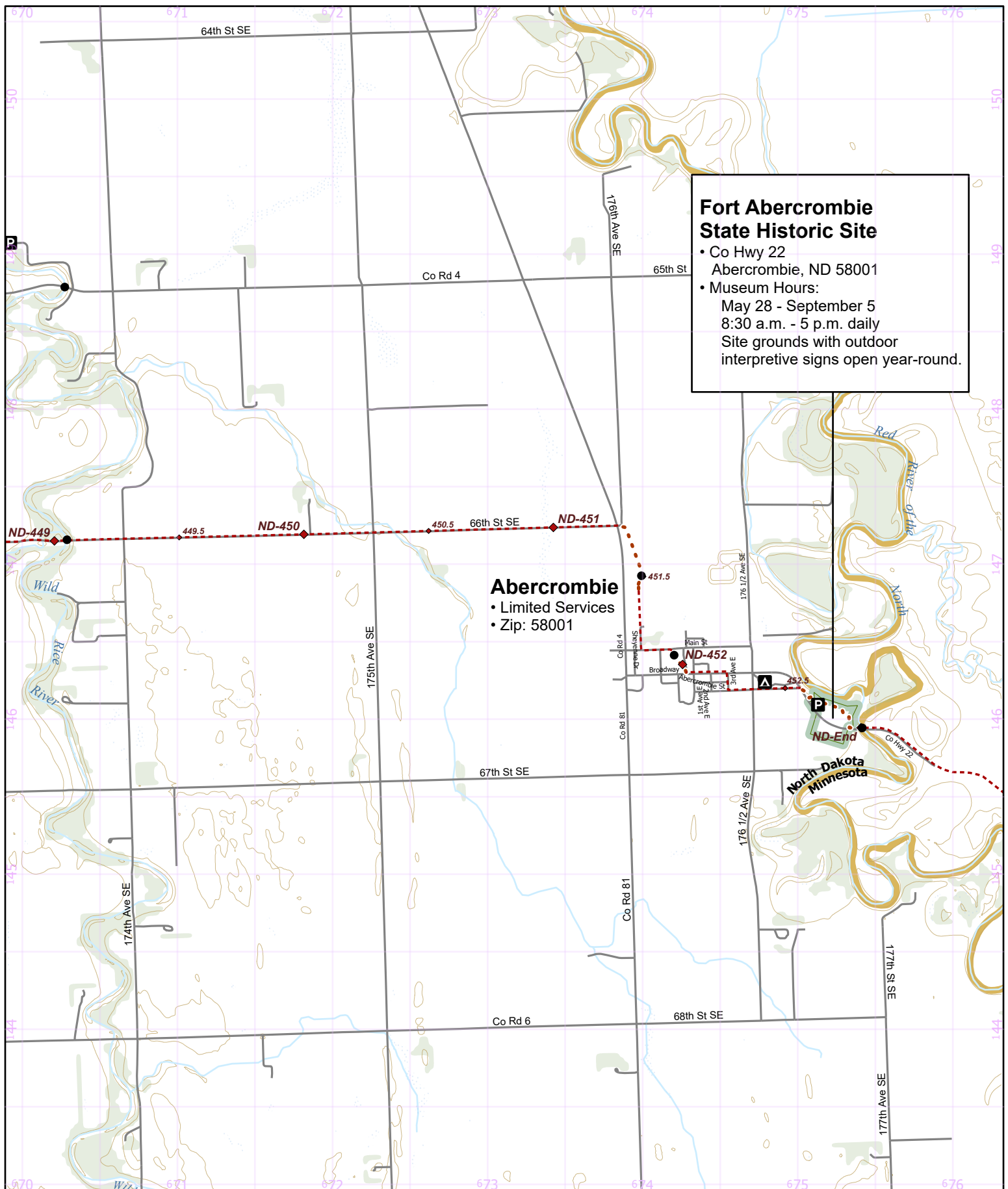
Make sure everyone in your group has the most recent maps and information by visiting [northcountrytrail.org](http://northcountrytrail.org)

Update Version - 9/25/2023

Use this map on your mobile device w/ the "PDFMaps" app from Avenza - <http://avenza.com/pdf-maps>  
To add this map at **no cost** from the Avenza Store, visit:  
<https://northcountrytrail.org/the-trail/trail-map-and-downloads/>  
Under "Mobile Maps"







**Fort Abercrombie State Historic Site**

- Co Hwy 22  
Abercrombie, ND 58001
- Museum Hours:  
May 28 - September 5  
8:30 a.m. - 5 p.m. daily  
Site grounds with outdoor  
interpretive signs open year-round.

**Abercrombie**

- Limited Services
- Zip: 58001

**P** - Parking    **A** - Camping    ● - Point of Interest

- NCT    - On-Road    - 1/2 mile Points

- Nearby Trail    - 10-foot Contour Interval

- Public Lands    - County Bndry.    - Wetlands    - Woodlands

Hike it. Build it. Love it. Support it. Please support the mapping program with a gift today. Enjoy your complimentary North Country National Scenic Trail map download, and happy hiking!

**North Country National Scenic Trail**

North Dakota Section Maps  
ND-081  
Southeastern North Dakota Region

**Warning:** Reroutes will shift all of the mile points in a state.  
Make sure everyone in your group has the most recent maps and information by visiting [northcountrytrail.org](http://northcountrytrail.org)

Update Version - 9/25/2023

Use this map on your mobile device w/ the "PDFMaps" app from Avenza - <http://avenza.com/pdf-maps>  
To add this map at **no cost** from the Avenza Store, visit:  
<https://northcountrytrail.org/the-trail/trail-map-and-downloads/>  
Under "Mobile Maps"

N 1:31,680    UTM 14 NAD 83

0    0.25    0.5 Miles

**north country trail**  
ASSOCIATION  
Your Adventure Starts Nearby